

DEVELOPMENT APPLICATION ASSESSMENT REPORT

Application Number:	DA2018/0497
Responsible Officer:	Hugh Halliwell
Land to be developed (Address):	Lot 8 DP 31074, 16 Dixon Avenue FRENCHS FOREST NSW 2086
Proposed Development:	Alterations and Additions to an existing dwelling including swimming pool and front fence
Zoning:	Warringah LEP2011 - Land zoned R2 Low Density Residential
Development Permissible:	Yes
Existing Use Rights:	No
Consent Authority:	Northern Beaches Council
Land and Environment Court Action:	No
Owner:	Timothy John Fergusson Nicole Smyth
Applicant:	Leisure Pools Sydney
Application lodged:	29/03/2018
Integrated Development:	No
Designated Development:	No
State Reporting Category:	Residential - Alterations and additions
Notified:	04/04/2018 to 20/04/2018
Advertised:	Not Advertised
Submissions Received:	0
Recommendation:	Approval
Estimated Cost of Works:	\$ 40,293.00

ASSESSMENT INTRODUCTION

The application has been assessed in accordance with the requirements of the Environmental Planning and Assessment Act 1979 and the associated Regulations. In this regard:

- An assessment report and recommendation has been prepared (the subject of this report) taking into account all relevant provisions of the Environmental Planning and Assessment Act 1979, and the associated regulations;
- A site inspection was conducted and consideration has been given to the impacts of the development upon the subject site and adjoining, surrounding and nearby properties;
- Notification to adjoining and surrounding properties, advertisement (where required) and referral to relevant internal and external bodies in accordance with the Act, Regulations and relevant Development Control Plan;

- A review and consideration of all submissions made by the public and community interest groups in relation to the application;
- A review and consideration of all documentation provided with the application (up to the time of determination);
- A review and consideration of all referral comments provided by the relevant Council Officers, State Government Authorities/Agencies and Federal Government Authorities/Agencies on the proposal.

SUMMARY OF ASSESSMENT ISSUES

Warringah Development Control Plan - D2 Private Open Space

SITE DESCRIPTION

Property Description:	Lot 8 DP 31074 , 16 Dixon Avenue FRENCHS FOREST NSW 2086
Detailed Site Description:	The site is known as 16 Dixon Avenue, Frenchs Forest and legally referred to as Lot 8 in Deposited Plan 31074. The site is irregular in shape and has a total site area of 663.9m ² . Vehicular and pedestrian access is gained via the 14.63m wide, east facing frontage. The site is located on the western side of Dixon Avenue and adjoins other similar low-density residential dwellings. The site experiences a minimal fall from the western rear boundary to the eastern front boundary. The site is currently occupied by a single dwelling to the rear portion of the site and a detached garage located to the front of the site. A site inspection was carried out on 3 May 2018.

Map:



SITE HISTORY

The land has been used for residential purposes for an extended period of time. A search of Council's records has revealed the following relevant history:

- DA2015/1255 -alterations and additions were approved on 15 March 2016; and
- CDC2015/0577 - a complying development certificate was issued for alterations and additions to the existing dwelling.

PROPOSED DEVELOPMENT IN DETAIL

The proposal seeks development consent for the construction of an in-ground swimming pool to be located at the front of the subject site.

In consideration of the application a review of (but not limited) documents as provided by the applicant in support of the application was taken into account detail provided within Attachment C.

ENVIRONMENTAL PLANNING AND ASSESSMENT ACT, 1979 (EPAA)

The relevant matters for consideration under the Environmental Planning and Assessment Act, 1979, are:

Section 4.15 Matters for Consideration'	Comments
Section 4.15 (1) (a)(i) – Provisions of any environmental planning instrument	See discussion on "Environmental Planning Instruments" in this report.
Section 4.15 (1) (a)(ii) – Provisions of any draft environmental planning instrument	None applicable.
Section 4.15 (1) (a)(iii) – Provisions of any development control plan	Warringah Development Control Plan applies to this proposal.
Section 4.15 (1) (a)(iia) – Provisions of any planning agreement	None applicable.
Section 4.15 (1) (a)(iv) – Provisions of the Environmental Planning and Assessment Regulation 2000 (EP&A Regulation 2000)	<p><u>Division 8A</u> of the EP&A Regulation 2000 requires the consent authority to consider "Prescribed conditions" of development consent. These matters have been addressed via a condition of consent.</p> <p><u>Clause 50(1A)</u> of the EP&A Regulation 2000 requires the submission of a design verification certificate from the building designer at lodgement of the development application. This clause is not relevant to this application.</p> <p><u>Clauses 54 and 109</u> of the EP&A Regulation 2000, Council requested additional information and has therefore considered the number of days taken in this assessment in light of this clause within the Regulations. No additional information was requested.</p> <p><u>Clause 92</u> of the EP&A Regulation 2000 requires the consent authority to consider AS 2601 - 1991: The</p>

Section 4.15 Matters for Consideration'	Comments
	<p>Demolition of Structures. This matter has been addressed via a condition of consent.</p> <p><u>Clauses 93 and/or 94</u> of the EP&A Regulation 2000 requires the consent authority to consider the upgrading of a building (including fire safety upgrade of development). This clause is not relevant to this application.</p> <p><u>Clause 98</u> of the EP&A Regulation 2000 requires the consent authority to consider insurance requirements under the Home Building Act 1989. This matter has been addressed via a condition of consent.</p> <p><u>Clause 98</u> of the EP&A Regulation 2000 requires the consent authority to consider the provisions of the Building Code of Australia (BCA). This matter has been addressed via a condition of consent.</p> <p><u>Clause 143A</u> of the EP&A Regulation 2000 requires the submission of a design verification certificate from the building designer prior to the issue of a Construction Certificate. This clause is not relevant to this application.</p>
Section 4.15 (1) (b) – the likely impacts of the development, including environmental impacts on the natural and built environment and social and economic impacts in the locality	<p>(i) Environmental Impact The environmental impacts of the proposed development on the natural and built environment are addressed under the Warringah Development Control Plan section in this report.</p> <p>(ii) Social Impact The proposed development will not have a detrimental social impact in the locality considering the character of the proposal.</p> <p>(iii) Economic Impact The proposed development will not have a detrimental economic impact on the locality considering the nature of the existing and proposed land use.</p>
Section 4.15 (1) (c) – the suitability of the site for the development	The site is considered suitable for the proposed development.
Section 4.15 (1) (d) – any submissions made in accordance with the EPA Act or EPA Regs	See discussion on “Notification & Submissions Received” in this report.
Section 4.15 (1) (e) – the public interest	No matters have arisen in this assessment that would justify the refusal of the application in the public interest.

EXISTING USE RIGHTS

Existing Use Rights are not applicable to this application.

NOTIFICATION & SUBMISSIONS RECEIVED

The subject development application has been publicly exhibited in accordance with the Environmental Planning and Assessment Act 1979, Environmental Planning and Assessment Regulation 2000 and the relevant Development Control Plan.

As a result of the public exhibition of the application Council received no submissions.

MEDIATION

No requests for mediation have been made in relation to this application.

REFERRALS

Internal Referral Body	Comments
Landscape Officer	No objections subject to conditions as recommended.

External Referral Body	Comments
Ausgrid: (SEPP Infra.)	The proposal was referred to Ausgrid. No response has been received within the 21 day statutory period and therefore, it is assumed that no objections are raised and no conditions are recommended.
Aboriginal Heritage Office	<p>Reference is made to the proposed development at the above area and Aboriginal heritage.</p> <p>No sites are recorded in the current development area and the area has been subject to previous disturbance reducing the likelihood of surviving unrecorded Aboriginal sites.</p> <p>Given the above, the Aboriginal Heritage Office considers that there are no Aboriginal heritage issues for the proposed development.</p> <p>Should any Aboriginal sites be uncovered during earthworks, works should cease and Council, the NSW Office of Environment and Heritage (OEH) and the Metropolitan Local Aboriginal Land Council should be contacted.</p>

ENVIRONMENTAL PLANNING INSTRUMENTS (EPIs)*

All, Environmental Planning Instruments (SEPPs, REPs and LEPs), Development Controls Plans and Council Policies have been considered in the merit assessment of this application.

In this regard, whilst all provisions of each Environmental Planning Instruments (SEPPs, REPs and LEPs), Development Controls Plans and Council Policies have been considered in the assessment, many provisions contained within the document are not relevant or are enacting, definitions and operational provisions which the proposal is considered to be acceptable against.

As such, an assessment is provided against the controls relevant to the merit consideration of the application hereunder.

State Environmental Planning Policies (SEPPs) and State Regional Environmental Plans (SREPs)

SEPP (Infrastructure) 2007

Ausgrid

Clause 45 of the SEPP requires the Consent Authority to consider any development application (or an application for modification of consent) for any development carried out:

- within or immediately adjacent to an easement for electricity purposes (whether or not the electricity infrastructure exists).
- immediately adjacent to an electricity substation.
- within 5.0m of an overhead power line.
- includes installation of a swimming pool any part of which is: within 30m of a structure supporting an overhead electricity transmission line and/or within 5.0m of an overhead electricity power line.

Comment:

The proposal was referred to Ausgrid. No response has been received within the 21 day statutory period and therefore, it is assumed that no objections are raised and no conditions are recommended.

Warringah Local Environmental Plan 2011

Is the development permissible?	Yes
After consideration of the merits of the proposal, is the development consistent with:	
aims of the LEP?	Yes
zone objectives of the LEP?	Yes

Principal Development Standards

Standard	Requirement	Proposed	% Variation	Complies
Height of Buildings:	8.5m	Pool is in-ground	N/A	Yes

Compliance Assessment

Clause	Compliance with Requirements
4.3 Height of buildings	Yes
5.3 Development near zone boundaries	Yes
5.8 Conversion of fire alarms	Yes
6.2 Earthworks	Yes

Clause	Compliance with Requirements
6.4 Development on sloping land	Yes

Warringah Development Control Plan

Built Form Controls

Built Form Control	Requirement	Proposed	% Variation*	Complies
B3 Side Boundary Envelope	4m	No encroachments	N/A	Yes
	4m	No encroachments	N/A	Yes
B5 Side Boundary Setbacks	0.9m	1.5m (south)	N/A	Yes
	0.9m	>0.9m (north)	N/A	Yes
B7 Front Boundary Setbacks	6.5m	11.76m	N/A	Yes
B9 Rear Boundary Setbacks	6m	>6.5m	N/A	Yes
D1 Landscaped Open Space (LOS) and Bushland Setting	40%	49.36%	N/A	Yes

Compliance Assessment

Clause	Compliance with Requirements	Consistency Aims/Objectives
A.5 Objectives	Yes	Yes
B1 Wall Heights	N/A	N/A
B3 Side Boundary Envelope	N/A	N/A
B5 Side Boundary Setbacks	Yes	Yes
B7 Front Boundary Setbacks	Yes	Yes
B9 Rear Boundary Setbacks	Yes	Yes
C2 Traffic, Access and Safety	Yes	Yes
C3 Parking Facilities	N/A	N/A
C4 Stormwater	Yes	Yes
C5 Erosion and Sedimentation	Yes	Yes
C7 Excavation and Landfill	Yes	Yes
C8 Demolition and Construction	Yes	Yes
C9 Waste Management	Yes	Yes
D1 Landscaped Open Space and Bushland Setting	Yes	Yes
D2 Private Open Space	Yes	Yes
D3 Noise	Yes	Yes
D6 Access to Sunlight	Yes	Yes
D7 Views	Yes	Yes
D8 Privacy	Yes	Yes

Clause	Compliance with Requirements	Consistency Aims/Objectives
D9 Building Bulk	Yes	Yes
D10 Building Colours and Materials	Yes	Yes
D13 Front Fences and Front Walls	Yes	Yes
D15 Side and Rear Fences	Yes	Yes
D16 Swimming Pools and Spa Pools	Yes	Yes
D20 Safety and Security	Yes	Yes
D22 Conservation of Energy and Water	Yes	Yes
E1 Preservation of Trees or Bushland Vegetation	Yes	Yes
E2 Prescribed Vegetation	Yes	Yes
E6 Retaining unique environmental features	Yes	Yes
E10 Landslip Risk	Yes	Yes

Detailed Assessment

D2 Private Open Space

The location of the existing dwelling necessitates the need to have private open space located within the primary front building setback. In this case, a variation is supported.

THREATENED SPECIES, POPULATIONS OR ECOLOGICAL COMMUNITIES

The proposal will not significantly effect threatened species, populations or ecological communities, or their habitats.

CRIME PREVENTION THROUGH ENVIRONMENTAL DESIGN

The proposal is consistent with the principles of Crime Prevention Through Environmental Design.

POLICY CONTROLS

Warringah Section 94A Development Contribution Plan

As the estimated cost of works is less than \$100,001.00 the policy is not applicable to the assessment of this application.

CONCLUSION

The site has been inspected and the application assessed having regard to all documentation submitted by the applicant and the provisions of:

- Environmental Planning and Assessment Act 1979;
- Environmental Planning and Assessment Regulation 2000;
- All relevant and draft Environmental Planning Instruments;
- Warringah Local Environment Plan;
- Warringah Development Control Plan; and
- Codes and Policies of Council.

This assessment has taken into consideration the submitted plans, Statement of Environmental Effects, all other documentation supporting the application and public submissions, and does not result in any unreasonable impacts on surrounding, adjoining, adjacent and nearby properties subject to the conditions contained within the recommendation.

In consideration of the proposal and the merit consideration of the development, the proposal is considered to be:

- Consistent with the objectives of the DCP
- Consistent with the zone objectives of the LEP
- Consistent with the aims of the LEP
- Consistent with the objectives of the relevant EPIs
- Consistent with the objects of the Environmental Planning and Assessment Act 1979

It is considered that the proposed development satisfies the appropriate controls and that all processes and assessments have been satisfactorily addressed.

RECOMMENDATION

THAT Council as the consent authority grant Development Consent to DA2018/0497 for Alterations and Additions to an existing dwelling including swimming pool and front fence on land at Lot 8 DP 31074, 16 Dixon Avenue, FRENCHS FOREST, subject to the conditions printed below:

DEVELOPMENT CONSENT OPERATIONAL CONDITIONS

1. Approved Plans and Supporting Documentation

The development must be carried out in compliance (except as amended by any other condition of consent) with the following:

a) Approved Plans

Architectural Plans - Endorsed with Council's stamp		
Drawing No.	Dated	Prepared By
Sheet 1 of 2, Site Plan, Issue C	12/03/2018	Leisure Pools
Sheet 2 of 2, Elevations, Issue C	12/03/2018	Leisure Pools
Report No. / Page No. / Section No.	Dated	Prepared By
Aboricultural Assessment Report	21/03/2018	Coastal Care Horticultural Services

Waste Management Plan	
Drawing No.	Dated
Waste Management Plan	Undated

b) Any plans and / or documentation submitted to satisfy the Deferred Commencement Conditions of this consent as approved in writing by Council.

c) Any plans and / or documentation submitted to satisfy the Conditions of this consent.

d) The development is to be undertaken generally in accordance with the following:

Landscape Plans		
Drawing No.	Dated	Prepared By
Landscape Concept Plan, Issue A	15/03/2018	Leisure Pools

In the event of any inconsistency between conditions of this consent and the drawings/documents referred to above, the conditions of this consent will prevail.

Reason: To ensure the work is carried out in accordance with the determination of Council and approved plans. (DACPLB01)

2. **Prescribed conditions (Demolition):**

(a) A sign must be erected in a prominent position on any site on which building work, subdivision work or demolition work is being carried out:

- (i) showing the name of the principal contractor (if any) for any building work and a telephone number on which that person may be contacted outside working hours, and
- (ii) stating that unauthorised entry to the work site is prohibited.

Any such sign is to be maintained while the building work, subdivision work or demolition work is being carried out, but must be removed when the work has been completed.

(b) Residential building work within the meaning of the Home Building Act 1989 must not be carried out unless the Principal Certifying Authority for the development to which the work relates (not being the Council) has given the Council written notice of the following information:

- (i) in the case of work for which a principal contractor is required to be appointed:
 - A. the name and licence number of the principal contractor, and
 - B. the name of the insurer by which the work is insured under Part 6 of that Act,
- (ii) in the case of work to be done by an owner-builder:
 - A. the name of the owner-builder, and
 - B. if the owner-builder is required to hold an owner-builder permit under that Act, the number of the owner-builder permit.

If arrangements for doing the residential building work are changed while the work is in progress so that the information notified under becomes out of date, further work must not be carried out unless the Principal Certifying Authority for the development to which the work relates (not being the Council) has given the Council written notice of the updated information.

(c) Development that involves an excavation that extends below the level of the base of the footings of a building on adjoining land, the person having the benefit of the development consent must, at the person's own expense:

- (i) protect and support the adjoining premises from possible damage from the excavation, and
- (ii) where necessary, underpin the adjoining premises to prevent any such damage.
- (iii) must, at least 7 days before excavating below the level of the base of the footings of a building on an adjoining allotment of land, give notice of intention to do so to the owner of the adjoining allotment of land and furnish particulars of the excavation to the owner of the building being erected or demolished.
- (iv) the owner of the adjoining allotment of land is not liable for any part of the cost of work

carried out for the purposes of this clause, whether carried out on the allotment of land being excavated or on the adjoining allotment of land.

Reason: Legislative Requirement (DACPLB09)

3. **Prescribed Conditions**

- (a) All building works must be carried out in accordance with the requirements of the Building Code of Australia (BCA).
- (b) BASIX affected development must comply with the schedule of BASIX commitments specified within the submitted BASIX Certificate (demonstrated compliance upon plans/specifications is required prior to the issue of the Construction Certificate);
- (c) A sign must be erected in a prominent position on any site on which building work, subdivision work or demolition work is being carried out:
 - (i) showing the name, address and telephone number of the Principal Certifying Authority for the work, and
 - (ii) showing the name of the principal contractor (if any) for any building work and a telephone number on which that person may be contacted outside working hours, and
 - (iii) stating that unauthorised entry to the work site is prohibited.

Any such sign is to be maintained while the building work, subdivision work or demolition work is being carried out, but must be removed when the work has been completed.
- (d) Residential building work within the meaning of the Home Building Act 1989 must not be carried out unless the Principal Certifying Authority for the development to which the work relates (not being the Council) has given the Council written notice of the following information:
 - (i) in the case of work for which a principal contractor is required to be appointed:
 - A. the name and licence number of the principal contractor, and
 - B. the name of the insurer by which the work is insured under Part 6 of that Act,
 - (ii) in the case of work to be done by an owner-builder:
 - A. the name of the owner-builder, and
 - B. if the owner-builder is required to hold an owner-builder permit under that Act, the number of the owner-builder permit.

If arrangements for doing the residential building work are changed while the work is in progress so that the information notified under becomes out of date, further work must not be carried out unless the Principal Certifying Authority for the development to which the work relates (not being the Council) has given the Council written notice of the updated information.
- (e) Development that involves an excavation that extends below the level of the base of the footings of a building on adjoining land, the person having the benefit of the development consent must, at the person's own expense:
 - (i) protect and support the adjoining premises from possible damage from the excavation, and
 - (ii) where necessary, underpin the adjoining premises to prevent any such damage.
 - (iii) must, at least 7 days before excavating below the level of the base of the footings of a building on an adjoining allotment of land, give notice of intention to do so to the owner of the adjoining allotment of land and furnish particulars

- of the excavation to the owner of the building being erected or demolished.
- (iv) the owner of the adjoining allotment of land is not liable for any part of the cost of work carried out for the purposes of this clause, whether carried out on the allotment of land being excavated or on the adjoining allotment of land.

In this clause, allotment of land includes a public road and any other public place.

Reason: Legislative Requirement (DACPLB09)

4. General requirements (Demolition):

(a) Unless authorised by Council:

Demolition and excavation works are restricted to:

- o 8.00 am to 5.00 pm Monday to Friday only.

(Excavation work includes the use of any excavation machinery and the use of jackhammers, rock breakers, excavators, loaders and the like, regardless of whether the activities disturb or alter the natural state of the existing ground stratum or are breaking up/removing materials from the site).

(b) At all times after the submission a Notice of Commencement to Council, a copy of the Development Consent is to remain onsite at all times until completion of demolition works. The consent shall be available for perusal of any Authorised Officer.

(c) Where demolition works have been completed and new construction works have not commenced within 4 weeks of the completion of the demolition works that area affected by the demolition works shall be fully stabilised and the site must be maintained in a safe and clean state until such time as new construction works commence.

(d) Onsite toilet facilities (being either connected to the sewer or an accredited sewer management facility) for workers are to be provided for construction sites at a rate of 1 per 20 persons.

(e) The applicant shall bear the cost of all works that occur on Council's property.

(f) No building, demolition, excavation or material of any nature shall be placed on Council's footpaths, roadways, parks or grass verges without Council Approval.

(g) Demolition materials and builders' wastes are to be removed to approved waste/recycling centres.

(h) All sound producing plant, equipment, machinery or fittings will not exceed more than 5dB(A) above the background level when measured from any property boundary and will comply with the Environment Protection Authority's NSW Industrial Noise Policy.)

(i) No trees or native shrubs or understorey vegetation on public property (footpaths, roads, reserves, etc.) or on the land to be developed shall be removed or damaged during construction unless specifically approved in this consent including for the erection of any fences, hoardings or other temporary works.

Reason: To ensure that works do not interfere with reasonable amenity expectations of residents and the community. (DACPLB10)

5. General Requirements

- (a) Unless authorised by Council:
Building construction and delivery of material hours are restricted to:

- 7.00 am to 5.00 pm inclusive Monday to Friday,
- 8.00 am to 1.00 pm inclusive on Saturday,
- No work on Sundays and Public Holidays.

Demolition and excavation works are restricted to:

- 8.00 am to 5.00 pm Monday to Friday only.

(Excavation work includes the use of any excavation machinery and the use of jackhammers, rock breakers, excavators, loaders and the like, regardless of whether the activities disturb or alter the natural state of the existing ground stratum or are breaking up/removing materials from the site).

- (b) At all times after the submission the Notice of Commencement to Council, a copy of the Development Consent and Construction Certificate is to remain onsite at all times until the issue of a final Occupation Certificate. The consent shall be available for perusal of any Authorised Officer.
- (c) Where demolition works have been completed and new construction works have not commenced within 4 weeks of the completion of the demolition works that area affected by the demolition works shall be fully stabilised and the site must be maintained in a safe and clean state until such time as new construction works commence.
- (d) Onsite toilet facilities (being either connected to the sewer or an accredited sewer management facility) for workers are to be provided for construction sites at a rate of 1 per 20 persons.
- (e) Prior to the release of the Construction Certificate, payment of the Long Service Levy is required. This payment can be made at Council or to the Long Services Payments Corporation. Payment is not required where the value of the works is less than \$25,000. The Long Service Levy is calculated on 0.35% of the building and construction work. The levy rate and level in which it applies is subject to legislative change. The applicable fee at the time of payment of the Long Service Levy will apply.
- (f) The applicant shall bear the cost of all works associated with the development that occurs on Council's property.
- (g) No building, demolition, excavation or material of any nature and no hoist, plant and machinery (crane, concrete pump or lift) shall be placed on Council's footpaths, roadways, parks or grass verges without Council Approval.
- (h) Demolition materials and builders' wastes are to be removed to approved waste/recycling centres.
- (i) No trees or native shrubs or understorey vegetation on public property (footpaths, roads, reserves, etc.) or on the land to be developed shall be removed or damaged during construction unless specifically approved in this consent including for the erection of any fences, hoardings or other temporary works.
- (j) Prior to the commencement of any development onsite for:
- i) Building/s that are to be erected
 - ii) Building/s that are situated in the immediate vicinity of a public place and is dangerous to persons or property on or in the public place

- iii) Building/s that are to be demolished
- iv) For any work/s that is to be carried out
- v) For any work/s that is to be demolished

The person responsible for the development site is to erect or install on or around the development area such temporary structures or appliances (wholly within the development site) as are necessary to protect persons or property and to prevent unauthorised access to the site in order for the land or premises to be maintained in a safe or healthy condition. Upon completion of the development, such temporary structures or appliances are to be removed within 7 days.

- (k) Requirements for new swimming pools/spas or existing swimming pools/spas affected by building works.

- (1) Child resistant fencing is to be provided to any swimming pool or lockable cover to any spa containing water and is to be consistent with the following;

Relevant legislative requirements and relevant Australian Standards (including but not limited) to:

- (i) Swimming Pools Act 1992
- (ii) Swimming Pools Amendment Act 2009
- (iii) Swimming Pools Regulation 2008
- (iv) Australian Standard AS1926 Swimming Pool Safety
- (v) Australian Standard AS1926.1 Part 1: Safety barriers for swimming pools
- (vi) Australian Standard AS1926.2 Part 2: Location of safety barriers for swimming pools.
- (2) A 'KEEP WATCH' pool safety and aquatic based emergency sign, issued by Royal Life Saving is to be displayed in a prominent position within the pool/spa area.
- (3) Filter backwash waters shall be conveyed to the Sydney Water sewerage system in sewered areas or managed on-site in unsewered areas in a manner that does not cause pollution, erosion or run off, is separate from the irrigation area for any wastewater system and is separate from any onsite stormwater management system.
- (4) Swimming pools and spas must be registered with the Division of Local Government.

Reason: To ensure that works do not interfere with reasonable amenity expectations of residents and the community. (DACPLB10)

FEES / CHARGES / CONTRIBUTIONS

6. Security Bond

A bond (determined from cost of works) of \$1,000 and an inspection fee in accordance with Council's Fees and Charges paid as security to ensure the rectification of any damage that may occur to the Council infrastructure contained within the road reserve adjoining the site as a result of construction or the transportation of materials and equipment to and from the development site.

An inspection fee in accordance with Council adopted fees and charges (at the time of payment)

is payable for each kerb inspection as determined by Council (minimum (1) one inspection).

All bonds and fees shall be deposited with Council prior to Construction Certificate or demolition work commencing, details demonstrating payment are to be submitted to the Certifying Authority prior to the issue of the Construction Certificate.

To process the inspection fee and bond payment a Bond Lodgement Form must be completed with the payments (a copy of the form is attached to this consent and alternatively a copy is located on Council's website at www.northernbeaches.nsw.gov.au).

Reason: To ensure adequate protection of Council's infrastructure.

CONDITIONS TO BE SATISFIED PRIOR TO THE ISSUE OF THE CONSTRUCTION CERTIFICATE

7. Compliance with standards (Demolition):

The development is required to be carried out in accordance with all relevant Australian Standards.

Details demonstrating compliance with the relevant Australian Standard are to be submitted to Council prior to the commencement of demolition works.

Reason: To ensure the development is constructed in accordance with appropriate standards. (DACPLC02)

8. Compliance with Standards

The development is required to be carried out in accordance with all relevant Australian Standards.

Details demonstrating compliance with the relevant Australian Standard are to be submitted to the Certifying Authority prior to the issue of the Construction Certificate.

Reason: To ensure the development is constructed in accordance with appropriate standards. (DACPLC02)

9. Sewer / Water Quickcheck

The approved plans must be submitted to a Sydney Water Quick Check agent or Customer Centre prior to works commencing to determine whether the development will affect any Sydney Water asset's sewer and water mains, stormwater drains and/or easement, and if further requirements need to be met. Plans will be appropriately stamped.

Please refer to the website www.sydneywater.com.au for:

- Quick Check agents details - see Building Developing and Plumbing then Quick Check; and
- Guidelines for Building Over/Adjacent to Sydney Water Assets - see Building Developing and Plumbing then Building and Renovating.
- Or telephone 13 20 92.

Reason: To ensure compliance with the statutory requirements of Sydney Water. (DACPLC12)

CONDITIONS THAT MUST BE ADDRESSED PRIOR TO ANY COMMENCEMENT

10. Tree protection

(a) Existing trees which must be retained

- i) All trees not indicated for removal on the approved plans, unless exempt under relevant planning instruments or legislation
- ii) Trees located on adjoining land

(b) Tree protection

- i) No tree roots greater than 50mm diameter are to be cut from protected trees unless authorised by a qualified Arborist on site.
- ii) All structures are to bridge tree roots greater than 50mm diameter unless directed otherwise by a qualified Arborist on site.
- iii) All tree protection to be in accordance with AS4970-2009 Protection of trees on development sites, with particular reference to Section 4 Tree Protection Measures.
- iv) All tree pruning within the subject site is to be in accordance with WDCP2011 Clause E1 Private Property Tree Management and AS 4373 Pruning of amenity trees
- v) All tree protection measures, including fencing, are to be in place prior to commencement of works.

Reason: To ensure compliance with the requirement to retain and protect significant planting on the site. (DACLAD01)

CONDITIONS TO BE COMPLIED WITH DURING DEMOLITION AND BUILDING WORK

11. Installation and Maintenance of Sediment Control

Measures used for erosion and sediment control on building sites are to be adequately maintained at all times and must be installed in accordance with Council's Specifications for Erosion and Sediment Control. All measures shall remain in proper operation until all development activities have been completed and the site fully stabilised.

Details demonstrating compliance are to be submitted to the Principal Certifying Authority.

Reason: To protect the environment from the effects of sedimentation and erosion from development sites.

CONDITIONS WHICH MUST BE COMPLIED WITH PRIOR TO THE ISSUE OF THE OCCUPATION CERTIFICATE

12. Required Planting

Trees shall be planted in accordance with the following schedule:

Minimum No. of Trees Required.	Species	Location	Minimum Pot Size
1	Tree capable of attaining a minimum height of 4 metres at maturity	Front yard	200mm

Details demonstrating compliance are to be submitted to the Principal Certifying Authority prior to the issue of any interim / final Occupation Certificate.

Reason: To maintain environmental amenity. (DACLAF01)

13. **Removal of All Temporary Structures/Material and Construction Rubbish**

Once construction has been completed all silt and sediment fences, silt, rubbish, building debris, straw bales and temporary fences are to be removed from the site.

Details demonstrating compliance are to be submitted to the Principal Certifying Authority prior to the issue of any interim / final Occupation Certificate.

Reason: To ensure bushland management. (DACPLF01)

14. **House / Building Number**

House/building number is to be affixed to the building to be readily visible from the public domain.

Details demonstrating compliance are to be submitted to the Principal Certifying Authority prior to the issue of any interim / final Occupation Certificate.

Reason: Proper identification of buildings. (DACPLF04)

15. **Swimming Pool Requirements**

The Swimming Pool shall not be filled with water nor be permitted to retain water until:

(a) All required safety fencing has been erected in accordance with and all other requirements have been fulfilled with regard to the relevant legislative requirements and relevant Australian Standards (including but not limited) to:

- (i) Swimming Pools Act 1992;
- (ii) Swimming Pools Amendment Act 2009;
- (iii) Swimming Pools Regulation 2008
- (iv) Australian Standard AS1926 Swimming Pool Safety
- (v) Australian Standard AS1926.1 Part 1: Safety barriers for swimming pools
- (vi) Australian Standard AS1926.2 Part 2: Location of safety barriers for swimming pools

(b) A certificate of compliance prepared by the manufacturer of the pool safety fencing, shall be submitted to the Principal Certifying Authority, certifying compliance with Australian Standard 1926.

(c) Filter backwash waters shall be discharged to the Sydney Water sewer mains in accordance with Sydney Water's requirements. Where Sydney Water mains are not available in rural areas, the backwash waters shall be managed onsite in a manner that does not cause pollution, erosion or run off, is separate from the irrigation area for any wastewater system and is separate from any onsite stormwater management system. Appropriate instructions of artificial resuscitation methods.

(d) A warning sign stating '**YOUNG CHILDREN SHOULD BE SUPERVISED WHEN USING THIS POOL**' has been installed.

(e) Signage showing resuscitation methods and emergency contact

(f) All signage shall be located in a prominent position within the pool area.

(g) Swimming pools and spas must be registered with the *Division of Local Government*.

Details demonstrating compliance are to be submitted to the Certifying Authority prior to the issue of an Interim / Final Occupation Certificate.

Reason: To protect human life (DACPLF09)

In signing this report, I declare that I do not have a Conflict of Interest.

Signed




Hugh Halliwell, Planner

The application is determined under the delegated authority of:




Anna Williams, Manager Development Assessments






ATTACHMENT A

Notification Plan	Title	Date
 2018/212460	Plan - Notification	28/03/2018

ATTACHMENT B

Notification Document	Title	Date
 2018/214816	Notification Map	04/04/2018

ATTACHMENT C

Reference Number	Document	Date
 2018/212413	Insurance - HOWI Certificate	19/01/2018
 2018/212452	Plans - Structural Pool	19/01/2018
 2018/212387	Builders Quotation - Standard Contract	19/01/2018
 2018/212398	Report - Statement of Environmental Effects	07/02/2018
 2018/212451	Plans - Site and Elevations	13/03/2018
 2018/212455	Plans - Erosion and Sediment Control	14/03/2018
 2018/212389	Letter - Fence Details	14/03/2018
 2018/212454	Plans - Landscape	19/03/2018
 2018/212394	Plans - Survey	19/03/2018
 2018/212405	Report - Waste Management Plan	19/03/2018
 2018/212408	Report - Arborist	26/03/2018
 2018/212411	Report - Variation Application to Swimming pools and Spa Pools	28/03/2018
 2018/212460	Plan - Notification	28/03/2018
 DA2018/0497	16 Dixon Avenue FRENCHS FOREST NSW 2086 - Development Application - Alterations and Additions	29/03/2018
 2018/208583	invoice for ram applications - Leisure Pools Sydney	29/03/2018
 2018/208588	DA Acknowledgement Letter - Leisure Pools Sydney	29/03/2018
 2018/212370	Development Application Form	03/04/2018
 2018/212374	Applicant Details	03/04/2018
 2018/212462	Plans - Master Set	03/04/2018
 2018/212466	Plans - External	03/04/2018
 2018/214769	ARP Notification Map	04/04/2018
 2018/214801	DA Acknowledgement Letter (not integrated) - Leisure Pools Sydney	04/04/2018
 2018/214816	Notification Map	04/04/2018
 2018/214830	Notification Letter - 10	04/04/2018
 2018/222232	AHO Referral Response	06/04/2018
 2018/243529	Confirmation of notification sign - 16 Dixon Avenue Frenchs Forest	18/04/2018
 2018/288856	Stamped Plans	11/05/2018
 2018/289670	Landscape Referral Response	11/05/2018