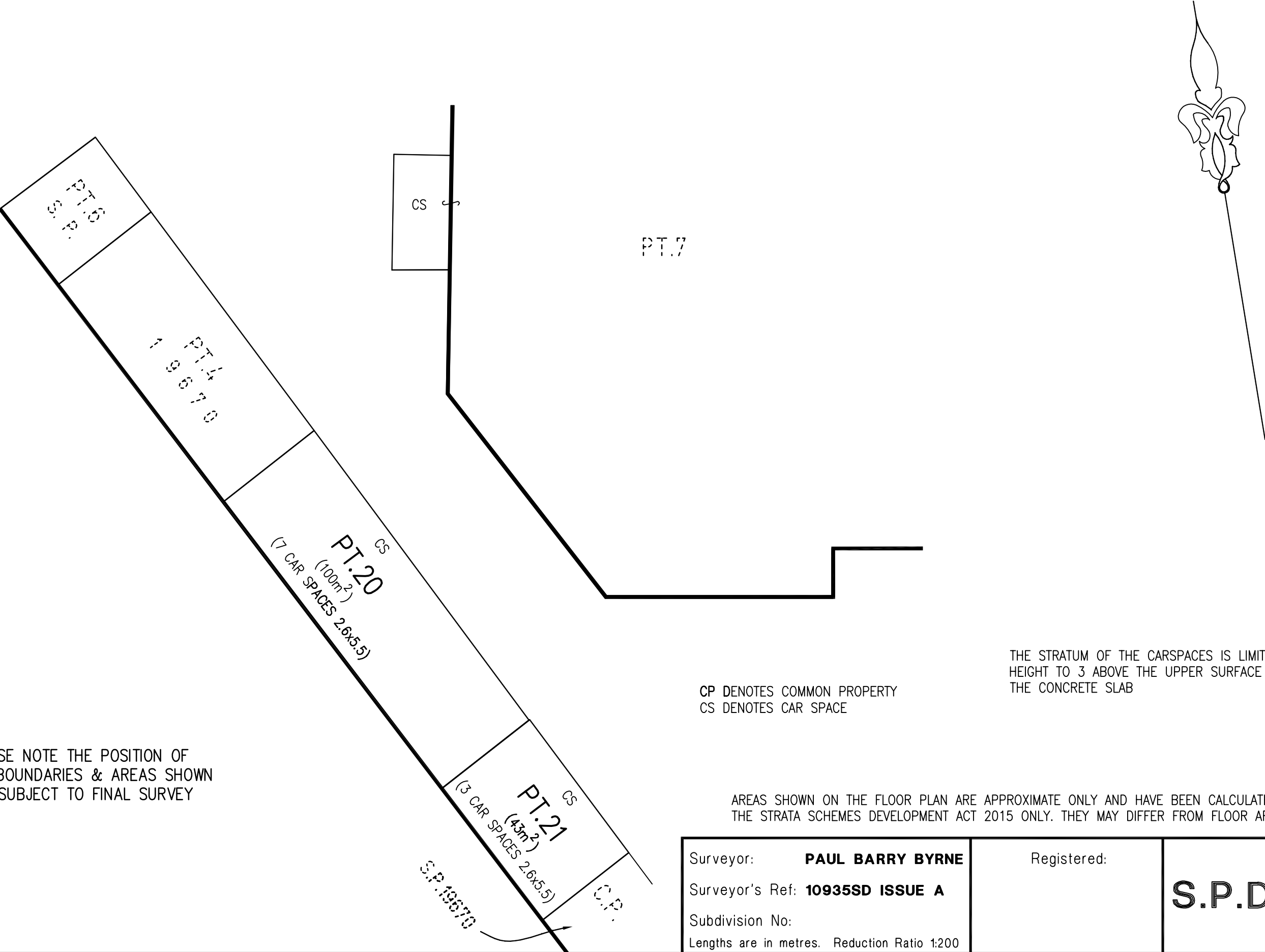


LEVEL 1  
BLOCK 'A'



PLEASE NOTE THE POSITION OF LOT BOUNDARIES & AREAS SHOWN ARE SUBJECT TO FINAL SURVEY

CP DENOTES COMMON PROPERTY  
CS DENOTES CAR SPACE

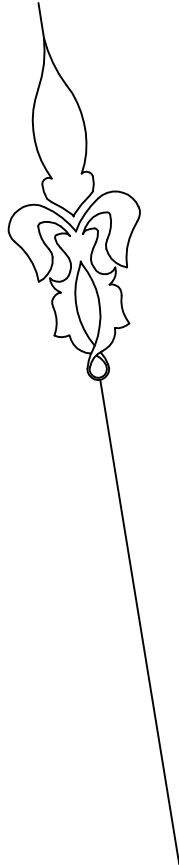
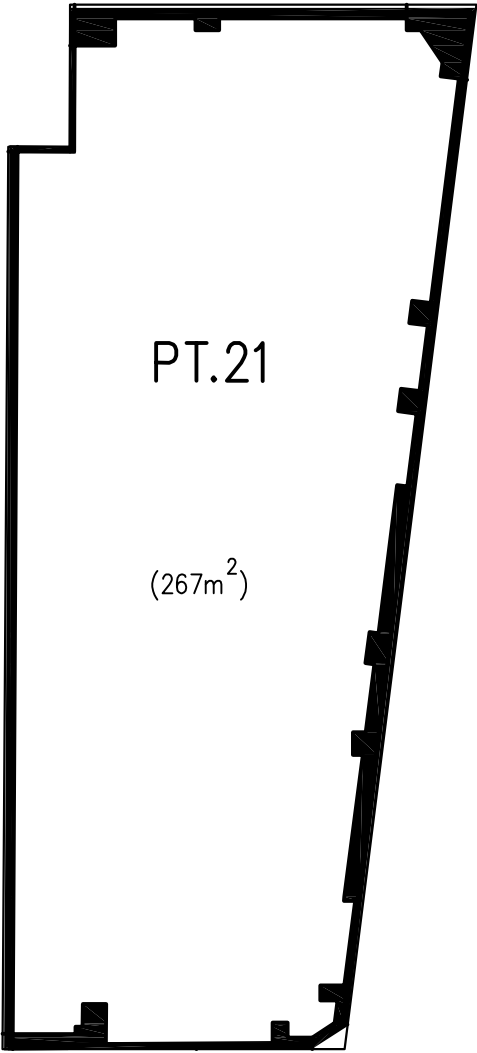
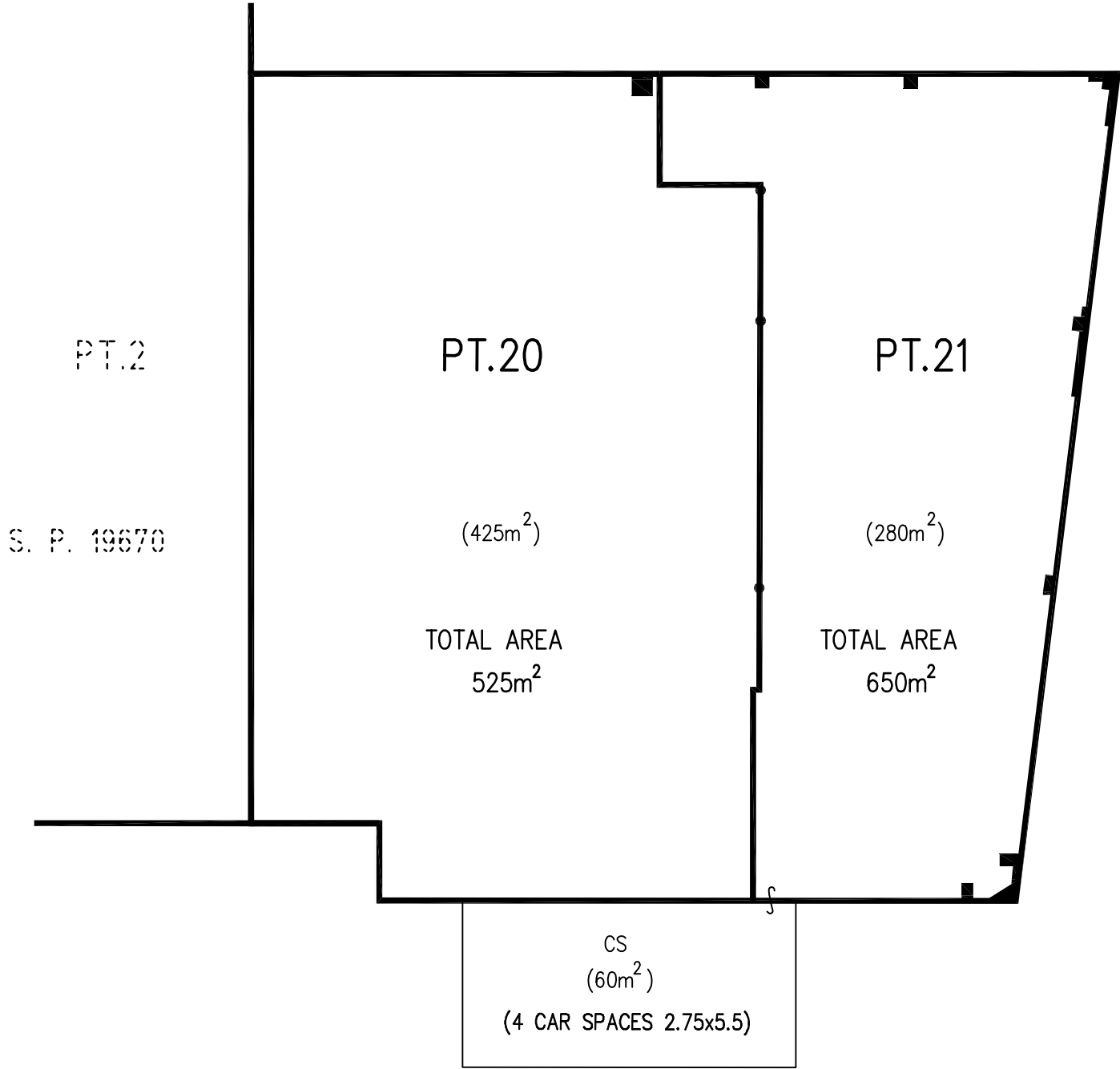
THE STRATUM OF THE CARSPACES IS LIMITED IN HEIGHT TO 3 ABOVE THE UPPER SURFACE OF THE CONCRETE SLAB

AREAS SHOWN ON THE FLOOR PLAN ARE APPROXIMATE ONLY AND HAVE BEEN CALCULATED FOR THE PURPOSE OF THE STRATA SCHEMES DEVELOPMENT ACT 2015 ONLY. THEY MAY DIFFER FROM FLOOR AREAS FOR OTHER PURPOSES

Surveyor: <b>PAUL BARRY BYRNE</b>	Registered:	<b>S.P.DRAFT</b>
Surveyor's Ref: <b>10935SD ISSUE A</b>		
Subdivision No:		
Lengths are in metres. Reduction Ratio 1:200		

LEVEL 1  
BLOCK 'A'

LEVEL 2  
BLOCK 'A'



THE STRATUM OF THE CARSPACES IS LIMITED IN  
HEIGHT TO 3 ABOVE THE UPPER SURFACE OF THE  
CONCRETE SLAB

CP DENOTES COMMON PROPERTY

PLEASE NOTE THE POSITION OF  
LOT BOUNDARIES & AREAS SHOWN  
ARE SUBJECT TO FINAL SURVEY

AREAS SHOWN ON THE FLOOR PLAN ARE APPROXIMATE ONLY AND HAVE BEEN CALCULATED FOR THE PURPOSE OF  
THE STRATA SCHEMES DEVELOPMENT ACT 2015 ONLY. THEY MAY DIFFER FROM FLOOR AREAS FOR OTHER PURPOSES

Surveyor: **PAUL BARRY BYRNE**  
Surveyor's Ref: **10935SD ISSUE A**  
Subdivision No:  
Lengths are in metres. Reduction Ratio 1:200

Registered:

**S.P.DRAFT**