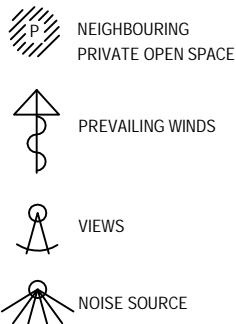
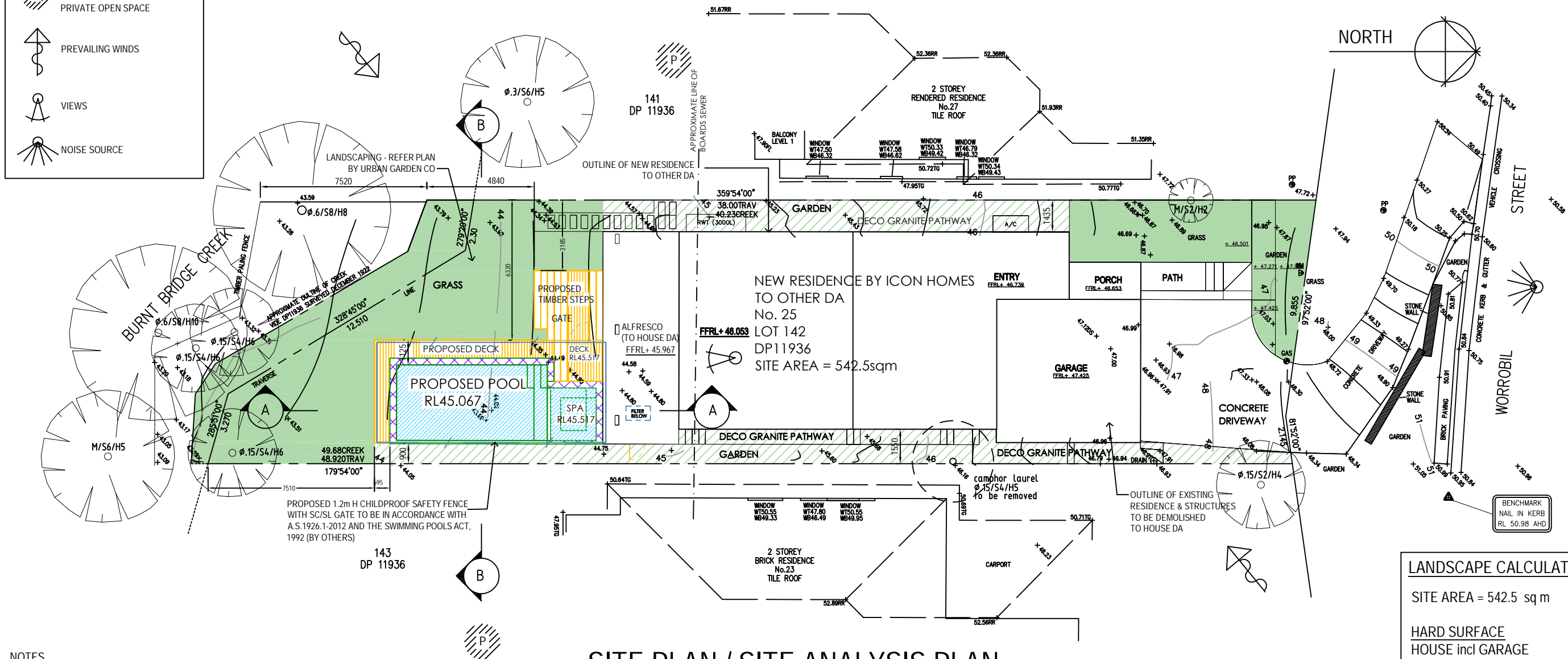


# SYMBOL LEGEND




THIS POOL WAS DESIGNED BY OTHERS. RIGHT ANGLE DRAFTING ACCEPT NO RESPONSIBILITY FOR THE DESIGN OR ITS DETERMINATION AT COUNCIL.

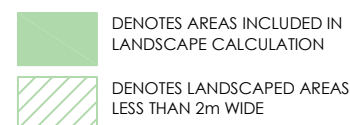


## NOTES

- CONFIRM ALL DIMENSIONS, SERVICES AND LEVELS ON SITE PRIOR TO STARTING WORK.
- ALL BUILDING WORKS SHALL COMPLY WITH THE BUILDING CODE OF AUSTRALIA, THE RELEVANT AUSTRALIAN STANDARDS AND THE LOCAL GOVERNMENT AUTHORITY.
- TIMBER FRAMING AS PER AS1684 AND THE NSW TIMBER FRAMING CODE.
- BOUNDARY FENCING TO BE UPGRADED AS NECESSARY AND ALL POOL FENCING TO COMPLY WITH THE NSW SWIMMING POOL ACT 1992, AS1926.1-2012-SAFETY BARRIERS FOR SWIMMING POOLS AND AS1926.2-2012 LOCATION OF SAFETY BARRIERS FOR SWIMMING POOLS.
- THIS POOL IS NOT DESIGNED FOR DIVING.
- EL = EXISTING LEVEL
- FL = FLOOR LEVEL
- RL = REDUCED LEVEL
- +18.5 = EXISTING LEVEL
- COS = CHECK ON SITE
- UNO = UNLESS NOTED OTHERWISE



## SITE PLAN / SITE ANALYSIS PLAN



POOL IS EXEMPT FROM BASIX BEING LESS THAN 40,000 LITRES.  
 POOL VOLUME = 35300 LITRES  
 SPA VOLUME = 4100 LITRES  
 TOTAL VOLUME = 39400 LITRES

**THIS PLAN IS TO BE READ IN CONJUNCTION WITH THE CONDITIONS OF DEVELOPMENT CONSENT**  
**DA2019/1516**

## LANDSCAPE CALCULATION

SITE AREA = 542.5 sq m	
HARD SURFACE	
HOUSE incl GARAGE	= 177.5 m <sup>2</sup>
PORCH	= 5.4 m <sup>2</sup>
DRIVEWAY	= 40.7 m <sup>2</sup>
PATH	= 6.9 m <sup>2</sup>
ALFRESCO	= 32.8 m <sup>2</sup>
PROPOSED POOL COPING	= 5.0 m <sup>2</sup>
PROPOSED DECK	= 22.0 m <sup>2</sup>
TOTAL HARD SURFACE	= 290.3 m <sup>2</sup>
OR 54% OF THE SITE	
AREAS < 2m WIDE	= 74.4m <sup>2</sup>
PROPOSED LANDSCAPED	= 177.8m <sup>2</sup>
OR 33% OF THE SITE.	
REQUIRED LANDSCAPED	= 206.4m <sup>2</sup>
OR 40% OF THE SITE	
EXISTING HARD SURFACE	= 263.3m <sup>2</sup> /49%
EXISTING AREAS < 2m W	= 60.9m <sup>2</sup>
EXISTING LANDSCAPED	=218.3m <sup>2</sup> /40%

**RIGHT ANGLE DESIGN & DRAFTING PTY LTD**

ROBYN GOOD  
 HORTICULTURE CERT III  
 ASSOC. DIPLOMA STRUCTURAL ENGINEERING  
 NZCD ARCHITECTURAL DRAFTING  
 P.O.Box 1049 SURRY HILLS 2010  
 PH: 8399-0072  
 EMAIL: info@rightangledesign.com.au  
 ABN: 70 150 745 556

## REVISIONS:


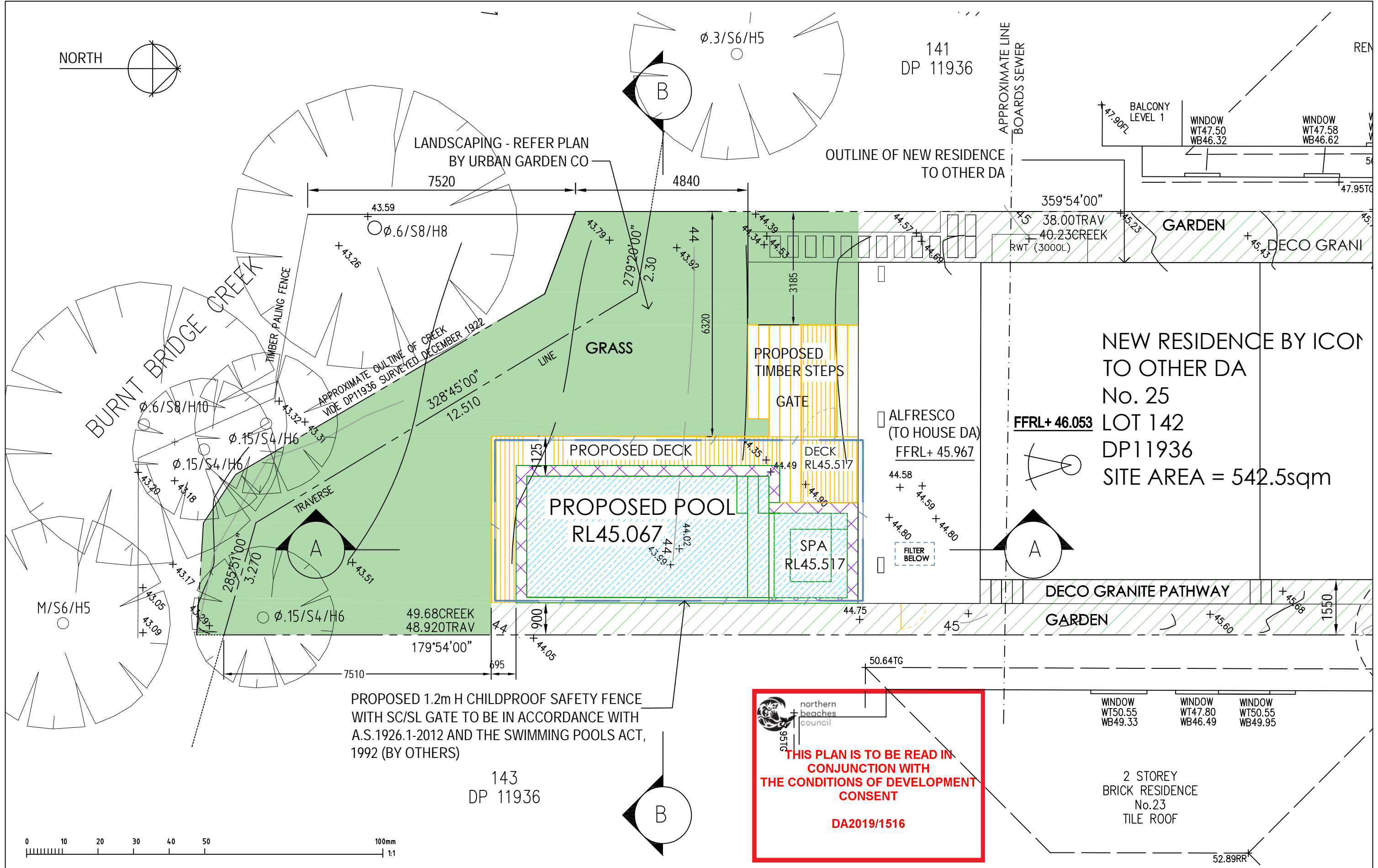
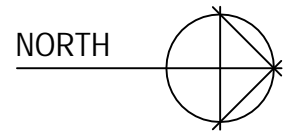
A 27.02.2020 - POOL SIZE REDUCED, TREE RETAINED, BAOUDARY AT CREEK ADJUSTED

PROPOSED POOL & ASSOCIATED WORKS  
 JENNEFER LAIRD  
 LOT 142 DP11936  
 No. 25 WORROBIL STREET  
 NORTH BALGOWLAH 2093

## DWG NAME

SITE PLAN / SITE ANALYSIS PLAN

DATE	SCALE AT A3	JOB NUMBER	DWG NUMBER
DEC 19	1:200	RADD19084	P1



## RIGHT ANGLE DESIGN & DRAFTING PTY LTD

ROBYN GOOD  
HORTICULTURE CERT III  
ASSOC. DIPLOMA STRUCTURAL ENGINEERING  
NZCD ARCHITECTURAL DRAFTING  
P.O. Box 1049 SURRY HILLS 2010  
PH: 8399-0072  
EMAIL: info@rightangledesign.com.au  
ABN: 70 150 745 556

### REVISIONS:

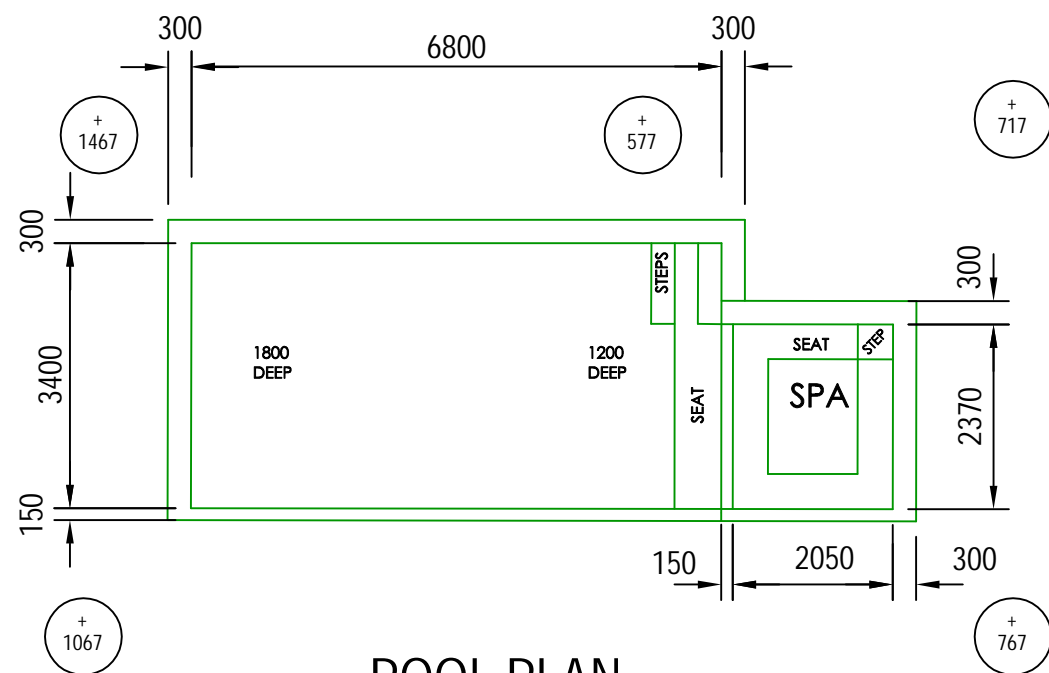
A 27.02.2020 - POOL SIZE REDUCED, TREE RETAINED, BOUNDARY AT CREEK ADJUSTED

PROPOSED POOL & ASSOCIATED WORKS  
JENNEFER LAIRD  
LOT 142 DP11936  
No. 25 WORROBIL STREET  
NORTH BALGOWLAH 2093

### DWG NAME

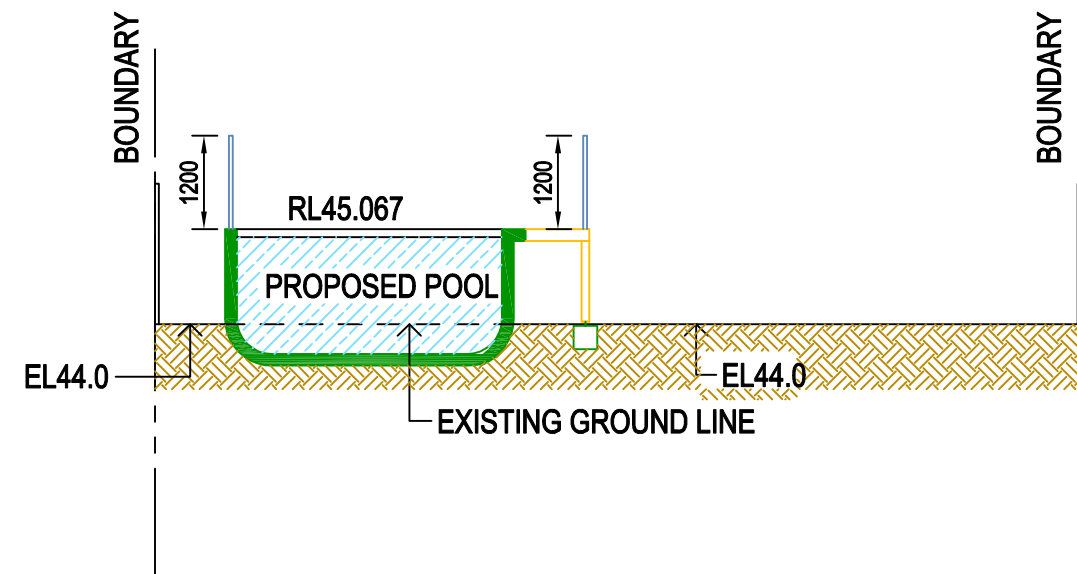
PLAN AT REAR YARD

DATE	SCALE AT A3	JOB NUMBER	DWG NUMBER
DEC 19	1:100	RADD19084	P2

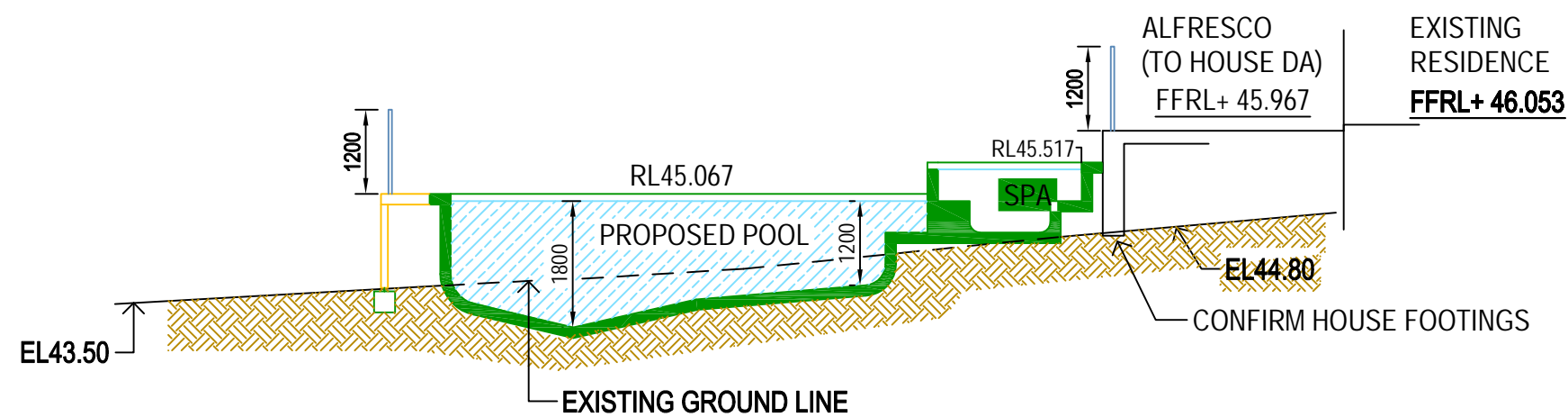


**POOL PLAN**

+ 100 DENOTES TOP OF POOL RELATIVE TO NATURAL GROUND LEVEL




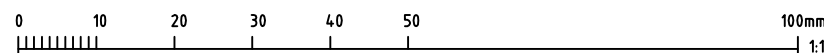
**SECTION B-B**



**SECTION A-A**

**THIS PLAN IS TO BE READ IN CONJUNCTION WITH THE CONDITIONS OF DEVELOPMENT CONSENT**

**DA2019/1516**



**RIGHT ANGLE DESIGN & DRAFTING PTY LTD**

REVISIONS:  
A 27.02.2020 - POOL SIZE REDUCED, TREE RETAINED, BAOUNDARY AT CREEK ADJUSTED

PROPOSED POOL & ASSOCIATED WORKS  
JENNEFER LAIRD  
LOT 142 DP11936  
No. 25 WORROBIL STREET  
NORTH BALGOWLAH 2093

DWG NAME  
POOL PLAN AND SECTIONS

DATE	SCALE AT A3	JOB NUMBER	DWG NUMBER
DEC 19	1:100	RADD19084	P3