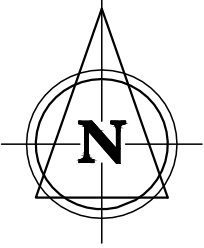





M.M.



BORGNIS STREET

BM DRILL HOLE IN KERB RL.122.35(AHD)



LOT 20
DP 247495

LOT 21

1027m²

18.94 R. 81.93
C 49.30 18.9

1027m²

138.20' 40" 43.48

328.38' 20"

47.135

22.305' 27.43

LOT 22
DP 247495

LOT 7335
DP 1152473

LEGEND

- / — FENCE
- E — OVERHEAD POWER LINES
- (PP) POWER POLE
- (WM) WATER METER
- (SAC) SEWER ACCESS CHAMBER
- (FP) FLUSH POINT
- (RW) ROOF WATER DRAIN

NOTES:

1. SURVEY IS FOR CONTOUR PURPOSES ONLY
2. BM IS AHD AS SHOWN, ORIGIN SSM 12309 (RL 123.459)
3. CONTOUR INTERVAL IS 0.2m
4. SERVICES LOCATED BY FIELD SURVEY ONLY
5. TREE SPREADS ARE DIAGRAMMATIC ONLY AND MAY NOT BE SYMMETRICAL

NOTE: NO SUBTERRANEAN INVESTIGATIONS HAVE BEEN UNDERTAKEN. IT IS THE CONTRACTORS RESPONSIBILITY TO CONTACT DIAL BEFORE YOU DIG ON PHONE No. 1100 PRIOR TO ANY EXCAVATION OR EARTHWORKS.

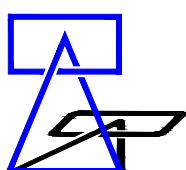
'E' EASEMENT FOR TRANSMISSION LINE, VARIABLE WIDTH.



SCALE 1:200 @ A3

DATE	REVISION	BY

DRAWN SHEET 1 OF 1 SHEETS



RENNIE GOLLEDGE PTY. LTD.
SURVEYORS & PLANNERS

P.O. BOX 132 PH (02) 49334977
36 St ANDREWS ST FAX (02) 49338579
MAITLAND NSW 2320
ABN: 55 002 622 317 mail@renniegolledge.com.au

CLIENT

MR. JASON CHATMAN

THIS PLAN WAS PRODUCED SOLELY FOR THIS CLIENT.

THIS DOCUMENT IS THE PROPERTY OF RENNIE GOLLEDGE PTY. LTD.
UNAUTHORISED USE OF THIS DOCUMENT IS PROHIBITED.

CONTOUR AND DETAIL PLAN
LOT 21 D.P. 247495 No. 35 BORGNIS STREET
DAVIDSON

FILE NO. 556.16 RATIO 1:200 DATE 15/03/22 SURVEYED JD DATUM AHD