



**Dr**  
**Upsilon**  
Environments

Dr Upsilon Environments Pty Ltd  
ABN: 91 647 732 518  
Phone: 0406 201 136  
Email: [Jeffrey.yu@DrUpsilonGroup.com](mailto:Jeffrey.yu@DrUpsilonGroup.com)  
PO Box 289, Kingsford, NSW  
Web: [www.DrUpsilonGroup.com.au](http://www.DrUpsilonGroup.com.au)

## Preliminary Site Investigation and Assessment Report

Prepared for:	Avakian Holdings (NSW) Pty Ltd
Site Address	35-39 Carter Road, Brookvale, NSW
Prepared by	Jeffrey Yu <ul style="list-style-type: none"><li>• Principal Environmental Consultant</li><li>• Certified Environmental Practitioner (#1516)</li><li>• Licensed Asbestos Assessor (#001366)</li><li>• PhD (EnvEng), PhD (MediChem)</li></ul>
Date of Fieldwork	21/06/2024
Reference. No.	DRYU412J_PSI_V1_35-39 Carter Road, Brookvale, NSW_01072024.

01 July 2024





**Dr**  
**Upsilon**  
Environments

Dr Upsilon Environments Pty Ltd  
ABN: 91 647 732 518  
Phone: 0406 201 136  
Email: [Jeffrey.yu@DrUpsilonGroup.com](mailto:Jeffrey.yu@DrUpsilonGroup.com)  
PO Box 289, Kingsford, NSW  
Web: [www.DrUpsilonGroup.com.au](http://www.DrUpsilonGroup.com.au)

DR UPSILON ENVIRONMENTS PTY LTD  
ABN 91 647 732 518  
PO Box 289, Kingsford, NSW  
Phone: 0406 201 136  
Email: [jeffrey.yu@DrUpsilonGroup.com](mailto:jeffrey.yu@DrUpsilonGroup.com)  
Web: [www.DrUpsilonGroup.com.au](http://www.DrUpsilonGroup.com.au)

This document is and shall remain the property of Dr Upsilon Environments Pty Ltd. The document may only be used for the purpose for which it was commissioned and in accordance with the terms of engagement for the commission supplied at the time of proposal. Unauthorised use of this document in any form whatsoever is prohibited. All enquiries regarding this project are to be directed to the Project Manager.

#### Document History and Status

Rev	Status	Description	Author	Reviewer	Release Date
1	Draft	Issued	 Jeffrey Yu		01/07/2024

#### Distribution of Copies

Rev	Format	Issued To
1	Electronic (Email)	Avakian Holdings (NSW) Pty Ltd



<b>Abbreviations .....</b>	<b>5</b>
<b>Executive Summary .....</b>	<b>6</b>
<b>1 Introduction .....</b>	<b>9</b>
1.1 General .....	9
1.2 Objectives .....	9
1.3 Scope of Work .....	9
<b>2 Site Description .....</b>	<b>10</b>
2.1 Site Location and Identification .....	10
2.2 Site Inspection and Features .....	10
2.3 Site Topography .....	11
2.4 Regional Geology and Soils .....	12
2.5 Regional Hydrogeology and Local Groundwater Usage .....	12
2.6 Acid Sulfate Soils .....	13
<b>3 Detailed Site History Review .....</b>	<b>14</b>
3.1 Information Sources .....	14
3.2 Historical Aerial Photographs Review .....	14
3.3 Contaminated Sites Notified to NSW EPA and Records of Notice to NSW EPA ....	15
3.4 National Waste Management & Liquid Fuel Facilities .....	16
3.5 PFAS Investigation and Management Programs .....	16
3.6 Public Register .....	16
3.7 Council Record Search Available under the GIPA Act 2010 .....	18
3.8 Historical Business Directories Review .....	18
3.9 Gaps in the Site History .....	19
3.10 Integrity Assessment .....	19
<b>4 Preliminary Conceptual Site Model .....</b>	<b>19</b>
4.1 Areas of Environmental Concern and Contaminants of Potential Concern .....	20
4.2 Potential Sources, Pathways and Receptors of Contamination .....	20
<b>5 Main Findings and Discussion .....</b>	<b>22</b>
<b>6 Conclusion and Recommendation .....</b>	<b>23</b>
<b>7 References .....</b>	<b>25</b>
<b>8 Limitations .....</b>	<b>26</b>
<b>Appendices .....</b>	<b>28</b>
<b>Appendix 1 – Representative Photographs .....</b>	<b>29</b>
<b>Appendix 2 – Historical Imagery Records .....</b>	<b>31</b>
<b>Appendix 3 – Site Layout and Areas of Environmental Concern .....</b>	<b>32</b>
<b>Appendix 4 – Architectural Plan and Survey Plan .....</b>	<b>34</b>
<b>Appendix 5 – Lotsearch Report .....</b>	<b>35</b>

Tables	
Table 1 Site Details .....	10
Table 2 Acid Sulfate Soils Risk Classes .....	13
Table 3 Historical Aerial Photograph Summary .....	15



---

Table 4 List of Contaminated Sites Notified to NSW EPA .....	15
Table 5 Delicensed Activities still regulated or Former Licensed Activities under the POEO Act 1997, now revoked or surrendered .....	17
Table 6 Potential Sources, Pathways and Receptors of Contamination .....	20
Table 7 Representative Inspection Images for Areas of Environmental Concern.....	30
Figures	
Figure 1 The site at 35-39 Carter Road, Brookvale, NSW.....	11
Figure 2 Groundwater bores within 1000-m data buffer around the site .....	12
Figure 3 Acid Sulfate Soils (“ASS”) Risk Mapping .....	14
Figure 4 Site Layout and AECs at 35-39 Carter Road, Brookvale, NSW .....	33





## Abbreviations

ACM	Asbestos Containing Material
AEC	Area of Environmental Concern
AHD	Australian Height Datum
AMP	Asbestos Management Plan
ASC NEPM	National Environment Protection (Assessment of Site Contamination) Measure
ASS	Acid Sulfate Soils
BGS	Below ground surface
BTEX	Benzene, Toluene, Ethylbenzene and Xylenes
COPC	Contaminant of Potential Concern
Council	Northern Beaches Council
CSM	Conceptual Site Model
DA	Development Application
DQI	Data Quality Indicator
DQO	Data Quality Objective
DSI	Detailed Site Investigation
EIL	Ecological Investigation Level
ESL	Ecological Screening Level
EP&A	Environmental Planning and Assessment
DRYU	Dr Upsilon Environments Pty Ltd
HIL	Health Investigation Level
HSL	Health Screening Level
IL	Investigation Level
LOR	Limit of Reporting
NATA	National Association of Testing Authorities, Australia
NEPC	National Environment Protection Council
NSW EPA	Environment Protection Authority of New South Wales
NSW OEH	Office of Environment and Heritage of New South Wales
OCP	Organochlorine Pesticide
PAH	Polycyclic Aromatic Hydrocarbons
PCB	Polychlorinated Biphenyl
PPE	Personal Protective Equipment
QA	Quality Assurance
QC	Quality Control
RAP	Remediation Action Plan
RPD	Relative Percent Difference
SEPP	State Environmental Planning Policy
SWMS	Safe Work Method Statement
TRH	Total Recoverable Hydrocarbon
PFAS	Per- and Polyfluoroalkyl Substances
VENM	Virgin Excavated Natural Material



## Executive Summary

Dr Upsilon Environments Pty Ltd (“**DRYU**”) was commissioned by Avakian Holdings (NSW) Pty Ltd (“**The Client**”) on 21 June 2024 to perform a preliminary site contamination and assessment report without sampling (“**PSI**”) in order to assist in the proposed “addition and alteration of the commercial/industrial property” to Northern Beaches Council (“**The Council**”) at 35-39 Carter Road, Brookvale, NSW (“**the Site**”).

The PSI report was required to provide a preliminary level of data for the Client to assess areas of environmental concern and contaminants of potential concern, the risk from and nature of potential contamination for the site, comment on the suitability of the site for the proposed Commercial/industrial land use as well as recommendation(s) for the additional investigation and assessment (if necessary).

Pre-lodgement Meeting Notes (Ref. No.: PLM2023/0170, Northern Beaches Council, dated 15 February 2024) requires that:

Documentation to accompany the Development Application

- Contamination Report (phase 1)

The assessment of the Site will be carried out in accordance with, but not limited to:

- The relevant sections of the NEPC (2013) National Environment Protection (Assessment of Site Contamination) Measure 1999 – 2013 Amendment (“ASC NEPM, 2013).
- Consultants Report on Contaminated Land: Contaminated Land Guidelines, NSW EPA 2020.
- Contaminated Land Guidelines - Sampling Design – Part 1 - Application, NSW EPA 2022.
- Contaminated Land Guidelines - Sampling Design – Part 2 - Interpretation, NSW EPA 2022.

## Main Findings

Site features during the site walkover include:

- The site was predominantly covered by concrete hardstand.
- No vegetation stress was observed.
- No evidence of underground storage tank(s) was observed onsite.
- No above ground storage tank(s) was observed.

Detailed desktop study indicates that:

- Aerial photographic records indicate that there is no evidence of major landscape change at the site as residential from 1930 to 1971. Since around 1970s, the three residential dwellings were demolished and transformed into industrial land use. In around 1982 to 1986, the middle lawn section of the site was likely transformed into car park for industrial land use. From 1986, the site was no landscape change as industrial land use. In around 2022, the asbestos roof was removed in the middle of the site.
- A review of the ‘List of NSW Contaminated Sites Notified to the EPA’ listed by the NSW EPA identified seven contaminated sites notified to NSW EPA within the 1000-m data buffer. Records of Notice to NSW EPA were not identified within the 1000-m data buffer. However, none of notified sites nor records of notice was recorded onsite. As such, DRYU considers the most adjacent sites within 200 m in the south and south-east could not impact the site significantly via off-site migration. The upgradient petrol



stations in the west and north could not be confidently assessed due to lack of information, but all of them are listed as Regulation under CLM Act not required.

- One record of Motor garages/Engineers businesses/or Service Stations was registered on site between 1978~1979. There were many motor mechanics/motor garage businesses registered within the 500 m data buffer in the close proximity from 1950s to present. There could be uncertainty of businesses located at the up-gradient or on immediate surroundings to impact the site via offsite migration.
- The former service stations and dry cleaners from 1950s at the upgradient northern direction were also identified. The former service station may have impacted soil and groundwater beneath the service station and beyond its boundary. Any residual hydrocarbons in groundwater (if present) have less potential to migrate to the upgradient southern direction beneath the subject site as local groundwater flow is inferred to be to the south. If groundwater flow direction in the vicinity of the subject site is south or south-east, it is likely to be impacted by any contaminant in groundwater from the former service station.

## Conclusion

Few potential areas of environmental concern were identified at the site, associated with the following:

- Current and historical site uses;
- Importation of uncontrol fill for structure construction.
- A review of historical aerial photographs indicates that former sheds and/or structures were demolished in 1970s. The potential exists for buried demolition waste in this area.

The Site history review revealed the following gaps in the Site history:

- Motor garages/engineers businesses/or service stations were registered on site between 1978~1979 and many motor garages/Engineers/service stations in the immediate surroundings may have impacted soil and groundwater beneath the service station and beyond its boundary. Any residual hydrocarbons in groundwater (if present) have less potential to migrate to the upgradient southern direction beneath the subject site as local groundwater flow is inferred to be to the south. If groundwater flow direction in the vicinity of the subject site is south or south-east, it is likely to be impacted by any contaminant in groundwater from the former service station.
- The residential dwellings had been demolished and were likely transformed into industrial land use in 1970s, however the fate of the demotion waste was unknown.
- Subsurface conditions covered by concrete slabs/building footings/structures were not accessible for inspection.

Therefore, the risk of contamination at accessible areas of environmental concern is considered to be **low to medium**.

Based on the above reasons, DRYU concludes that

- the Site is **suitable** for the proposed Commercial/industrial development from a site contamination perspective, provided that the recommendations be implemented properly.

## Recommendations

DRYU recommends that:

- A Detailed Site Investigation and Assessment is considered to be warranted and could be incorporated to the development planning process.



- Demolition of Structures: demolition is to be in accordance with Standards Australia (2001) Australian Standards AS 2601-2001 The demolition of Structures. Wherever possible, waste should be segregated into metal, wood and brick/concrete. The removal of any hazardous material (if identified in Hazardous Materials Survey) must be completed by a suitably qualified contractor, with a Class A asbestos removalist being required for friable asbestos-containing materials (ACMs: not identified to date), while a Class A or Class B asbestos removalist contractor can be employed for non-friable asbestos removal.



## 1 Introduction

### 1.1 General

Dr Upsilon Environments Pty Ltd (“**DRYU**”) was commissioned by Avakian Holdings (NSW) Pty Ltd (“**The Client**”) on 21 June 2024 to perform a preliminary site contamination and assessment report without sampling (“**PSI**”) in order to assist in the proposed “addition and alteration of the commercial/industrial property” to Northern Beaches Council (“**The Council**”) at 35-39 Carter Road, Brookvale, NSW (“**the Site**”).

The PSI report was required to provide a preliminary level of data for the Client to assess areas of environmental concern and contaminants of potential concern, the risk from and nature of potential contamination for the site, comment on the suitability of the site for the proposed Commercial/industrial landuse as well as recommendation(s) for the additional investigation and assessment (if necessary).

Pre-lodgement Meeting Notes (Ref. No.: PLM2023/0170, Northern Beaches Council, dated 15 February 2024) requires that:

Documentation to accompany the Development Application

- Contamination Report (phase 1)

### 1.2 Objectives

The objectives of the preliminary site contamination investigation and assessment were to:

- provide indicative information on soil contamination issues based on desktop study and site inspection
- provide preliminary site characterisation assessment information on areas of potential contamination and current site condition for the site
- provide recommendations for further assessments, remediation and/or management, as required

### 1.3 Scope of Work

In order to assist in the Client’s development application, DRYU provided the Client with the following environmental consulting services (the “**Services**”):

- review of planning and regulatory requirements
- review of the proposed development plan
- summary of previous investigation reports
- identify primary sources of contamination, for example potentially contaminating activities, infrastructure (such as underground storage tanks, fuel line, sumps or sewer lines) or site practices
- Conduct site history review to assess the potential for contamination at the site based on historical aerial photograph records, current and historical business activities and publicly accessible data sources
- conduct the conceptual site model
- recommend supplementary site investigations to fill data gaps identified
- prepare a preliminary site contamination investigation and assessment report, presenting the results of the contamination assessment, identifying areas of environmental concern where contamination was found to be present and discusses the soil sample analytical results including extent and severity of contamination if exists
- provide recommendations for additional investigation, remediation and/or management (if required)

The assessment of the Site was carried out in accordance with, but not limited to:



- National Environment Protection (Assessment of Site Contamination) Measure 1999 – 2013 Amendment (“ASC NEPM, 2013).
- Consultants Report on Contaminated Land: Contaminated Land Guidelines, NSW EPA 2020.
- Contaminated Land Guidelines - Sampling Design – Part 1 - Application, NSW EPA 2022.
- Contaminated Land Guidelines - Sampling Design – Part 2 - Interpretation, NSW EPA 2022.

## 2 Site Description

### 2.1 Site Location and Identification

General Site details are included below in Table 1, Figure 1 and Appendix 1 – Representative Photographs.

Table 1 Site Details

Item	Description
Site Address:	The Site is located at 35-39 Carter Road, Brookvale, NSW
Approximate Site Area:	Around 2050 m <sup>2</sup>
Site Identification Details:	Lot 15/12, DP5767; Lot 1, DP 1278077
LGA	Northern Beaches Council
Current Land Use:	The Site is used as E4, General Industrial
Future Land Use:	The Site is going to be used as a E4, General industrial
Zoning	E4, General Industrial
Surrounding Land Uses:	<ul style="list-style-type: none"><li>• Industrial properties along the northern, western and southern boundaries</li><li>• Northern Beaches Secondary College within 150 m in the east</li><li>• John Fisher Park, Denzil Joyce Oval, Frank Gray Oval within 300 m in the south-east</li><li>• Greendale Creek within 400 m in the south</li></ul>
Site Co-ordinates:	The centre at 340626.621(E), 6262892.232(N) (CRS GDA94, MGA Zone 56)

### 2.2 Site Inspection and Features

From the Site layout shown in Figure 1 and Appendix 1 – Representative Photographs, site features identified during the Site walkover are summarised below:






Figure 1 The site at 35-39 Carter Road, Brookvale, NSW

Site features identified during the site walkover are summarised below:

- The site was observed with car body repair and panel painting under good working conditions.
- The site was predominantly covered by hardstand surfaces.
- The site was observed with well-maintained brick structures and colorbond sheeting roof.
- 37 Carter Road, Brookvale had the Super 6 roof removed three years ago.
- The site is accessible from West Street and Carter Road.
- No vegetation stress was observed.
- No evidence of underground storage tank(s) was observed onsite.
- No above ground storage tank(s) was observed.

The observations in surrounding areas were summarised as follows:

- Northern Beaches Secondary College was located at the easterly direction.
- Two petrol stations were observed within 700 m in the upgradient northern direction, while several petrol stations were located at the downgradient in the south.

## 2.3 Site Topography

Reference to the Sixmap topographic maps 1:25000 indicates that the site slightly slopes from the northern section at around 16 mAHD to 14 m AHD in the southwest.

It is expected that Site surface waters would become surface runoff and flow towards the Carter Road drainage.





## 2.4 Regional Geology and Soils

Reference to the Geological Map (<https://gmaps.geoscience.nsw.gov.au/100K/Sydney/>), the site is located at Alluvial fan deposits with fluviially deposited quartz-lithic sand, silt, gravel and clay.

According to ESPADE data source (<https://www.environment.nsw.gov.au/Salis5app/resources/spade/reports/9130xx.pdf>), the landscape features of the site are level plain to hummocky terrain, extensively disturbed by human activity, including complete disturbance, removal or burial of soil. The geology of the site is Artificial fill. Dredged estuarine sand and mud, demolition rubble, industrial and household waste. Also includes rocks and local soil materials.

## 2.5 Regional Hydrogeology and Local Groundwater Usage

Groundwater beneath the Site is anticipated to be present in a porous, extensive aquifers of low to moderate productivity. Groundwater could flow southern direction towards the creek.

Fourteen groundwater bores were registered within the within 1000 m date buffer of the site (<https://realtime.data.waternsw.com.au/water.stm>), as shown in Figure 2. Twenty-two wells were identified within 2000 m data buffer. Groundwater could be used for monitoring and water supply purposes. The groundwater contamination is unknown as no information could be obtained regarding off-site migration from close proximity (if exist or located at the upgradient of the site to impact the site).



Figure 2 Groundwater bores within 1000-m data buffer around the site





## 2.6 Acid Sulfate Soils

Acid sulfate soils is the common name given to naturally occurring soils and sediments that contain iron sulfide (pyrite). As sea levels slowly rose (between 6,000 and 10,000 years ago), substantial deposits of pyritic sediments formed in estuarine mud, where tidal seawater (containing sulfur) met and mixed with freshwater outflows (containing iron). Acid sulfate soils are defined as either:

- **Actual** acid sulfate soils (AASS) - where the soils have already been exposed to oxygen and have a pH < 4, or
- **Potential** acid sulfate soils (PASS) - where the soils have not been exposed but have the potential to generate sulfuric acid if exposed. PASS are naturally occurring soils and sediment that contains iron sulfides (pyrite) which, when exposed to oxygen generate sulfuric acid.

Left undisturbed, acid sulfate soils do not pose any harm. However, if they are disturbed and exposed to oxygen (air) through activities such as excavation or the lowering of the water table, sulfuric acid may be produced in large quantities.

The ASS planning maps provide an indication of the relative potential for disturbance of ASS to occur at locations within the council area. These maps do not provide an indication of the actual occurrence of ASS at a site or the likely severity of the conditions.

The ASS maps are divided into five classes dependent upon the type of activities/works that if undertaken, may represent an environmental risk through the development of acidic conditions associated with ASS:

Table 2 Acid Sulfate Soils Risk Classes

Class 1	All works.
Class 2	All works below existing ground level and works by which the water table is likely to be lowered.
Class 3	Works at depths beyond 1m below existing ground level or works by which the water table is likely to be lowered beyond 1 m below existing ground level.
Class 4	Works at depths beyond 2m below existing ground level or works by which the water table is likely to be lowered beyond 2m below existing ground level.
Class 5	Works within 500 metres of adjacent Class 1, 2, 3, or 4 land that is below 5 metres AHD and by which the watertable is likely to be lowered below 1 metre AHD on adjacent Class 1, 2, 3 or 4 land, present an environmental risk

Note: <sup>1</sup>Australian Height Datum, and <sup>2</sup> 'work' is defined as any works that disturb more than one (1) tonne of soil, or lower the water table.

NSW Planning Industry & Environment resources:  
<https://www.environment.nsw.gov.au/topics/land-and-soil/soil-degradation/acid-sulfate-soils>  
and <https://datasets.seed.nsw.gov.au/dataset/acid-sulfate-soils-risk0196c>) Acid Sulfate Soil ("ASS") Risk Mapping (<https://www.environment.nsw.gov.au/eSpade2Webapp#>) for the site indicate that the Site is classified as NO known occurrence.

According to the Warringah LEP 2001 ([https://eplanningdlprod.blob.core.windows.net/pdfmaps/1800\\_COM\\_ASS\\_010A\\_010\\_2011\\_0919](https://eplanningdlprod.blob.core.windows.net/pdfmaps/1800_COM_ASS_010A_010_2011_0919)), the site has no know acid sulfate soils potential.





No major landscape change was observed in the close proximity while more and more industrial structures were observed in the surrounding areas since 1970s.

Table 3 Historical Aerial Photograph Summary

Year	Site Land Use Features	Surrounding Land Use Features
1930	Some residential buildings/structures were observed on site	Sporadic agricultural residential land use and bush lands were observed in the close proximity.
1943	Three dwellings were observed onsite.	More residential dwellings in the northern and western surrounding areas. Agricultural lands were still observed in the southern close proximity. Park or vacant paddock in the eastern close proximity.
1951	There was no apparent landscape change on the site.	More residential dwellings in the southerly direction
1961-1965	There was no apparent landscape change on the site.	Some residential dwellings were demolished. Some industrial structures were observed in the surrounding areas.
1971-1975	The residential dwellings had been demolished and were likely transformed into industrial land use.	Some residential dwellings were demolished. Some industrial structures were observed in the surrounding areas.
1978	The site was observed with industrial structures	Industrial structures were observed in the surrounding areas.
1982-1986	The middle lawn section of the site was transformed into car park.	There was no major landscape change in the close proximity
1991-2014	The site was no landscape change. Roof extension was observed in the middle section.	There was no landscape change
2014-2024	The site was no landscape change as a nursery	The site was no landscape change

### 3.3 Contaminated Sites Notified to NSW EPA and Records of Notice to NSW EPA

A review of the 'List of NSW Contaminated Sites Notified to the EPA' listed by the NSW EPA under the Contaminated Land Management Act 1997 (<https://www.epa.nsw.gov.au/your-environment/contaminated-land/notified-and-regulated-contaminated-land/list-of-notified-sites>) (Page 5~9, Lotsearch Report) identified seven contaminated sites notified to NSW EPA within the 1000-m data buffer. Records of Notice to NSW EPA were not identified within the 1000-m data buffer. However, none of notified sites nor records of notice was recorded onsite.

Table 4 List of Contaminated Sites Notified to NSW EPA

Site	Address	Activity	Management Class	Status	Location Confidence	Distance (m)	Direction
Coles Express Service Station Brookvale	198 Harbord Road, Brookvale	Service Station	Regulation under CLM Act not required	Current EPA List	Premise Match	86	South
John Fisher Park	Corner Harbord and Abbott Roads, Curl Curl	Landfill	Regulation under CLM Act not required	Current EPA List	Premise Match	165	South East



Woolworths Petrol Brookvale	756 Pittwater Road, Brookvale	Service Station	Regulation under CLM Act not required	Current EPA List	Premise Match	221	West
Caltex Service Station Brookvale	740-742 Pittwater Road, Brookvale	Service Station	Regulation under CLM Act not required	Current EPA List	Premise Match	382	West
United Dee Why Pittwater	625 Pittwater Road, Cnr Mooramba Road, Dee Why	Service Station	Regulation under CLM Act not required	Current EPA List	Premise Match	689	North East
Brookvale Bus Depot	630-636 Pittwater Road, Brookvale	Other Petroleum	Regulation under CLM Act not required	Current EPA List	Premise Match	790	South West
Warringah Mall	Cnr Condamine Street, Old Pittwater Rd & Cross Street, , Brookvale	Other Industry	Regulation under CLM Act not required	Current EPA List	Premise Match	976	South West

As such, DRYU considers the most adjacent sites within 200 m in the south and south-east could not impact the site significantly via off-site migration. The upgradient petrol stations in the west and north could not be confidently assessed due to lack of information, but all of them are listed as Regulation under CLM Act not required.

Gaswork sites were not identified onsite or in the close proximity.

### 3.4 National Waste Management & Liquid Fuel Facilities

Five waste management facility are located at the surrounding areas (Page 11, Lotsearch report). These facilities were generally not considered to impact the site significantly via off-site migration if the groundwater mostly flows towards the downgradient southern direction.

### 3.5 PFAS Investigation and Management Programs

Per-and-poly-fluoroalkyl substances (PFAS) investigation programs were not identified within the 1000-m databuffer.

### 3.6 Public Register

The public register under section 308 of the *Protection of the Environment Operations Act 1997* (the POEO Act) contains

- environment protection licences
- applications for new licences and to transfer or vary existing licences
- environment protection and noise control notices
- penalty notices issued by the EPA
- convictions in prosecutions under the POEO Act
- the results of civil proceedings
- licence review information. Submissions regarding licence review can be made at any time
- exemptions from the provisions of the POEO Act or regulations





- approvals granted under sections 11, 18, 53, 72, 77 and 162 of the POEO (Clean Air) Regulation.
- any mandatory audits required to be undertaken in relation to a licence
- each pollution study required by a condition of a licence
- each pollution reduction program required by a condition of a licence
- each penalty notice issued in relation to a premises.

The search for register information and full list of licences issued under the POEO Act and a list of unlicensed premises still regulated by the EPA (<https://app.epa.nsw.gov.au/prpoeoapp/>) found no records of licenses, applications, audits, notices or Pollution studies and reduction programs for the site. Some surrendered activities such as Hazardous, Industrial or Group A Waste Generation or Storage were located over 500 m from the site, which are not generally considered to impact the site via off-site migration. None of them was located at the site.

Table 5 Delicensed Activities still regulated or Former Licensed Activities under the POEO Act 1997, now revoked or surrendered

Organisation	Location	Status	Issued Date	Activity	Distance (m)	Direction
Hymix Australia Pty Ltd	192 Harbord Road, Brookvale	Still regulated	-	Concrete works	306	South
Hanson construction materials Pty Ltd	46 Orchard Road, Brookvale	Still regulated	-	Concrete works	485	South West
Hannah Zev Holdings Pty Ltd	44 Orchard Road, Brookvale	Still regulated	-	Hazardous, Industrial or Group A Waste Generation or Storage	497	South West
Boral resources (nsw) Pty Ltd	2-10 Ada Ave, Brookvale	Still regulated	-	Concrete works	557	South
State transit authority of nsw	630-636 Pittwater Road, Brookvale	Still regulated	-	Hazardous, Industrial or Group A Waste Generation or Storage	790	South West
Holcim (australia) Pty Ltd	18 William Street, Brookvale	Still regulated	-	Concrete works	962	South West
Luhmann Environment Management Pty Ltd	Waterways throughout NSW	Surrendered	06/09/2000	Other Activities / Non Scheduled Activity - Application of Herbicides	280	South East
Robert orchard	Various Waterways throughout New South Wales - SYDNEY NSW 2000	Surrendered	07/09/2000	Other Activities / Non Scheduled Activity - Application of Herbicides	280	South East



Sydney Weed & Pest Management Pty Ltd	waterways throughout nsw - prospect, nsw, 2148	Surrendered	09/11/2000	Other Activities / Non Scheduled Activity - Application of Herbicides	280	South East
Urethane Coatings Pty Ltd	10 Powells Road, Brookvale, NSW 2100	Surrendered	18/05/2011	Toxic substances production	681	South West
The austral brick Co Pty Ltd	Federal Parade, Brookvale, NSW 2100	Surrendered	27/09/1999	Ceramics production	934	North West

### 3.7 Council Record Search Available under the GIPA Act 2010

A search of the council records made available under the GIPA Act through DA tracking was conducted.

Change of Use to Motor Vehicle Showroom in 2006 and Alterations and additions to a building and use of premises as a motor showroom in 2011 were identified for 37 Carter Road.

Development application for Use of premises as a vehicle body repair workshop in 2012 and 2013 were identified.

NO development approval(s) that have the potential as a source of contamination were identified onsite.

### 3.8 Historical Business Directories Review

The Universal Business Directory records from years 1991, 1986, 1982, 1978, 1975, 1970, 1965, 1961 & 1950, mapped to a premise or road intersection within the 500-m dataset buffer. Universal Business Directory records from years 1991, 1986, 1982, 1978, 1975, 1970, 1965, 1961 & 1950, mapped to a road or an area, within the 500-m dataset buffer. Records are mapped to the road when a building number is not supplied, cannot be found, or the road has been renumbered since the directory was published. Dry Cleaners, Motor Garages & Service Stations have been extracted from all of these directories except the following years 1951, 1955, 1957, 1960, 1963, 1973, 1974, 1977, 1987 could be purchased from commercial suppliers.

Dry Cleaners, Motor Garages & Service Stations could all represent potential off-site contamination sources. Historical business activities on the site (i.e. current motor mechanics dry cleaners, and former service station) are also considered to be potentially contaminating activities.

The historical business records as shown in Lotsearch report (Page 18~82) indicates that:

- One record of Motor garages/Engineers businesses/or Service Stations was registered on site between 1978~1979.
- There were many motor mechanics/motor garage businesses registered within the 500 m data buffer in the close proximity from 1950s to present. There could be uncertainty of businesses located at the up-gradient or on immediate surroundings to impact the site via offsite migration.
- The former service stations and dry cleaners from 1950s at the upgradient northern direction were also identified. The former service station may have impacted soil and groundwater beneath the service station and beyond its boundary. Any residual hydrocarbons in groundwater (if present) have less potential to migrate to the



upgradient southern direction beneath the subject site as local groundwater flow is inferred to be to the south. If groundwater flow direction in the vicinity of the subject site is south or south-east, it is likely to be impacted by any contaminant in groundwater from the former service station.

### 3.9 Gaps in the Site History

The Site history review revealed the following gaps in the Site history:

- Motor garages/engineers businesses/or service stations were registered on site between 1978~1979 and many motor garages/Engineers/service stations in the immediate surroundings may have impacted soil and groundwater beneath the service station and beyond its boundary. Any residual hydrocarbons in groundwater (if present) have less potential to migrate to the upgradient southern direction beneath the subject site as local groundwater flow is inferred to be to the south. If groundwater flow direction in the vicinity of the subject site is south or south-east, it is likely to be impacted by any contaminant in groundwater from the former service station.
- The residential dwellings had been demolished and were likely transformed into industrial land use in 1970s, however the fate of the demolition waste was unknown.
- Subsurface conditions covered by concrete slabs/building footings/structures were not accessible for inspection.

### 3.10 Integrity Assessment

Where available this limited site history assessment has utilised formal sources of information issued by NSW EPA and NSW Land & Property Information (commercial data sources from local government by Lotsearch). These formal sources are supplemented by information provided by the client and observations made by DRYU professionals during site inspections.

A certain degree of information loss can be expected given the lack of specific land use details over time. DRYU was allowed to analyse the public accessible data and has not independently verified any information contained within. However, it is noted that the Lotsearch data and public accessible data is generated based on databases maintained by various government agencies and is expected to be reliable.

Review of the site history summary demonstrates a consistent timeline of landuse activities and layout without significant data gaps or inconsistencies to trigger further historical investigations. Hence, the sources and content of this assessment should be considered to provide a reliable and satisfactory level of accuracy to support this site history assessment and the identification of potential sources of environmental contamination.

## 4 Preliminary Conceptual Site Model

Based on the Site history review and Site walkover, a preliminary CSM has been prepared to outline the frame work for identifying how the site may have become contaminated and how potential receptors may be exposed to contamination either in the present or the future through an assessment of the potential source – pathway – receptor linkage (complete pathway).

The key elements of the preliminary CSM as outlined in NEMP 2013 include:

- Known and potential sources of contamination
- Potential contaminants of concern
- Mechanism of contamination



- Potentially affected media
- Human and ecological receptors
- Potential for migration
- Exposure pathways

#### **4.1 Areas of Environmental Concern and Contaminants of Potential Concern**

Based on the desktop review and site walkover of the site (potential contamination – landfill, offsite migration), the following potential sources of contamination and associated contaminants of potential concern (COPC) have been identified.

- Uncontrolled Filling: A potential source of contamination is imported contaminated fill or legacy residual demolition waste. It is possible that hazardous building materials such as asbestos and lead paint being a potential issue in surface soils and fill. Various COPC can be associated with filling, such as heavy metals, asbestos, polycyclic aromatic hydrocarbons (PAH), petroleum hydrocarbons, organochlorine pesticides (OCP), polychlorinated biphenyls (PCB), and asbestos.
- Existing buildings on site: COPC include hazardous building materials such as asbestos (not observed during site inspection), lead based paints, PCB in capacitors and/or synthetic mineral fibres (SMF), except a car painting room in operation;
- Heavy metals: As, Cu and Cr from Copper Chrome Arsenate timber treatments;
- Heavy metals: Zn from Zinc Alum sheeting;
- Agricultural use: Organophosphorus Pesticides (OPPs), Organochlorine Pesticides (OCPs).

The main potential receptors of contamination at the site (current and future) are considered to be:

- Site users (residents, visitors);
- Construction works (for the construction of any future development);
- Maintenance workers;
- Adjacent site users;
- Surface water;
- Groundwater;
- Terrestrial and aquatic ecology.

The potential contamination pathways through which the identified receptors could come into contact with contamination are considered to be:

- Ingestion and dermal contact;
- Inhalation of dust;
- Inhalation of landfill and/or volatile vapours;
- Surface water run off;
- Leaching and vertical migration into groundwater;
- Lateral migration of groundwater;
- Contact with terrestrial and aquatic ecology.

#### **4.2 Potential Sources, Pathways and Receptors of Contamination**

The potential sources, pathways and receptors of contamination are provided below in Table 6.

Table 6 Potential Sources, Pathways and Receptors of Contamination





Potential Sources	Pathway	Receptor	Comment/Risk Management/Action Recommended
Importation of potentially contaminated fill onsite	Ingestion and dermal contact	Current and future Site users	There is low potential for Site users to come into contact with contaminated soil, therefore a complete pathway potentially does not exist.
	Inhalation of dust and vapours	Current and future Site users and surrounding Site users	There is potential for Site users and surrounding land users to be exposed to dust and vapours from the Site, therefore a complete pathway potentially does exist.
	Leaching of contaminants into ground surface	Soils across the Site	There is low potential for surface and shallow soils to be contaminated as a result of historical Site activities, therefore a complete pathway could less likely exist. Therefore, a complete pathway is not considered to exert a significant impact on the site.
	Leaching of contaminants into groundwater	Groundwater beneath the Site	Given the historical and current Site use, surrounding land uses, groundwater is anticipated to be at depths of >1 m BGL, and groundwater beneath the Site is potentially anticipated to be not contaminated as a result of Site activities. Therefore, a potentially complete pathway is unlikely to exist.
	Surface water runoff	Terrestrial and aquatic ecology	There is low potential for stormwater runoff from the Site to be impacted from soil contamination, which can then impact off-site surface water receptors through stormwater system flow, therefore a complete pathway could exist.
Potentially hazardous building materials on ground surface and buried below ground surface	Ingestion and dermal contact	Current and future Site users	There is potential for Site users to come into contact with contaminated soil, therefore a complete pathway does exist.
	Inhalation of dust and vapours	Current and future Site users and surrounding Site users	There is potential for Site users and surrounding land users to be exposed to dust and vapours from the Site, therefore a complete pathway potentially exists.
Potentially contaminants offsite migration from current and historical service stations/painting	Ingestion and dermal contact	Current and future Site users	There is less likely for Site users to come into contact with contaminated soil, therefore a complete pathway does not exist.
	Inhalation of dust and vapours	Current and future Site users and surrounding Site users	There is potential for Site users to be exposed to dust and vapours from the Site, therefore a complete pathway is considered to potentially exist.



Potential Sources	Pathway	Receptor	Comment/Risk Management/Action Recommended
	Leaching of contaminants into ground surface	Soils across the Site	There is less likely that leachate/plume from the upgradient to impact the site subsurface soils as groundwater water flows towards southern direction, therefore a complete pathway is not considered to significantly impact the site.
	Leaching of contaminants into groundwater	Groundwater beneath the Site	The groundwater level is anticipated to be at the depths of over ~1m BGL. Therefore, a complete pathway is not considered to exert a significant impact on the site.
	Surface water runoff	Terrestrial and aquatic ecology	There is low potential for stormwater runoff from the Site to be impacted from soil contamination, which can then impact off-site surface water receptors through stormwater system flow, therefore a complete pathway could less likely exist.
Potentially contaminants offsite migration from adjacent point sources	Ingestion and dermal contact	Current and future Site users	There is less likely for Site users to come into contact with contaminated soil, therefore a complete pathway does not exist.
	Inhalation of dust and vapours	Current and future Site users and surrounding Site users	There is potential for Site users to be exposed to dust and vapours from the Site, therefore a complete pathway is considered to potentially exist.
	Leaching of contaminants into ground surface	Soils across the Site	There is less likely that leachate/plume from the upgradient to impact the site subsurface soils as groundwater water flows towards northern creek, therefore a complete pathway is not considered to significantly impact the site.
	Leaching of contaminants into groundwater	Groundwater beneath the Site	The groundwater level is anticipated to be at the depths of over ~1 m BGL. Therefore, a complete pathway is not considered to exert a significant impact on the site.

## 5 Main Findings and Discussion

Based on the findings of this PSI report with a detailed desktop study and site walkover, DRYU identifies the following:

Site features during the site walkover include:

- The site was predominantly covered by concrete hardstand.
- No vegetation stress was observed.
- No evidence of underground storage tank(s) was observed onsite.
- No above ground storage tank(s) was observed.

Detailed desktop study indicates that:



- Aerial photographic records indicate that there is no evidence of major landscape change at the site as residential from 1930 to 1971. Since around 1970s, the three residential dwellings were demolished and transformed into industrial land use. In around 1982 to 1986, the middle lawn section of the site was likely transformed into car park for industrial land use. From 1986, the site was no landscape change as industrial land use. In around 2022, the asbestos roof was removed in the middle of the site.
- A review of the 'List of NSW Contaminated Sites Notified to the EPA' listed by the NSW EPA identified seven contaminated sites notified to NSW EPA within the 1000-m data buffer. Records of Notice to NSW EPA were not identified within the 1000-m data buffer. However, none of notified sites nor records of notice was recorded onsite. As such, DRYU considers the most adjacent sites within 200 m in the south and south-east could not impact the site significantly via off-site migration. The upgradient petrol stations in the west and north could not be confidently assessed due to lack of information, but all of them are listed as Regulation under CLM Act not required.
- One record of Motor garages/Engineers businesses/or Service Stations was registered on site between 1978~1979. There were many motor mechanics/motor garage businesses registered within the 500 m data buffer in the close proximity from 1950s to present. There could be uncertainty of businesses located at the up-gradient or on immediate surroundings to impact the site via offsite migration.
- The former service stations and dry cleaners from 1950s at the upgradient northern direction were also identified. The former service station may have impacted soil and groundwater beneath the service station and beyond its boundary. Any residual hydrocarbons in groundwater (if present) have less potential to migrate to the upgradient southern direction beneath the subject site as local groundwater flow is inferred to be to the south. If groundwater flow direction in the vicinity of the subject site is south or south-east, it is likely to be impacted by any contaminant in groundwater from the former service station.

## 6 Conclusion and Recommendation

Few potential areas of environmental concern were identified at the site, associated with the following:

- Current and historical site uses;
- Importation of uncontrol fill for structure construction.
- A review of historical aerial photographs indicates that former sheds and/or structures were demolished in 1970s. The potential exists for buried demolition waste in this area.

The Site history review revealed the following gaps in the Site history:

- Motor garages/engineers businesses/or service stations were registered on site between 1978~1979 and many motor garages/Engineers/service stations in the immediate surroundings may have impacted soil and groundwater beneath the service station and beyond its boundary. Any residual hydrocarbons in groundwater (if present) have less potential to migrate to the upgradient southern direction beneath the subject site as local groundwater flow is inferred to be to the south. If groundwater flow direction in the vicinity of the subject site is south or south-east, it is likely to be impacted by any contaminant in groundwater from the former service station.
- The residential dwellings had been demolished and were likely transformed into industrial land use in 1970s, however the fate of the demotion waste was unknown.



- Subsurface conditions covered by concrete slabs/building footings/structures were not accessible for inspection.

Therefore, the risk of contamination at accessible areas of environmental concern is considered to be **low to medium**.

Based on the above reasons, DRYU concludes that

- the Site is **suitable** for the proposed Commercial/industrial development from a site contamination perspective, provided that the recommendations be implemented properly.

### Recommendations

DRYU recommends that:

- A Detailed Site Investigation and Assessment is considered to be warranted and could be incorporated to the development planning process.
- Demolition of Structures: demolition is to be in accordance with Standards Australia (2001) Australian Standards AS 2601-2001 The demolition of Structures. Wherever possible, waste should be segregated into metal, wood and brick/concrete. The removal of any hazardous material (if identified in Hazardous Materials Survey) must be completed by a suitably qualified contractor, with a Class A asbestos removalist being required for friable asbestos-containing materials (ACMs: not identified to date), while a Class A or Class B asbestos removalist contractor can be employed for non-friable asbestos removal.

This report is based on a desktop review and site walkover. It may possible that contaminants and differing ground conditions may be present below covered surfaces or in the site not intrusively investigated. If suspicious or foreign materials encountered during construction phase, a contingency plan for soils, on-site inspection and /or sampling should be implemented to address contaminants of environmental concern (if exist; or if soil disturbances happen) that could potentially be encountered.

Should unexpected finds such as asbestos containing materials or any other contaminating features such as buried waste, staining or odours be encountered during disposal, relocation and/or placement of the material, further assessment will be required to re-assess the suitability for off-site disposal or on-site reuse based on further waste classification reports.



## 7 References

- Protection of the Environment Operations Act 1997 (Cth.) (Austl.).
- Protection of the Environment Operations (Waste) Regulation 2014 (Cth.) (Austl.).
- National Environment Protection (Assessment of Site Contamination) Measure 1999 – 2013 Amendment (NEPC, 2013, referred to as the “ASC NEPM”)
- Guidelines on the Duty to Report Contamination under the Contaminated Land Management Act 1997 (NSW EPA, 2015; referred to as the ‘Duty to Report Guidelines’)
- Consultants Reporting on Contaminated Land: Contaminated Land Guidelines (NSW EPA, 2020, referred to as the “Consultant reporting Guidelines”)
- Sampling Design Part 1 – Application: Contaminated Land Guidelines (NSW EPA, 2022, referred to as the “Sampling Design Guidelines”)
- NSW EPA (2022) Sampling Design Part 2 – Interpretation: Contaminated Land Guidelines (NSW EPA, 2022, referred to as the “Sampling Design Guidelines”);
- Guidelines for the Assessment, Remediation and Management of Asbestos-Contaminated Sites in Western Australia (The WA Department of Health, 2021, referred to as the “WA Asbestos Guideline”)
- New South Wales Environment Protection Authority. (2014). Waste Classification Guidelines - Part 1: Classifying Waste. Sydney, Australia (NSW EPA, 2014, referred to as the “Waste Classification Guideline”).



## 8 Limitations

This report has been prepared for the exclusive use of the client. Dr Upsilon Environments has used a degree of care and skill ordinarily exercised in similar investigations by reputable members of the environmental industry in Australia. No other warranty, expressed or implied, is made or intended. No one section or part of a section, of this report should be taken as giving an overall idea of this report. Each section must be read in conjunction with the whole of this report, including its appendices and attachments.

Any other party should satisfy themselves that the scope of work conducted, and report herein meets their specific needs. Dr Upsilon Environments cannot be held liable for third party reliance on this document, as Dr Upsilon Environments is not aware of the specific needs of the third party.

The subsurface environment can present substantial uncertainty due to its complex heterogeneity. The conclusions presented in this report are based on limited investigation of conditions at specific sampling locations chosen to be as representative as possible under the given circumstances. However, it is possible that this investigation may not have encountered all areas of contamination at the site due to the visual inspection, limited sampling and testing program undertaken.

The material subject to classification pertains only to the Site and subject stockpile outlined within the report and must be consistent with the soil description reported. If there are any unexpected finds that are not consistent with this classification, Dr Upsilon Environments must be notified immediately.

DRYU professional opinions are based upon its professional judgement, experience, training and results from analytical data. In some cases, further testing and analysis may be required, thus producing different results and / or opinions. DRYU has limited its investigation to the scope agreed upon with its client.

Investigations are based on inspections conducted in accordance with industry guidelines and standards, and common industry practice, having regard to the client instructions, and interpretations of conditions are based on the data from those inspections and, where relevant and conducted, testing. They will represent to the best of our knowledge, a reasonable interpretation of the condition of the site as able to be inspected. However, there can be no guarantee that conditions at specific points not able to be inspected do not vary from the interpreted conditions based on the available observations/data.

In practice, it is generally impossible to locate all asbestos in the course of an inspection due to factors including but not limited to access restrictions to certain areas including subsoil, the need to avoid damage, minimising inconvenience, operating plant, unavailability of specific information regarding the premises. The presence of asbestos and asbestos containing materials (ACM) is determined visually while the consultant will collect samples of suspected ACM and have them analysed in a laboratory. Any restrictions on the amount of sampling will reduce confidence in the inspection findings. The ACM that cannot be seen will not be found.

No warranty, undertaking, or guarantee, whether expressed or implied, will be made with respect to the data reported or to the findings, observations, conclusions and recommendations expressed in DRYU report. Furthermore, such data, findings, observations, conclusions and recommendations are based solely upon existence at the time of the investigation. The passage of time, manifestation of latent conditions or impacts of future



events (e.g. changes in legislation, scientific knowledge, land uses, climatic conditions, etc) may require further investigation at the site with subsequent data analysis and re-evaluation of the findings, observations, conclusions and recommendations expressed in DRYU report.

DRYU report will be prepared on behalf of and for the exclusive use of the Client and is subject to and issued in connection with the provisions of the agreement between DRYU and the Client. DRYU accepts no liability or responsibility whatsoever and expressly disclaims any responsibility for or in respect of any use of or reliance upon DRYU report by any third party or parties. It is the responsibility of the Client to accept if the Client so chooses any recommendations contained within and implement them in an appropriate, suitable and timely manner.

All works undertaken by DRYU are subject to DRYU Terms and conditions for professional services and the statement of limitation.



**Dr**  
**Upsilon**  
Environments

Dr Upsilon Environments Pty Ltd  
ABN: 91 647 732 518  
Phone: 0406 201 136  
Email: [Jeffrey.yu@DrUpsilonGroup.com](mailto:Jeffrey.yu@DrUpsilonGroup.com)  
PO Box 289, Kingsford, NSW  
Web: [www.DrUpsilonGroup.com.au](http://www.DrUpsilonGroup.com.au)

---

## Appendices





**Dr**  
**Upsilon**  
Environments

Dr Upsilon Environments Pty Ltd  
ABN: 91 647 732 518  
Phone: 0406 201 136  
Email: [Jeffrey.yu@DrUpsilonGroup.com](mailto:Jeffrey.yu@DrUpsilonGroup.com)  
PO Box 289, Kingsford, NSW  
Web: [www.DrUpsilonGroup.com.au](http://www.DrUpsilonGroup.com.au)

---

## **Appendix 1 – Representative Photographs**



Table 7 Representative Inspection Images for Areas of Environmental Concern

	
Image 1: Frontage of 35 Carter Rd	Image 2: Frontage of 37 Carter Rd
	
Image 3: Frontage of 39 Carter Rd	Image 4: Back section of 39 Carter Rd
	
Image 5: Roof of 37 Carter Rd	Image 6: Back section of 35 Carter Rd



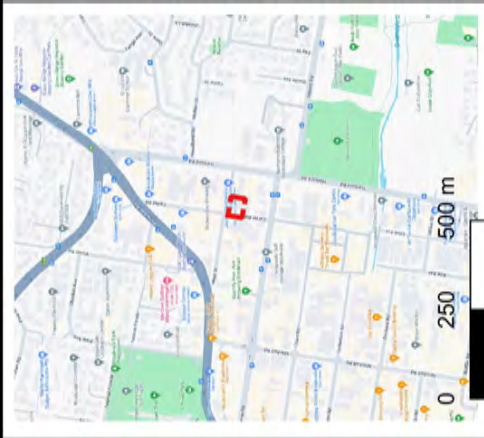
**Dr**  
**Upsilon**  
Environments

Dr Upsilon Environments Pty Ltd  
ABN: 91 647 732 518  
Phone: 0406 201 136  
Email: [Jeffrey.yu@DrUpsilonGroup.com](mailto:Jeffrey.yu@DrUpsilonGroup.com)  
PO Box 289, Kingsford, NSW  
Web: [www.DrUpsilonGroup.com.au](http://www.DrUpsilonGroup.com.au)

---

## Appendix 2 – Historical Imagery Records





Dr  
**upsilon**  
Environments

Legend



Site

Project No.: DRYU412J

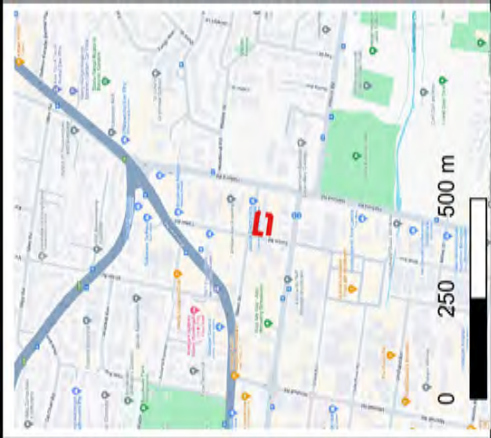

Fig No.	1930	Ver.	1
Drafted by	JY	Date	24/06/24

CRS:	GDA96 MGA Zone 56
------	-------------------

Figure description

Preliminary Site Investigation at 35-39 Carter Road,  
Brookvale, NSW





Dr  
Upsilon  
Environments

Legend



Site

Project No.: DRYU412J

Fig No.	1943	Ver.	1
Drafted by	JY	Date	24/06/24

Fig No.	1943	Ver.	1
Drafted by	JY	Date	24/06/24

Fig No.	1943	Ver.	1
Drafted by	JY	Date	24/06/24

Fig No.	1943	Ver.	1
Drafted by	JY	Date	24/06/24

Fig No.	1943	Ver.	1
Drafted by	JY	Date	24/06/24

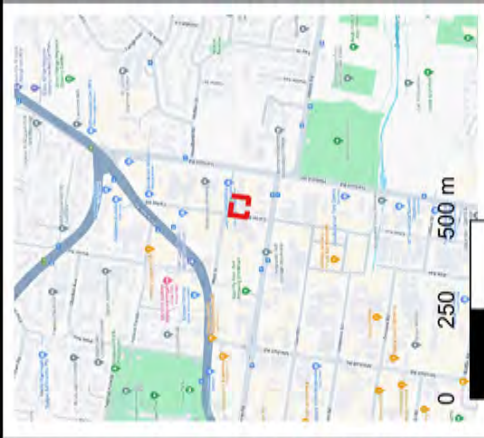

Fig No.	1943	Ver.	1
Drafted by	JY	Date	24/06/24

Fig No.	1943	Ver.	1
Drafted by	JY	Date	24/06/24

Fig No.	1943	Ver.	1
Drafted by	JY	Date	24/06/24

Figure description  
Preliminary Site Investigation at 35-39 Carter Road,  
Brookvale, NSW





Dr  
**upsilon**  
Environments

Legend



Site

Project No.: DRYU412J

Fig No. 1951 Ver. 1

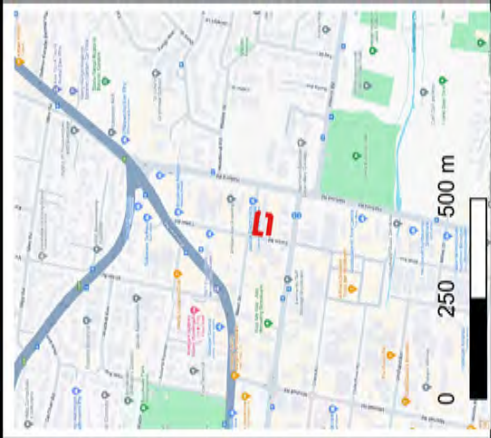
Drafted by JY Date 24/06/24

CRS: GDA96 MGA Zone 56

Figure description

Preliminary Site Investigation at 35-39 Carter Road,  
Brookvale, NSW





Dr  
upsilon  
Environments

Legend



Site

Project No.: DRYU412J

Fig No. 1955 Ver. 1

Drafted by JY Date 24/06/24

CRS: GDA96 MGA Zone 56

Figure description

Preliminary Site Investigation at 35-39 Carter Road,  
Brookvale, NSW





Legend



Site

Project No.: DRYU412J


Fig No.	Ver.	Date
1961	1	24/06/24

Drafted by	Date
JY	24/06/24

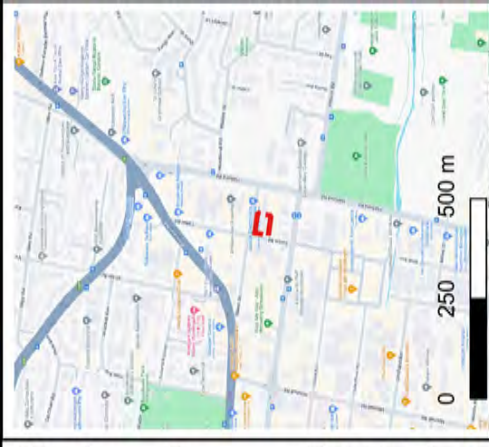
CRS:
GDA96 MGA Zone 56

Figure description

Preliminary Site Investigation at 35-39 Carter Road, Brookvale, NSW







Dr Upsilon Environments

Legend



Site

Project No.: DRYU412J

Fig No.

1965

Ver.

1

Drafted by

JY

Date

24/06/24

CRS:

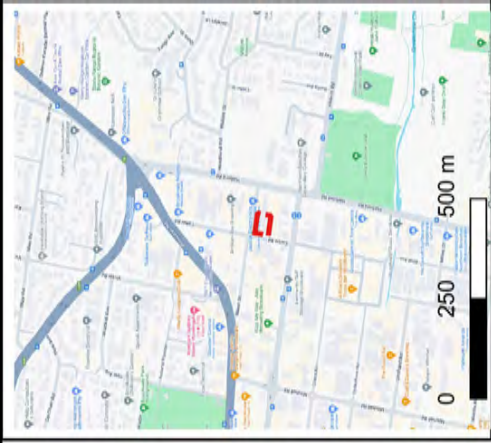
GDA96 MGA Zone 56

Figure description

Preliminary Site Investigation at 35-39 Carter Road, Brookvale, NSW







Dr  
upsilon  
Environments

Legend



Site

Project No.: DRYU412J

Fig No.

1971

Ver.

1

Drafted by

JY

Date

24/06/24

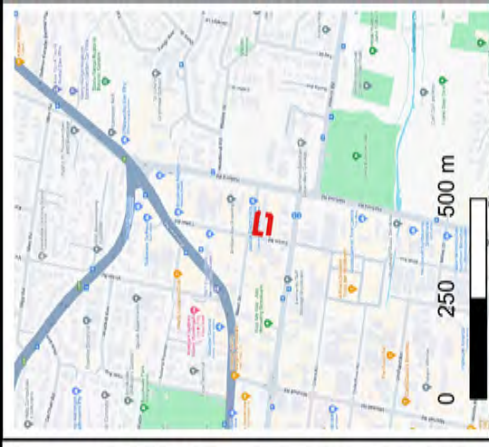
CRS:

GDA96 MGA Zone 56

Figure description

Preliminary Site Investigation at 35-39 Carter Road,  
Brookvale, NSW





Dr Upsilon Environments

Legend



Site

Project No.: DRYU412J

Fig No.

1975

Ver.

1

Drafted by

JY

Date

24/06/24

CRS:

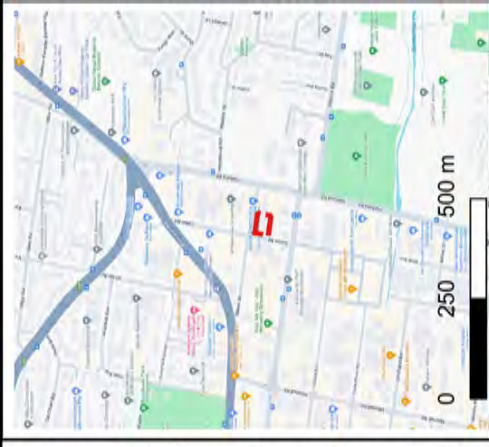
GDA96 MGA Zone 56

Figure description

Preliminary Site Investigation at 35-39 Carter Road,  
Brookvale, NSW







Dr  
upsilon  
Environments

Legend



Site

Project No.: DRYU412J

Fig No.

1978

Ver.

1

Drafted by

JY

Date

24/06/24

CRS:

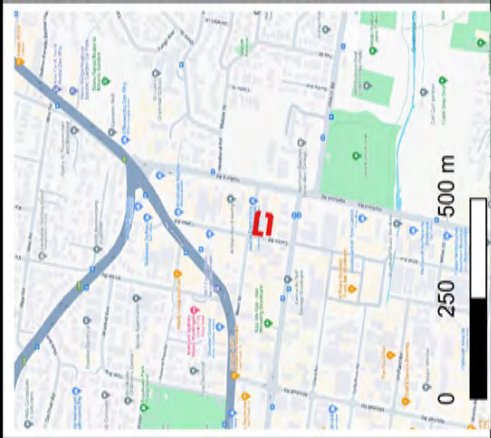
GDA96 MGA Zone 56

Figure description

Preliminary Site Investigation at 35-39 Carter Road,  
Brookvale, NSW







Dr  
upsilon  
Environments

Legend



Site

Project No.: DRYU412J

Fig No.

1982

Ver.

1

Drafted by

JY

Date

24/06/24

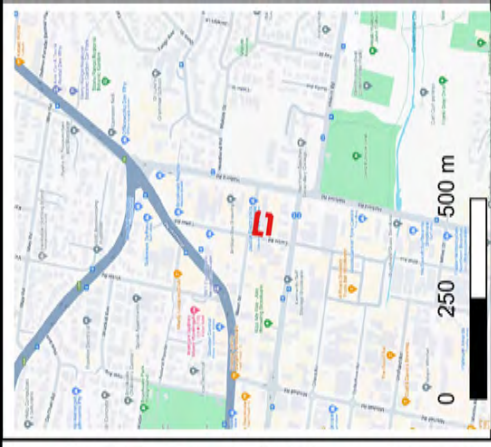
CRS:

GDA96 MGA Zone 56

Figure description

Preliminary Site Investigation at 35-39 Carter Road,  
Brookvale, NSW





Dr  
upsilon  
Environments

Legend



Site

Project No.: DRYU412J

Fig No.

1986

Ver.

1

Drafted by

JY

Date

24/06/24

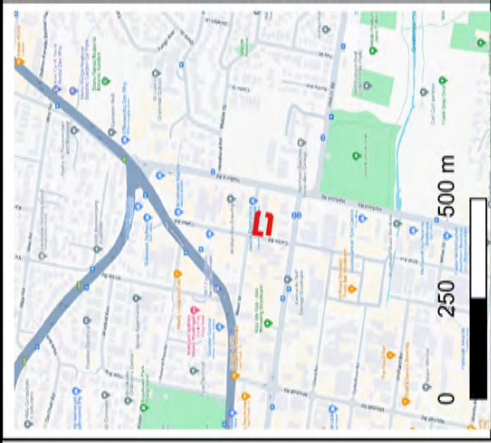
CRS:

GDA96 MGA Zone 56

Figure description

Preliminary Site Investigation at 35-39 Carter Road,  
Brookvale, NSW





Dr  
upsilon  
Environments

Legend



Site

Project No.: DRYU412J

Fig No.

1991

Ver.

1

Drafted by

JY

Date

24/06/24

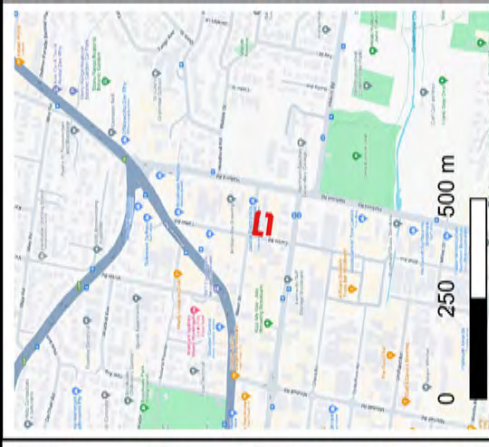
CRS:

GDA96 MGA Zone 56

Figure description

Preliminary Site Investigation at 35-39 Carter Road,  
Brookvale, NSW





Dr  
upsilon  
Environments

Legend



Site

Project No.: DRYU412J

Fig No.

1994

Ver.

1

Drafted by

JY

Date

24/06/24

CRS:

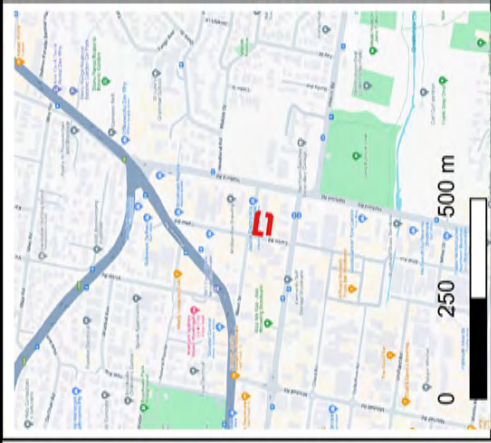
GDA96 MGA Zone 56

Figure description

Preliminary Site Investigation at 35-39 Carter Road,  
Brookvale, NSW







Dr  
upsilon  
Environments

Legend



Site

Project No.: DRYU412J

Fig No. 1998 Ver. 1

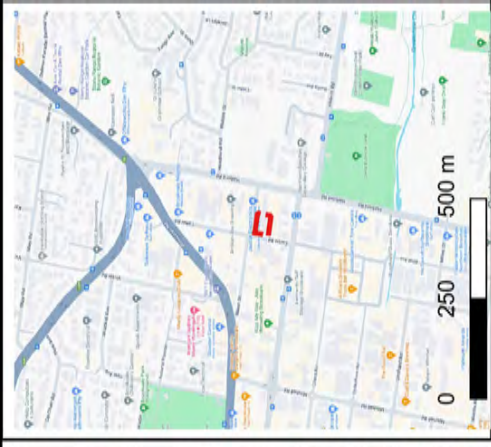
Drafted by JY Date 24/06/24

CRS: GDA96 MGA Zone 56

Figure description

Preliminary Site Investigation at 35-39 Carter Road,  
Brookvale, NSW





Dr  
upsilon  
Environments

Legend



Site

Project No.: DRYU412J

Fig No.

2000

Ver.

1

Drafted by

JY

Date

24/06/24

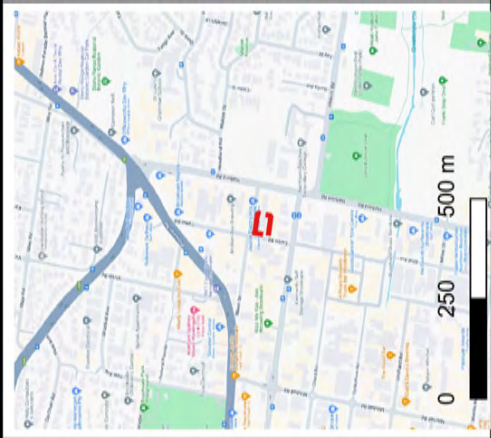
CRS:

GDA96 MGA Zone 56

Figure description

Preliminary Site Investigation at 35-39 Carter Road,  
Brookvale, NSW





Dr  
upsilon  
Environments

Legend



Site

Project No.: DRYU412J

Fig No.

2004

Ver.

1

Drafted by

JY

Date

24/06/24

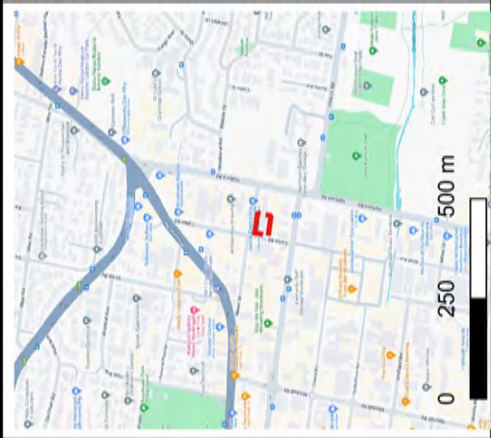
CRS:

GDA96 MGA Zone 56

Figure description

Preliminary Site Investigation at 35-39 Carter Road,  
Brookvale, NSW





Dr  
upsilon  
Environments

Legend



Site

Project No.: DRYU412J

Fig No.

2005

Ver.

1

Drafted by

JY

Date

24/06/24

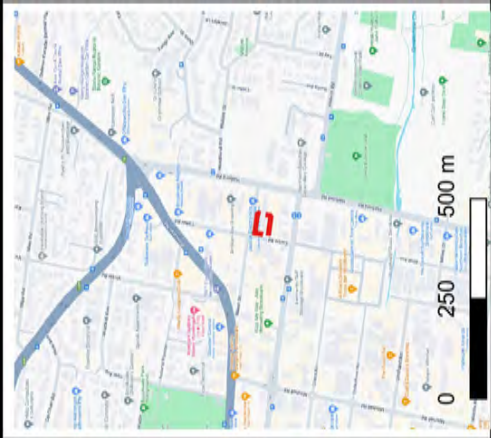
CRS:

GDA96 MGA Zone 56

Figure description

Preliminary Site Investigation at 35-39 Carter Road,  
Brookvale, NSW





Dr  
upsilon  
Environments

Legend



Site

Project No.: DRYU412J

Fig No.

2007

Ver.

1

Drafted by

JY

Date

24/06/24

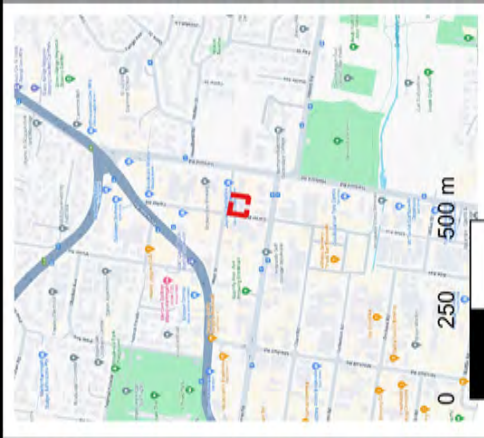
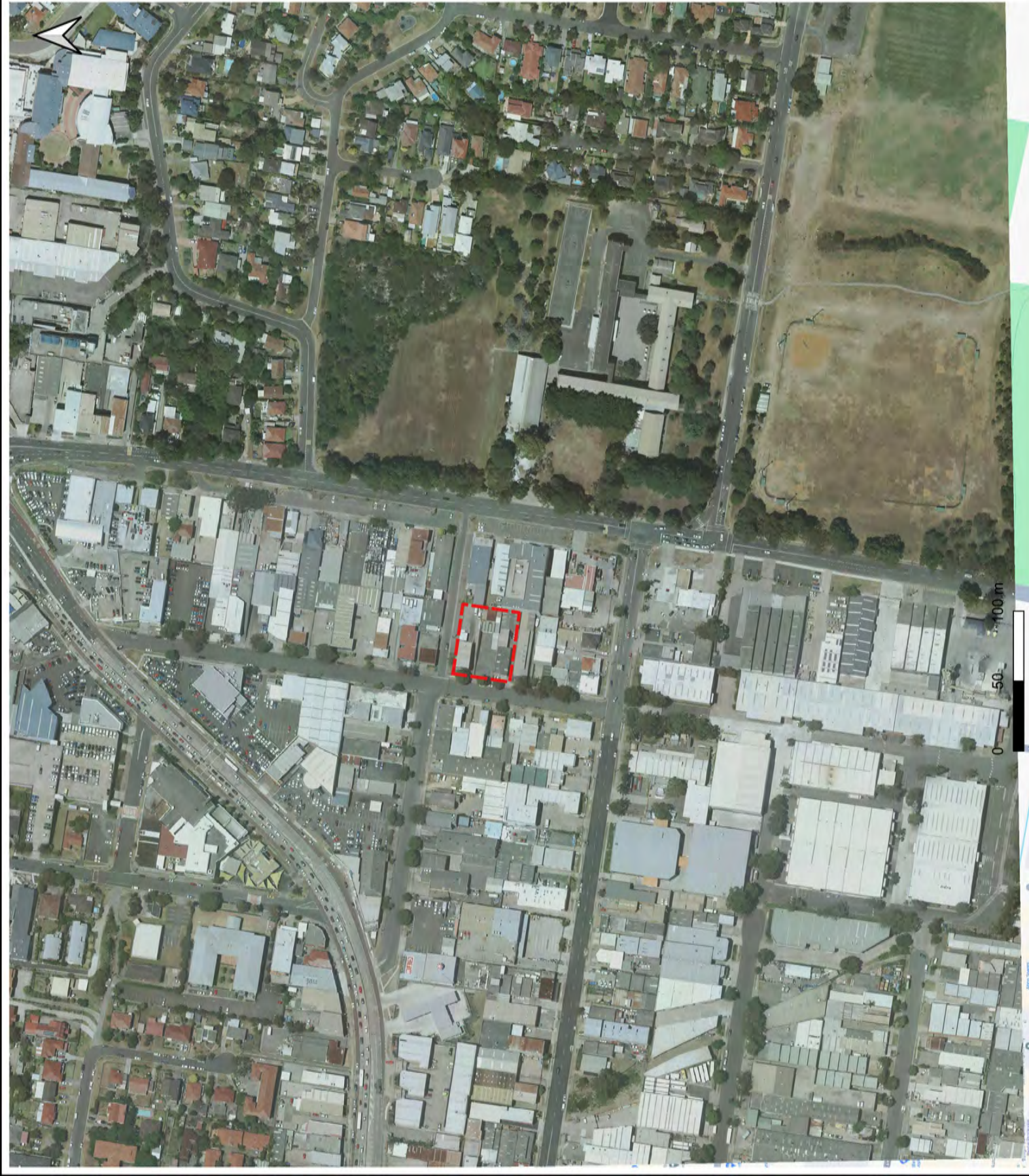
CRS:

GDA96 MGA Zone 56

Figure description

Preliminary Site Investigation at 35-39 Carter Road,  
Brookvale, NSW





Dr  
upsilon  
Environments

Legend



Site

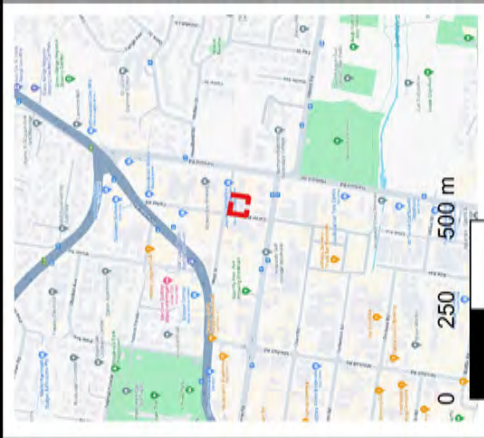
Project No.: DRYU412J

Fig No.	2011	Ver.	1
Drafted by	JY	Date	24/06/24

CRS:	GDA96 MGA Zone 56
------	-------------------

Figure description  
Preliminary Site Investigation at 35-39 Carter Road,  
Brookvale, NSW





Dr  
upsilon  
Environments

Legend



Site

Project No.: DRYU412J

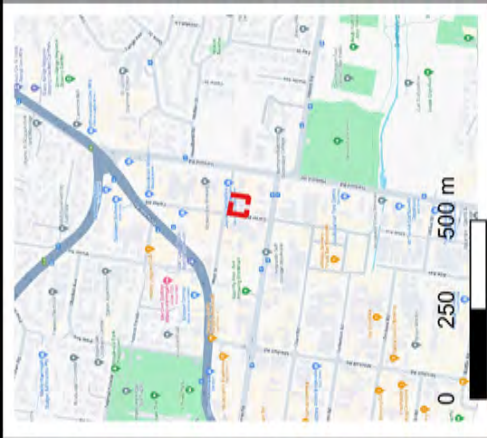
Fig No.	2014	Ver.	1
Drafted by	JY	Date	24/06/24

Drafted by	JY	Date	24/06/24
CRS:	GDA96 MGA Zone 56		

CRS:	GDA96 MGA Zone 56		
Figure description			

Preliminary Site Investigation at 35-39 Carter Road,  
Brookvale, NSW





Dr  
upsilon  
Environments

Legend



Site

Project No.: DRYU412J

Fig No. 2018 Ver. 1

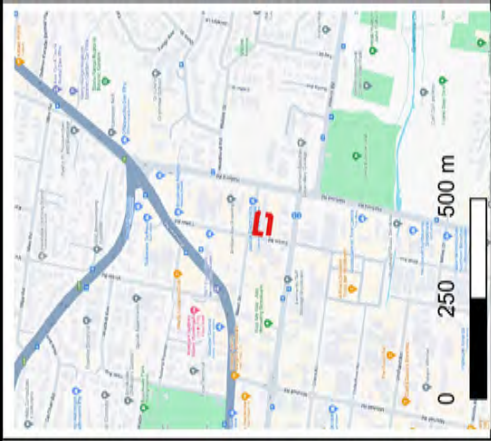
Drafted by JY Date 24/06/24

CRS: GDA96 MGA Zone 56

Figure description

Preliminary Site Investigation at 35-39 Carter Road,  
Brookvale, NSW





Dr  
upsilon  
Environments

Legend



Site

Project No.: DRYU412J

Fig No.

2022

Ver.

1

Drafted by

JY

Date

24/06/24

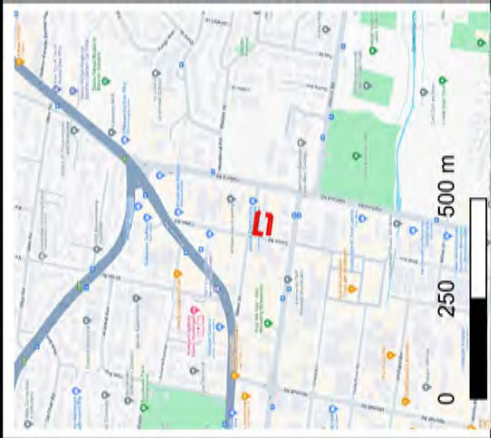
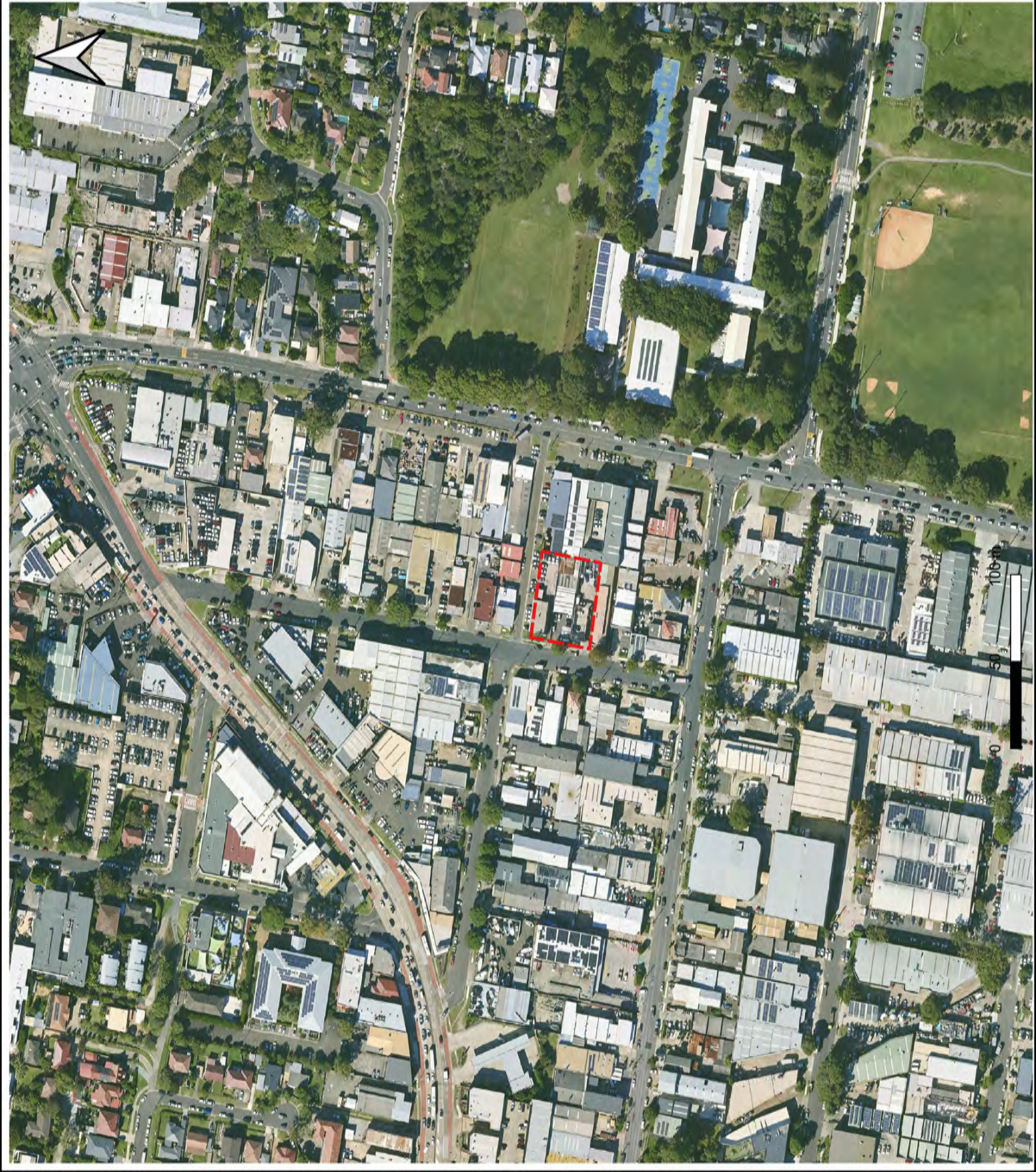
CRS:

GDA96 MGA Zone 56

Figure description

Preliminary Site Investigation at 35-39 Carter Road,  
Brookvale, NSW





Dr  
upsilon  
Environments

Legend



Site

Project No.: DRYU412J

Fig No.

2024

Ver.

1

Drafted by

JY

Date

24/06/24

CRS:

GDA96 MGA Zone 56

Figure description

Preliminary Site Investigation at 35-39 Carter Road,  
Brookvale, NSW





**Dr**  
**Upsilon**  
Environments

Dr Upsilon Environments Pty Ltd  
ABN: 91 647 732 518  
Phone: 0406 201 136  
Email: [Jeffrey.yu@DrUpsilonGroup.com](mailto:Jeffrey.yu@DrUpsilonGroup.com)  
PO Box 289, Kingsford, NSW  
Web: [www.DrUpsilonGroup.com.au](http://www.DrUpsilonGroup.com.au)

---

### **Appendix 3 – Site Layout and Areas of Environmental Concern**





Figure 4 Site Layout and AECs at 35-39 Carter Road, Brookvale, NSW

## **Appendix 4 – Architectural Plan and Survey Plan**



# PROJECT 35-39 CARTER ROAD BROOKVALE - INDUSTRIAL



1 BIRD'S EYE VIEW (EXISTING)




2 BIRD'S EYE VIEW (PROPOSED)

## GROSS FLOOR AREA (GFA) CALCULATION

UNIT	GF GFA (SQM)	MEZZ GFA (SQM)	LOADING (SQM)	SUB-TOTAL GFA (SQM)	% of MEZZ FLOOR TO GF
(A) GROUND FLOOR					
IN01	173.78	0.00	-22.40	151.38	
IN02	175.74	0.00	-22.40	153.34	
IN03	178.08	0.00	-22.40	155.68	
IN04	214.64	46.46	-22.40	238.70	21.65%
IN05	133.09	29.97	-22.40	140.66	22.52%
IN06	250.63	42.90	-22.40	271.13	17.12%
	1,125.96	119.33	-134.40	1,110.89	
(B) FIRST FLOOR					
IN07	154.82	51.81	-22.80	183.83	33.46%
IN08	131.52	30.00	-22.80	138.72	22.81%
IN09	136.80	30.00	-22.80	144.00	21.93%
IN10	106.93	30.18	0.00	137.11	28.22%
IN11	95.13	30.29	-22.80	102.62	31.84%
IN12	109.30	30.45	-22.80	118.49	27.86%
IN13	135.58	30.26	-22.80	143.04	22.32%
	870.08	232.99	-136.80	966.27	
TOTAL GFA (A+B)					
	1996.04	352.32		2,077.16 SQM	
		17.65% OF TOTAL GFA			

(C) COFFEE SHOP	28.33SQM
PARKING REQUIREMENTS	
GFA (EXCL. LOADING) FOR PARKING CALCULATION UNDER INDUSTRIAL UNIT	2,011.30 SQM
PARKING REQUIRED (1.3 SPACES PER 100 SQM GFA)	26.15
GFA FOR PARKING CALCULATION UNDER OFFICE	65.86 SQM
PARKING REQUIRED (1 SPACES PER 40 SQM GFA)	1.65
TOTAL PARKING REQUIRED	28.00
	(26.15 + 1.65 = 27.80, ~28)
PARKING PROVIDED	26
TOTAL GFA (INCLUDING LOADING AND COFFEE SHOP)	
	2,376.69 SQM



www.figgis.com.au  
20/03/2024

3857 000 Rev. A

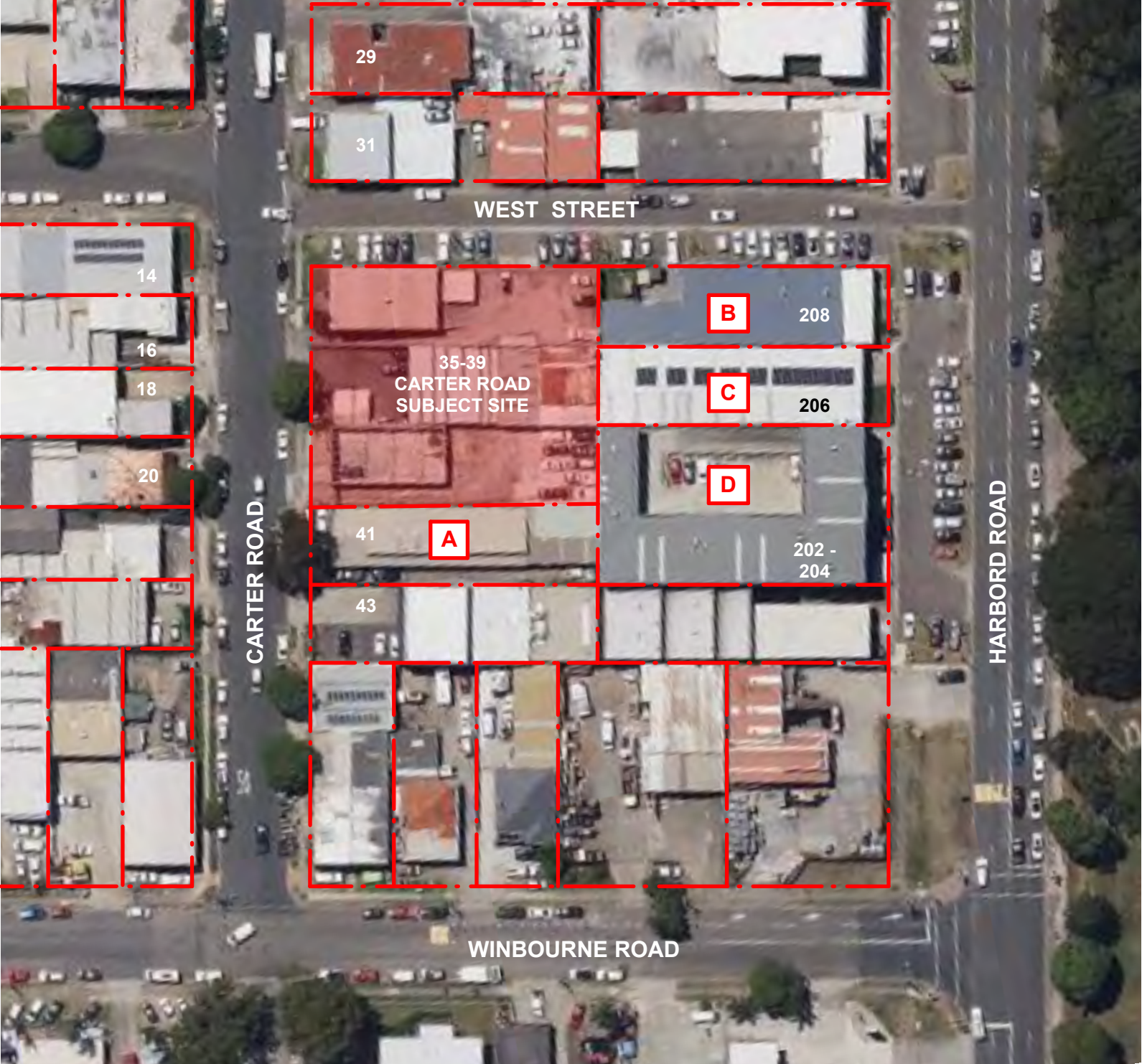
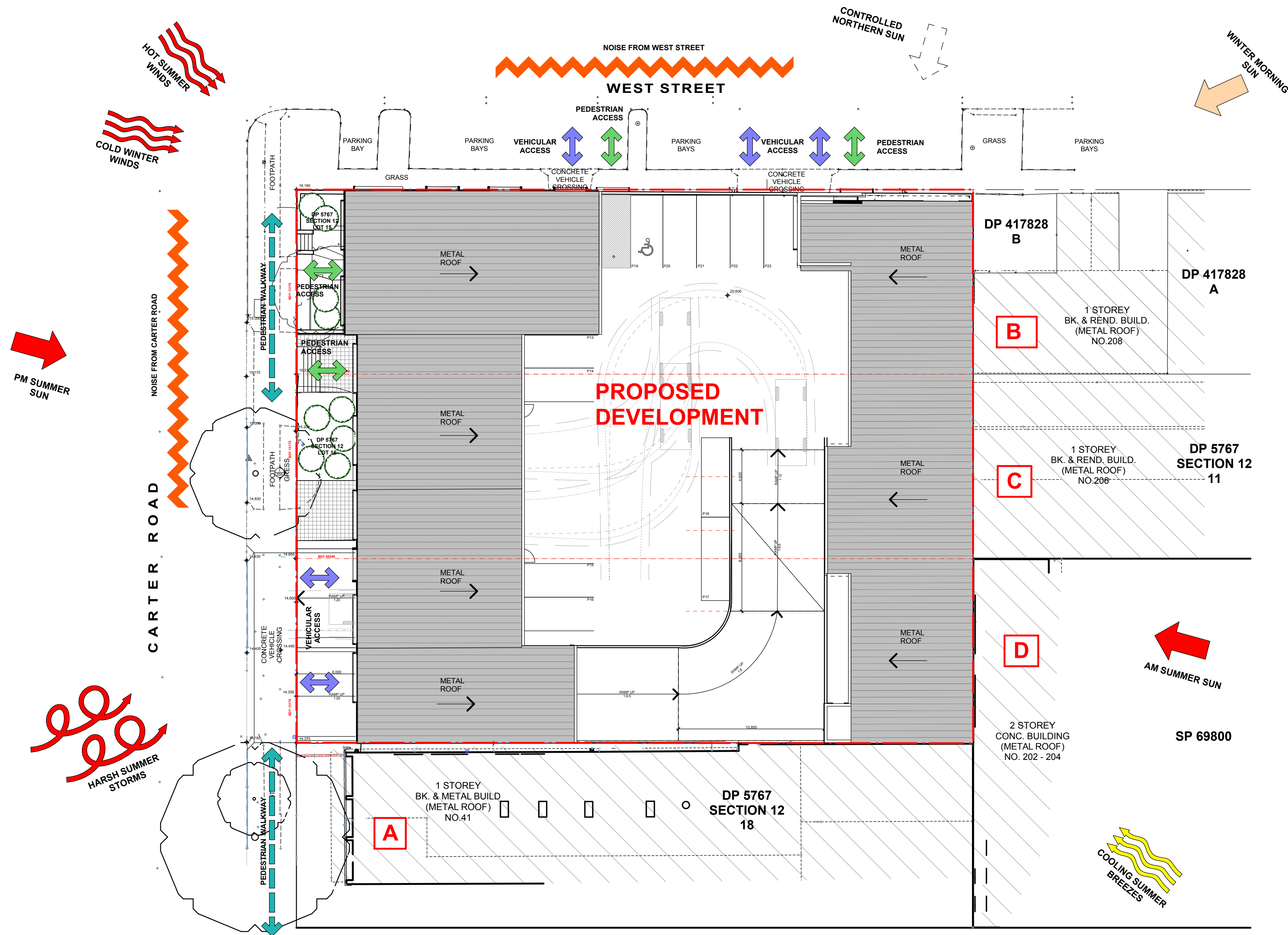
NOT FOR CONSTRUCTION

0m  
SCALE  
Nominated Architect: Jeffrey Chan NSW ARB No. 10967





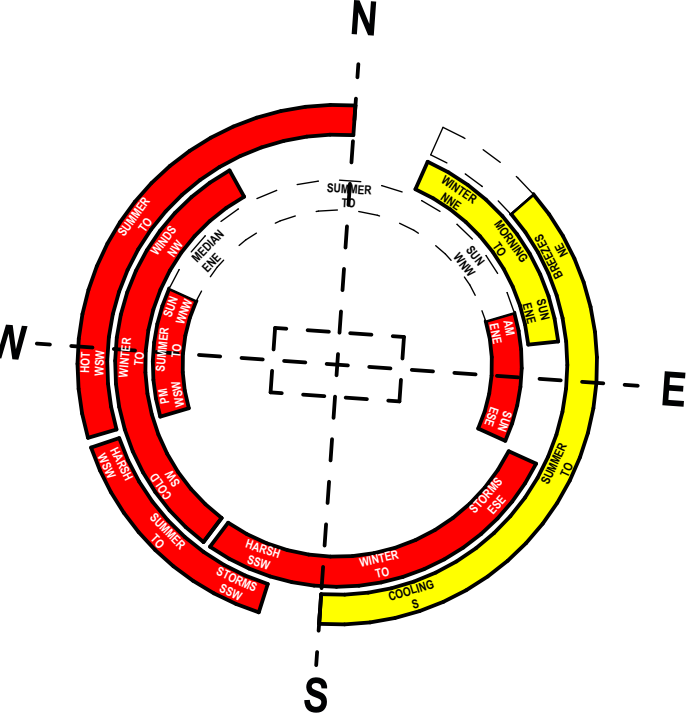
# PROJECT 35-39 CARTER ROAD BROOKVALE - INDUSTRIAL



1 SITE PLAN  
NTS

- DESIREABLE**
  - LIMIT SUMMER SUN ENTRY
  - PROMOTE WINTER SUN ENTRY
  - PROMOTE SUMMER BREEZES ENTRY
- UNDESIREABLE**
  - SCREEN SUMMER EAST SUN ENTRY
  - SCREEN SUMMER WEST SUN ENTRY
  - SCREEN WINTER STORM ENTRY
- CONTROLLED**
  - LIMIT SUMMER SUN ENTRY
  - PROMOTE WINTER SUN ENTRY

2 SITE ANALYSIS PLAN  
1:200




VIEW OF 41 CARTER ROAD



VIEW FROM JUNCTION OF WEST ST AND CARTER RD



VIEW FROM JUNCTION OF WEST ST AND HARBORD RD



www.figgis.com.au  
20/03/2024



3857 100 Rev.

NOT FOR CONSTRUCTION

0m SCALE  
Nominated Architect: Jeffrey Chan NSW ARB No. 10967



PROJECT 35-39 CARTER ROAD BROOKVALE - INDUSTRIAL

WEST STREET




1 GROUND FLOOR PLAN  
1:100

www.figgis.com.au  
20/03/2024

3857 119 Rev. A

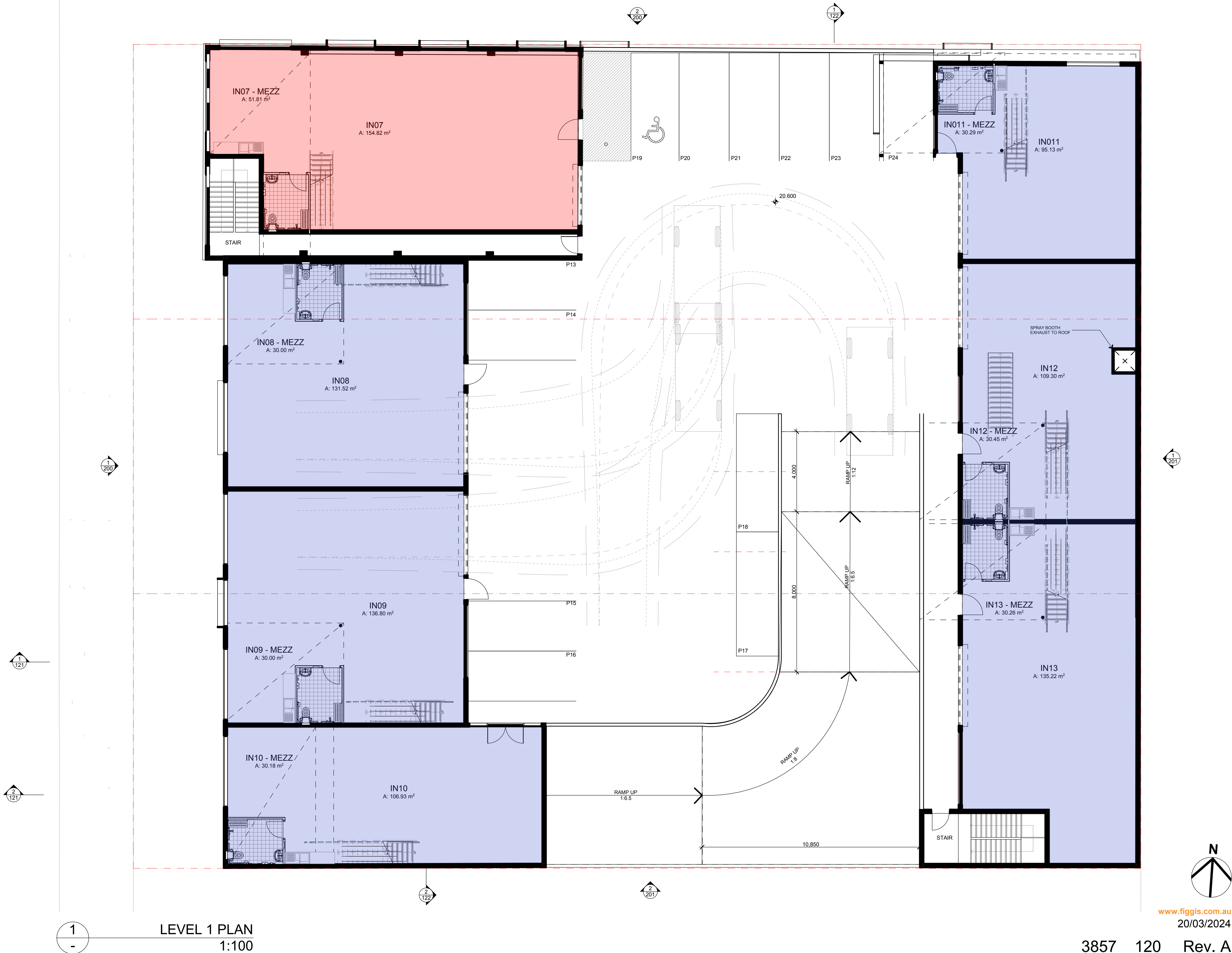
NOT FOR CONSTRUCTION

0m  
SCALE  
Nominated Architect: Jeffrey Chan NSW ARB No. 10967




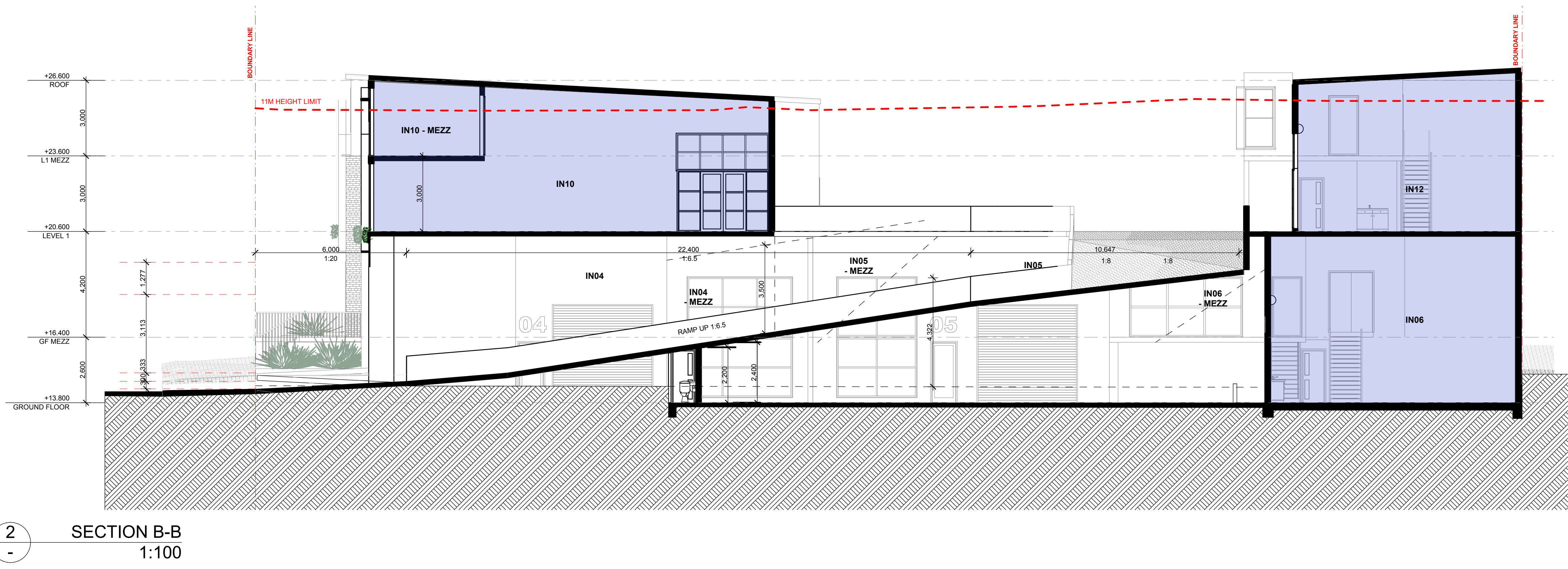
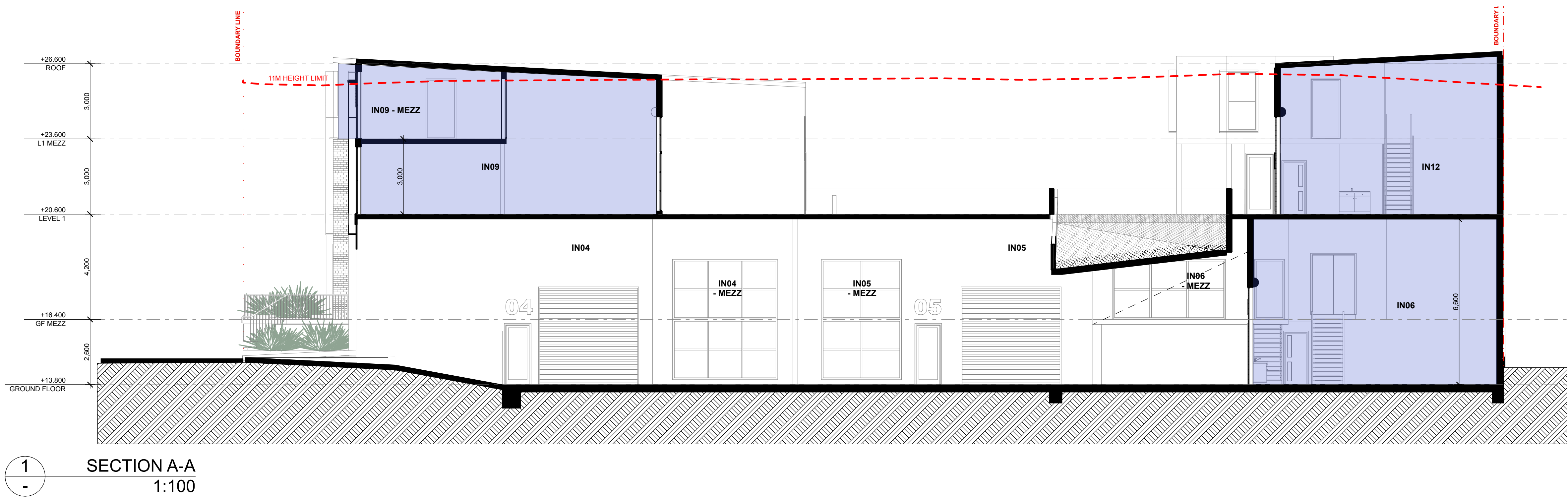


PROJECT 35-39 CARTER ROAD BROOKVALE - INDUSTRIAL





# PROJECT 35-39 CARTER ROAD BROOKVALE - INDUSTRIAL



www.figgis.com.au  
20/03/2024

3857 121 Rev. A


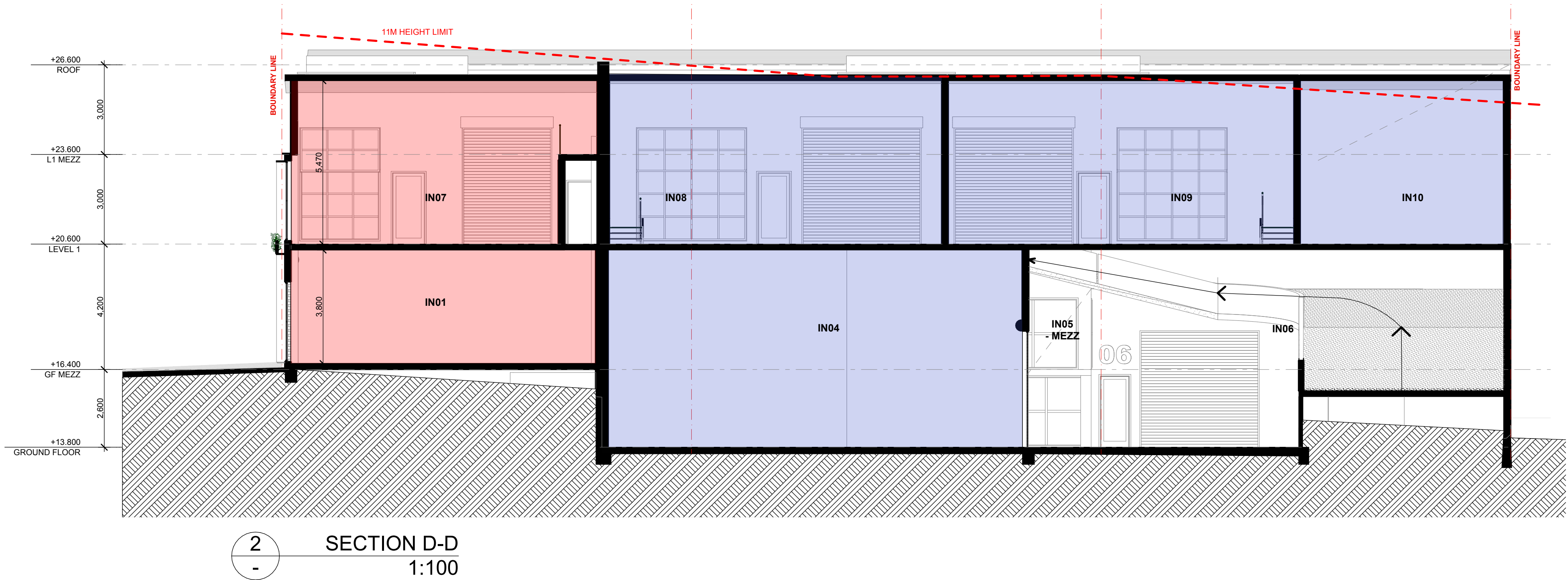
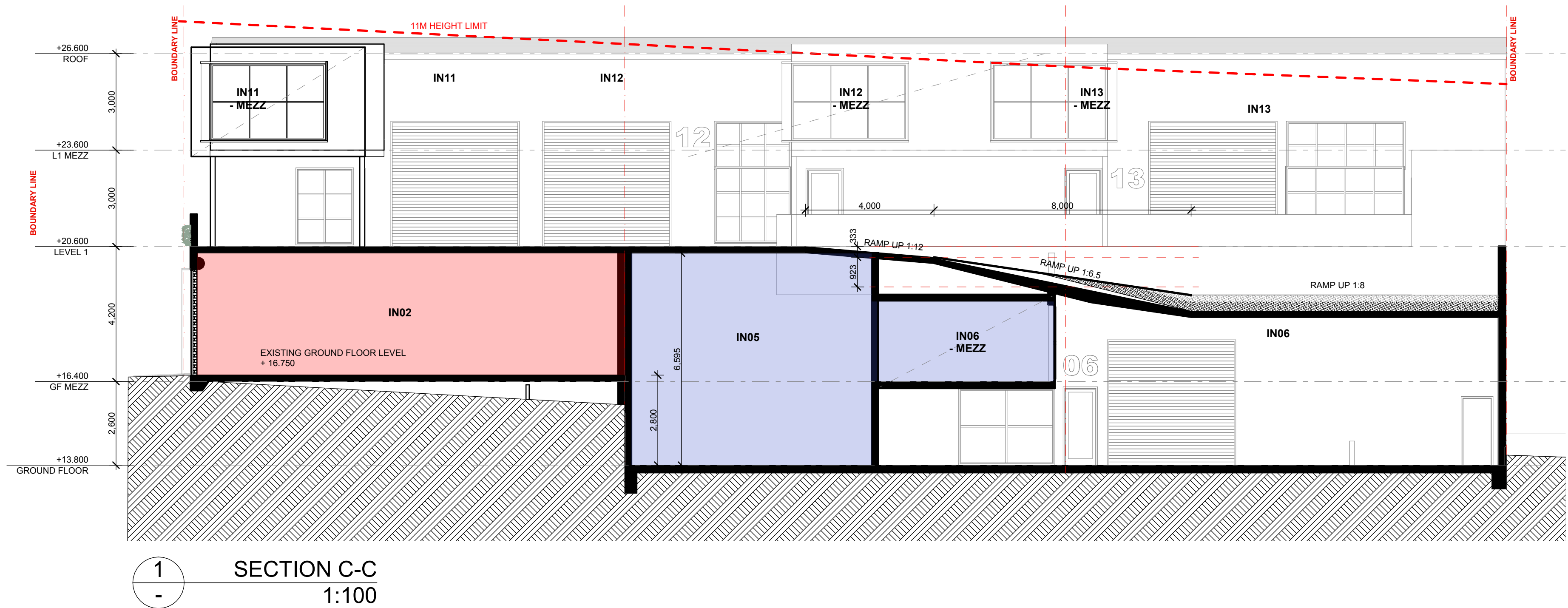
NOT FOR CONSTRUCTION

0m  
SCALE  
Nominated Architect: Jeffrey Chan NSW ARB No. 10967





# PROJECT 35-39 CARTER ROAD BROOKVALE - INDUSTRIAL



www.figgis.com.au  
20/03/2024

3857 122 Rev. A

NOT FOR CONSTRUCTION

0m  
SCALE  
Nominated Architect: Jeffrey Chan NSW ARB No. 10967

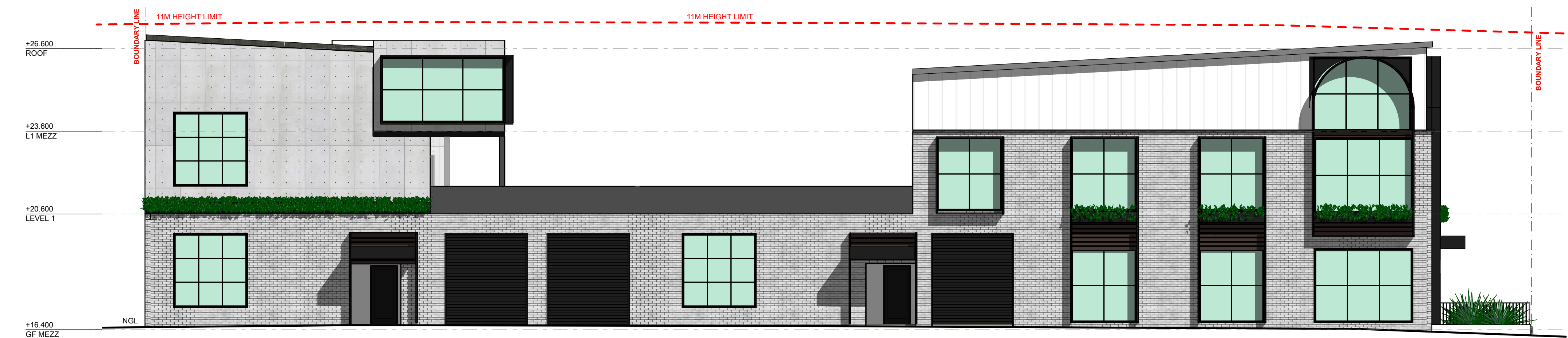





# PROJECT 35-39 CARTER ROAD BROOKVALE - INDUSTRIAL



1 WEST ELEVATION (PROPOSE)  
1:100



2 NORTH ELEVATION (PROPOSED)  
1:100



www.figgis.com.au  
20/03/2024

3857 200 Rev. A

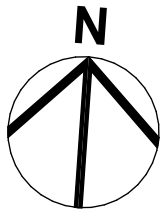
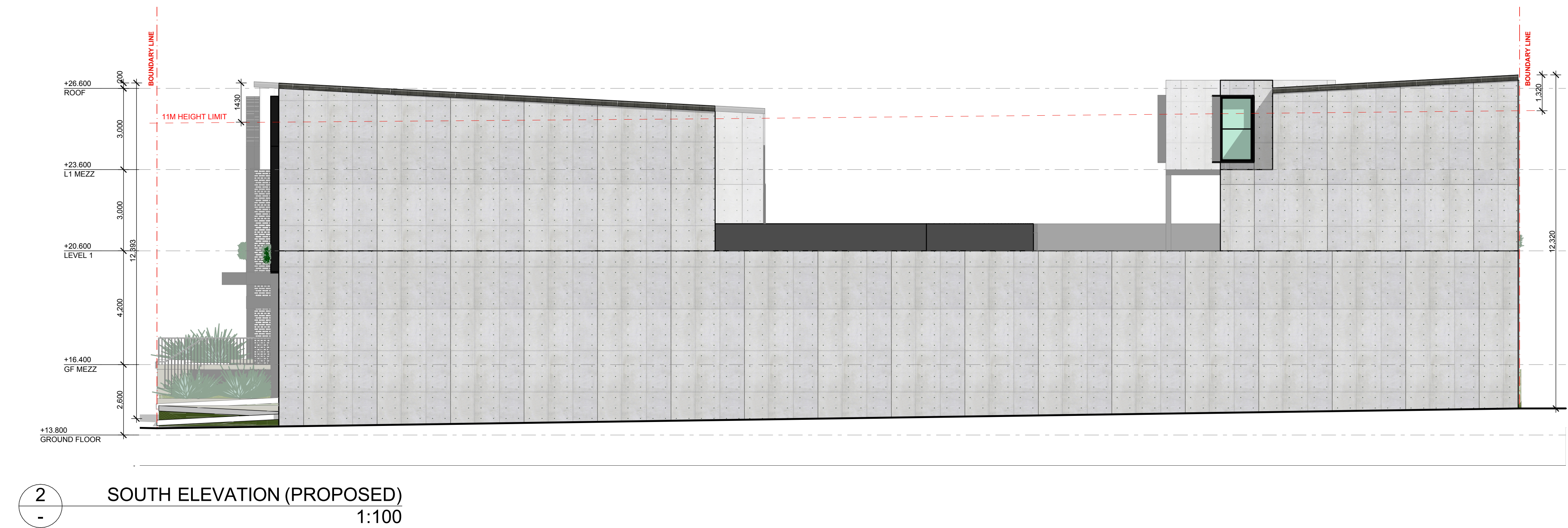
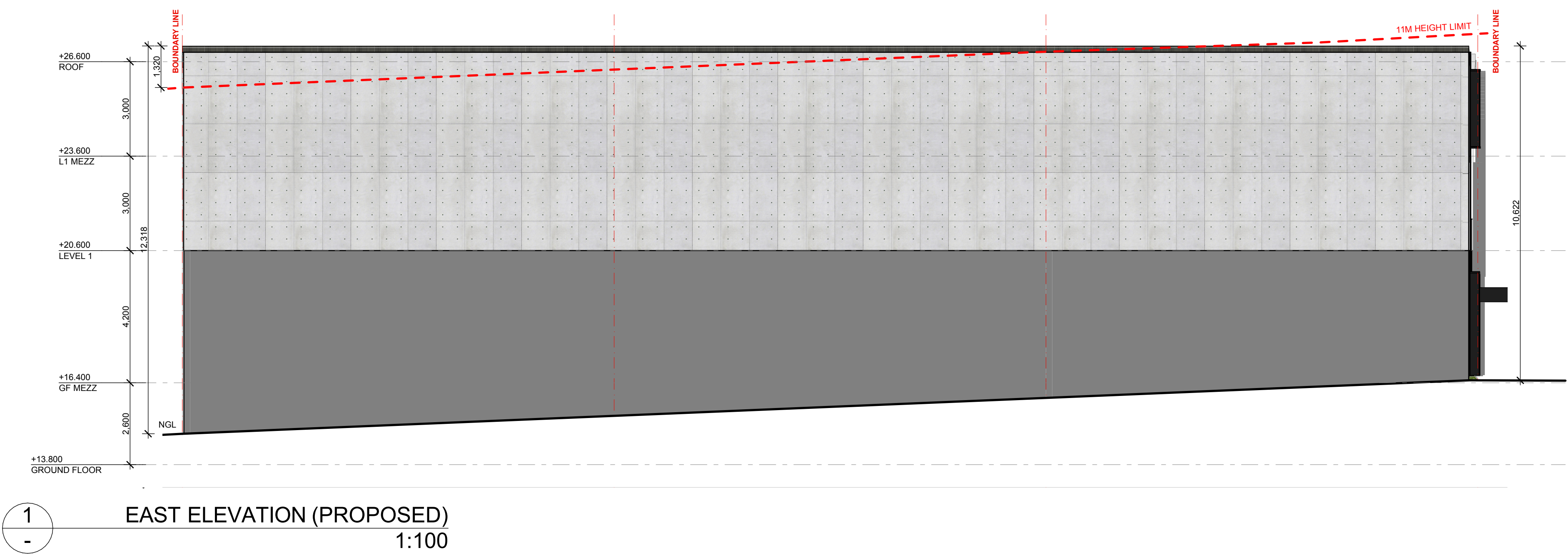
NOT FOR CONSTRUCTION

0m  
SCALE  
Nominated Architect: Jeffrey Chan NSW ARB No. 10967





# PROJECT 35-39 CARTER ROAD BROOKVALE - INDUSTRIAL



www.figgis.com.au  
20/03/2024

3857 201 Rev. A

NOT FOR CONSTRUCTION

0m  
SCALE  
Nominated Architect: Jeffrey Chan NSW ARB No. 10967





# PROJECT 35-39 CARTER ROAD BROOKVALE - INDUSTRIAL




1  
-  
VIEW FROM JUNCTION OF CARTER ROAD AND WEST ST (EXISTING)



2  
-  
VIEW FROM CARTER ROAD (EXISTING)



3  
-  
VIEW FROM WEST STREET (EXISTING)



[www.figgis.com.au](http://www.figgis.com.au)  
20/03/2024

3857 501 Rev. A

NOT FOR CONSTRUCTION

0m  
SCALE  
Nominated Architect: Jeffrey Chan NSW ARB No. 10967





# PROJECT 35-39 CARTER ROAD BROOKVALE - INDUSTRIAL




1  
- VIEW FROM JUNCTION OF CARTER ROAD AND WEST ST (PROPOSED)



2  
- VIEW FROM CART ROAD (PROPOSED)



3  
- VIEW FROM WEST STREET (PROPOSED)



[www.figgis.com.au](http://www.figgis.com.au)  
20/03/2024

3857 502 Rev. A

NOT FOR CONSTRUCTION

0m  
SCALE  
Nominated Architect: Jeffrey Chan NSW ARB No. 10967





## **Appendix 5 – Lotsearch Report**





# LOTSEARCH

LOTSEARCH ENVIRO LITE

**Date: 20 Jun 2024 17:23:27**

**Reference: LS057733 EL**

**Address: 35-39 Carter Road, Brookvale, NSW 2100**

**Disclaimer:**

The purpose of this report is to provide an overview of some of the site history, environmental risk and planning information available, affecting an individual address or geographical area in which the property is located. It is not a substitute for an on-site inspection or review of other available reports and records. It is not intended to be, and should not be taken to be, a rating or assessment of the desirability or market value of the property or its features.

You should obtain independent advice before you make any decision based on the information within the report.

The detailed terms applicable to use of this report are set out at the end of this report.



## Dataset Listing

Datasets contained within this report, detailing their source and data currency:

Dataset Name	Custodian	Supply Date	Currency Date	Update Frequency	Dataset Buffer (m)	No. Features On-site	No. Features within 100m	No. Features within Buffer
Cadastre Boundaries	NSW Department of Customer Service - Spatial Services	17/04/2024	17/04/2024	Quarterly	-	-	-	-
Topographic Data	NSW Department of Customer Service - Spatial Services	21/05/2024	21/05/2024	Annually	-	-	-	-
List of NSW contaminated sites notified to EPA	Environment Protection Authority NSW	15/05/2024	10/05/2024	Monthly	1000m	0	1	7
Contaminated Land Records of Notice	Environment Protection Authority NSW	15/05/2024	15/05/2024	Monthly	1000m	0	0	0
Former Gasworks	Environment Protection Authority NSW	28/04/2024	14/07/2021	Quarterly	1000m	0	0	0
Notices under the POEO Act 1997	Environment Protection Authority NSW	15/05/2024	15/05/2024	Monthly	1000m	0	0	0
National Waste Management Facilities Database	Geoscience Australia	29/04/2024	29/11/2022	Annually	1000m	0	0	4
National Liquid Fuel Facilities	Geoscience Australia	20/09/2023	07/09/2020	Annually	1000m	0	1	5
EPA PFAS Investigation Program	Environment Protection Authority NSW	17/06/2024	14/06/2024	Monthly	2000m	0	0	0
Defence PFAS Investigation & Management Program - Investigation Sites	Australian Department of Defence	17/06/2024	29/02/2024	Monthly	2000m	0	0	0
Defence PFAS Investigation & Management Program - Management Sites	Australian Department of Defence	17/06/2024	29/02/2024	Monthly	2000m	0	0	0
Airservices Australia National PFAS Management Program	Airservices Australia	17/06/2024	17/06/2024	Monthly	2000m	0	0	0
Defence Controlled Areas	Australian Department of Defence	15/04/2024	15/04/2024	Quarterly	2000m	0	0	0
Defence 3 Year Regional Contamination Investigation Program	Australian Department of Defence	30/04/2024	02/09/2022	Quarterly	2000m	0	0	0
National Unexploded Ordnance (UXO)	Australian Department of Defence	15/04/2024	15/04/2024	Quarterly	2000m	0	0	0
EPA Other Sites with Contamination Issues	Environment Protection Authority NSW	13/11/2023	15/12/2022	Annually	1000m	0	0	0
Licensed Activities under the POEO Act 1997	Environment Protection Authority NSW	18/06/2024	18/06/2024	Monthly	1000m	0	0	0
Delicensed POEO Activities still regulated by the EPA	Environment Protection Authority NSW	18/06/2024	18/06/2024	Monthly	1000m	0	0	6
Former POEO Licensed Activities now revoked or surrendered	Environment Protection Authority NSW	18/06/2024	18/06/2024	Monthly	1000m	0	0	5
UBD Business Directories (Premise & Intersection Matches)	Hardie Grant			Not required	150m	26	799	1180
UBD Business Directories (Road & Area Matches)	Hardie Grant			Not required	150m	-	41	45
UBD Business Directory Dry Cleaners & Motor Garages/Service Stations (Premise & Intersection Matches)	Hardie Grant			Not required	500m	2	79	386
UBD Business Directory Dry Cleaners & Motor Garages/Service Stations (Road & Area Matches)	Hardie Grant			Not required	500m	-	28	153
Points of Interest	NSW Department of Customer Service - Spatial Services	16/04/2024	16/04/2024	Quarterly	1000m	0	0	32
Tanks (Areas)	NSW Department of Customer Service - Spatial Services	16/04/2024	16/04/2024	Quarterly	1000m	0	0	0
Tanks (Points)	NSW Department of Customer Service - Spatial Services	16/04/2024	16/04/2024	Quarterly	1000m	0	0	0
Major Easements	NSW Department of Customer Service - Spatial Services	06/05/2024	06/05/2024	Quarterly	1000m	0	0	22
State Forest	Forestry Corporation of NSW	12/12/2023	11/12/2023	Annually	1000m	0	0	0
Hydrogeology Map of Australia	Geoscience Australia	17/04/2024	19/08/2019	Annually	1000m	1	1	1



Dataset Name	Custodian	Supply Date	Currency Date	Update Frequency	Dataset Buffer (m)	No. Features On-site	No. Features within 100m	No. Features within Buffer
Temporary Water Restriction (Botany Sands Groundwater Source) Order 2018	NSW Department of Climate Change, Energy, the Environment and Water	28/05/2024	23/02/2018	Quarterly	1000m	0	0	0
National Groundwater Information System (NGIS) Boreholes	Bureau of Meteorology; Water NSW	28/05/2024	13/07/2022	Annually	2000m	0	0	36
NSW Seamless Geology Single Layer: Rock Units	NSW Department of Regional NSW	06/12/2023	31/05/2023	Annually	1000m	1	3	4
NSW Seamless Geology Single Layer: Trendlines	NSW Department of Regional NSW	06/12/2023	31/05/2023	Annually	1000m	0	0	4
NSW Seamless Geology Single Layer: Geological Boundaries and Faults	NSW Department of Regional NSW	06/12/2023	31/05/2023	Annually	1000m	0	0	0
Naturally Occurring Asbestos Potential	NSW Department of Regional NSW	26/04/2024	14/03/2024	Annually	1000m	0	0	0
Atlas of Australian Soils	Australian Bureau of Agriculture and Resource Economics and Sciences (ABARES)	12/01/2024	17/02/2011	Annually	1000m	1	1	1
Soil Landscapes of Central and Eastern NSW	NSW Department of Climate Change, Energy, the Environment and Water	12/12/2023	27/07/2020	Annually	1000m	1	1	6
Environmental Planning Instrument Acid Sulfate Soils	NSW Department of Planning, Housing and Infrastructure	04/06/2024	03/05/2024	Monthly	500m	0	-	-
Atlas of Australian Acid Sulfate Soils	CSIRO	12/01/2024	21/02/2013	Annually	1000m	1	1	3
Dryland Salinity - National Assessment	Australian Bureau of Agricultural and Resource Economics and Sciences	03/06/2024	24/05/2024	Annually	1000m	0	0	0
Mining Subsidence Districts	NSW Department of Customer Service	03/05/2024	03/05/2024	Quarterly	1000m	0	0	0
Current Mining Titles	NSW Department of Regional NSW	20/06/2024	20/06/2024	Monthly	1000m	0	0	0
Mining Title Applications	NSW Department of Regional NSW	20/06/2024	20/06/2024	Monthly	1000m	0	0	0
Historic Mining Titles	NSW Department of Regional NSW	20/06/2024	20/06/2024	Monthly	1000m	10	10	10
Environmental Planning Instrument SEPP State Significant Precincts	NSW Department of Planning, Housing and Infrastructure	04/06/2024	08/09/2023	Monthly	1000m	0	0	0
Environmental Planning Instrument Land Zoning	NSW Department of Planning, Housing and Infrastructure	04/06/2024	10/05/2024	Monthly	1000m	1	3	41
Commonwealth Heritage List	Australian Department of Climate Change, Energy, the Environment and Water	20/10/2023	13/04/2022	Annually	1000m	0	0	0
National Heritage List	Australian Department of Climate Change, Energy, the Environment and Water	20/10/2023	13/04/2022	Annually	1000m	0	0	0
State Heritage Register - Curtilages	NSW Department of Planning, Industry and Environment	26/04/2024	08/03/2024	Quarterly	1000m	0	0	0
Environmental Planning Instrument Local Heritage	NSW Department of Planning, Housing and Infrastructure	04/06/2024	10/05/2024	Monthly	1000m	0	0	14
Bush Fire Prone Land	NSW Rural Fire Service	18/06/2024	12/03/2024	Monthly	1000m	0	0	1
NSW Native Vegetation Type Map	NSW Department of Climate Change, Energy, the Environment and Water	28/05/2024	30/11/2023	Quarterly	1000m	1	1	26
Ramsar Wetlands of Australia	Australian Department of Climate Change, Energy, the Environment and Water	16/05/2024	11/04/2024	Annually	1000m	0	0	0
Collaborative Australian Protected Areas Database (CAPAD) 2022 - Terrestrial	Australian Department of Climate Change, Energy, The Environment and Water	04/03/2024	30/06/2022	Annually	1000m	0	0	0
Collaborative Australian Protected Areas Database (CAPAD) 2022 - Marine	Australian Department of Climate Change, Energy, The Environment and Water	04/03/2024	30/06/2022	Annually	1000m	0	0	0
Groundwater Dependent Ecosystems	Bureau of Meteorology	28/10/2022	26/10/2022	Annually	1000m	0	0	1
Inflow Dependent Ecosystems Likelihood	Bureau of Meteorology	28/10/2022	26/10/2022	Annually	1000m	0	0	2
NSW BioNet Species Sightings	NSW Department of Climate Change, Energy, the Environment and Water	29/11/2023	29/11/2023	Weekly	10000m	-	-	-



# Site Diagram

35-39 Carter Road, Brookvale, NSW 2100

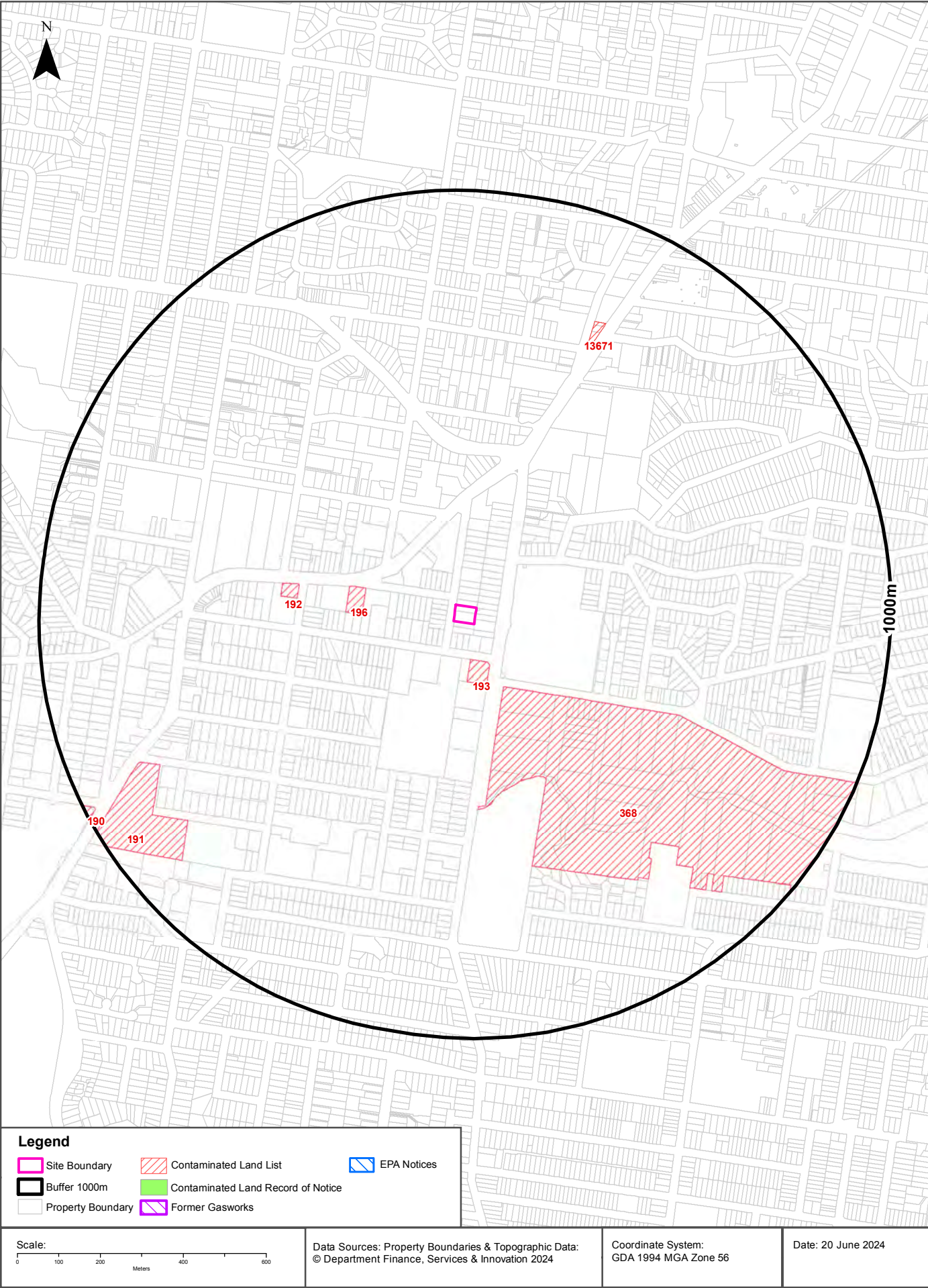


<b>Legend</b> <div><div></div> Site Boundary</div> <div><div></div> Internal Parcel Boundaries</div>	<b>Total Area:</b> 2046m <sup>2</sup>		<b>Scale:</b> 0 5 10 Meters	
	<b>Total Perimeter:</b> 182m		Data Source Aerial Imagery: © Aerometrex Pty Ltd	
	<small>Disclaimers:</small> Measurements are approximate only and may have been simplified or smaller lengths removed for readability.  Parcels that make up a small percentage of the total site area have not been labelled for increased legibility.		Coordinate System: GDA 1994 MGA Zone 56	Date: 19 June 2024



# Contaminated Land

35-39 Carter Road, Brookvale, NSW 2100





## Contaminated Land

35-39 Carter Road, Brookvale, NSW 2100

### List of NSW contaminated sites notified to EPA

Records from the NSW EPA Contaminated Land list within the dataset buffer:

Map Id	Site	Address	Suburb	Activity	Management Class	Status	Location Confidence	Dist	Direction
193	Coles Express Service Station Brookvale	198 Harbord ROAD	Brookvale	Service Station	Regulation under CLM Act not required	Current EPA List	Premise Match	86m	South
368	John Fisher Park	Corner Harbord and Abbott Roads	Curl Curl	Landfill	Regulation under CLM Act not required	Current EPA List	Premise Match	165m	South East
196	Woolworths Petrol Brookvale	756 Pittwater Road	Brookvale	Service Station	Regulation under CLM Act not required	Current EPA List	Premise Match	221m	West
192	Caltex Service Station Brookvale	740-742 Pittwater Road	Brookvale	Service Station	Regulation under CLM Act not required	Current EPA List	Premise Match	382m	West
13671	United Dee Why Pittwater	625 Pittwater Road, Cnr Mooramba ROAD	DEE WHY	Service Station	Regulation under CLM Act not required	Current EPA List	Premise Match	689m	North East
191	Brookvale Bus Depot	630-636 Pittwater Road	Brookvale	Other Petroleum	Regulation under CLM Act not required	Current EPA List	Premise Match	790m	South West
190	Warringah Mall	Cnr Condamine Street, Old Pittwater Rd & Cross Street	Brookvale	Other Industry	Regulation under CLM Act not required	Current EPA List	Premise Match	976m	South West

The values within the EPA site management class in the table above, are given more detailed explanations in the table below:

EPA site management class	Explanation
Contamination being managed via the planning process (EP&A Act)	The EPA has completed an assessment of the contamination and decided that the contamination is significant enough to warrant regulation. The contamination of this site is managed by the consent authority under the Environmental Planning and Assessment Act 1979 (EP&A Act) planning approval process, with EPA involvement as necessary to ensure significant contamination is adequately addressed. The consent authority is typically a local council or the Department of Planning and Environment.
Contamination currently regulated under CLM Act	The EPA has completed an assessment of the contamination and decided that the contamination is significant enough to warrant regulation under the Contaminated Land Management Act 1997 (CLM Act). Management of the contamination is regulated by the EPA under the CLM Act. Regulatory notices are available on the EPA's Contaminated Land Public Record of Notices.
Contamination currently regulated under POEO Act	The EPA has completed an assessment of the contamination and decided that the contamination is significant enough to warrant regulation. Management of the contamination is regulated under the Protection of the Environment Operations Act 1997 (POEO Act). The EPA's regulatory actions under the POEO Act are available on the POEO public register.
Contamination formerly regulated under the CLM Act	The EPA has determined that the contamination is no longer significant enough to warrant regulation under the Contaminated Land Management Act 1997 (CLM Act). The contamination was addressed under the CLM Act.
Contamination formerly regulated under the POEO Act	The EPA has determined that the contamination is no longer significant enough to warrant regulation. The contamination was addressed under the Protection of the Environment Operations Act 1997 (POEO Act).
Contamination was addressed via the planning process (EP&A Act)	The EPA has determined that the contamination is no longer significant enough to warrant regulation. The contamination was addressed by the appropriate consent authority via the planning process under the Environmental Planning and Assessment Act 1979 (EP&A Act).



EPA site management class	Explanation
Ongoing maintenance required to manage residual contamination (CLM Act)	The EPA has determined that ongoing maintenance, under the Contaminated Land Management Act 1997 (CLM Act), is required to manage the residual contamination. Regulatory notices under the CLM Act are available on the EPA's Contaminated Land Public Record of Notices.
Regulation being finalised	The EPA has completed an assessment of the contamination and decided that the contamination is significant enough to warrant regulation under the Contaminated Land Management Act 1997. A regulatory approach is being finalised.
Regulation under the CLM Act not required	The EPA has completed an assessment of the contamination and decided that regulation under the Contaminated Land Management Act 1997 is not required.
Under assessment	The contamination is being assessed by the EPA to determine whether regulation is required. The EPA may require further information to complete the assessment. For example, the completion of management actions regulated under the planning process or Protection of the Environment Operations Act 1997. Alternatively, the EPA may require information via a notice issued under s77 of the Contaminated Land Management Act 1997 or issue a Preliminary Investigation Order.

NSW EPA Contaminated Land List Data Source: Environment Protection Authority

© State of New South Wales through the Environment Protection Authority



## Contaminated Land

35-39 Carter Road, Brookvale, NSW 2100

### Contaminated Land: Records of Notice

Record of Notices within the dataset buffer:

Map Id	Name	Address	Suburb	Notices	Area No	Location Confidence	Distance	Direction
N/A	No records in buffer							

Contaminated Land Records of Notice Data Source: Environment Protection Authority  
© State of New South Wales through the Environment Protection Authority  
Terms of use and disclaimer for Contaminated Land: Record of Notices, please visit  
<http://www.epa.nsw.gov.au/clm/clmdisclaimer.htm>

### Former Gasworks

Former Gasworks within the dataset buffer:

Map Id	Location	Council	Further Info	Location Confidence	Distance	Direction
N/A	No records in buffer					

Former Gasworks Data Source: Environment Protection Authority  
© State of New South Wales through the Environment Protection Authority



## Contaminated Land

35-39 Carter Road, Brookvale, NSW 2100

### EPA Notices

Penalty Notices, s.91 & s.92 Clean up Notices and s.96 Prevention Notices within the dataset buffer:

Map ID	Number	Type	Name	Address	Status	Issued Date	Act	Offence	Offence Date	Loc Conf	Dist	Dir
N/A												

NSW EPA Notice Data Source: Environment Protection Authority

© State of New South Wales through the Environment Protection Authority



# Waste Management & Liquid Fuel Facilities

35-39 Carter Road, Brookvale, NSW 2100



<div><div><div><div><div></div><div>Site Boundary</div></div><div><div></div><div>Buffer 1000m</div></div><div><div></div><div>Property Boundary</div></div></div><div><div><div></div><div>Waste Management Facilities</div></div><div><div></div><div>National Liquid Fuel Facilities</div></div></div></div></div>			
<div><div>Scale:</div><div><div><div></div><div>0</div><div>100</div><div>200</div><div>400</div><div>600</div></div><div>Meters</div></div></div>	<div><div>Data Sources: Property Boundaries &amp; Topographic Data:</div><div>© Department Finance, Services &amp; Innovation 2024</div></div>	<div><div>Coordinate System:</div><div>GDA 1994 MGA Zone 56</div></div>	<div><div>Date: 20 June 2024</div></div>

# Waste Management & Liquid Fuel Facilities

35-39 Carter Road, Brookvale, NSW 2100

## National Waste Management Facilities Database

Sites on the National Waste Management Facilities Database within the dataset buffer:

Map ID	Owner	Name	Address	Management Type	Facility Type	Status	Loc Conf	Dist	Dir
1	OFFICEWORKS	OFFICEWORKS	800 PITTWATER ROAD, DEE WHY	DROP-OFF	E-WASTE DROP-OFF FACILITY	OPERATIONAL	Premise Match	344m	North East
2	COLES	COLES SUPERMARKET	10 STURDEE PARADE, DEE WHY	DROP-OFF	SOFT PLASTICS DROP-OFF FACILITY	OPERATIONAL	Premise Match	845m	North East
3	COLES	COLES SUPERMARKET	145 OLD PITTWATER ROAD, BROOKVALE	DROP-OFF	SOFT PLASTICS DROP-OFF FACILITY	OPERATIONAL	Premise Match	976m	South West
	WOOLWORTHS	WOOLWORTHS SUPERMARKET	145 OLD PITTWATER ROAD, BROOKVALE	DROP-OFF	SOFT PLASTICS DROP-OFF FACILITY	OPERATIONAL	Premise Match	976m	South West

Source: Waste Management Facilities Database  
Creative Commons 4.0 © Commonwealth of Australia (Geoscience Australia) 2022

## National Liquid Fuel Facilities

National Liquid Fuel Facilities within the dataset buffer:

Map Id	Owner	Name	Address	Suburb	Class	Operational Status	Operator	Revision Date	Loc Conf	Dist	Direction
6081	COLES EXPRESS	COLES EXPRESS BROOKVALE	198 HARBORD ROAD	BROOKVALE	PETROL STATION	OPERATIONAL			Premise Match	86m	South
5895	CALTEX WOOLWORTHS	CALTEX WOOLWORTHS BROOKVALE	756 PITTWATER ROAD	BROOKVALE	PETROL STATION	OPERATIONAL			Premise Match	221m	West
5263	AMPOL	AMPOL BROOKVALE	740-742 PITTWATER ROAD	BROOKVALE	PETROL STATION	OPERATIONAL			Premise Match	382m	West
4412	Independent Fuel Supplies	Independent Dee Why	1-7 Mooramba Road	Dee Why	Petrol Station	Operational		25/07/2011	Premise Match	689m	North East
7092	UNITED	UNITED PETROLEUM DEE WHY PITTWATER	625 PITTWATER ROAD	DEE WHY	PETROL STATION	OPERATIONAL			Buffered Point	689m	North East

National Liquid Fuel Facilities Data Source: Geoscience Australia  
Creative Commons 4.0 © Commonwealth of Australia



# PFAS Investigation & Management Programs

35-39 Carter Road, Brookvale, NSW 2100

## EPA PFAS Investigation Program

Sites that are part of the EPA PFAS investigation program, within the dataset buffer:

Map ID	Site	Address	Loc Conf	Dist	Dir
N/A	No records in buffer				

EPA PFAS Investigation Program: Environment Protection Authority  
© State of New South Wales through the Environment Protection Authority

## Defence PFAS Investigation Program

Sites being investigated by the Department of Defence for PFAS contamination within the dataset buffer:

Map ID	Base Name	Address	Loc Conf	Dist	Dir
N/A	No records in buffer				

Defence PFAS Investigation Program Data Custodian: Department of Defence, Australian Government

## Defence PFAS Management Program

Sites being managed by the Department of Defence for PFAS contamination within the dataset buffer:

Map ID	Base Name	Address	Loc Conf	Dist	Dir
N/A	No records in buffer				

Defence PFAS Management Program Data Custodian: Department of Defence, Australian Government

## Airservices Australia National PFAS Management Program

Sites being investigated or managed by Airservices Australia for PFAS contamination within the dataset buffer:

Map ID	Site Name	Impacts	Loc Conf	Dist	Dir
N/A	No records in buffer				

Airservices Australia National PFAS Management Program Data Custodian: Airservices Australia

# Defence Sites and Unexploded Ordnance

35-39 Carter Road, Brookvale, NSW 2100

## Defence Controlled Areas (DCA)

Defence Controlled Areas provided by the Department of Defence within the dataset buffer:

Site ID	Location Name	Loc Conf	Dist	Dir
N/A	No records in buffer			

Defence Controlled Areas, Data Custodian: Department of Defence, Australian Government

## Defence 3 Year Regional Contamination Investigation Program (RCIP)

Sites which have been assessed as part of the Defence 3 Year Regional Contamination Investigation Program within the dataset buffer:

Property ID	Base Name	Address	Known Contamination	Loc Conf	Dist	Dir
N/A	No records in buffer					

Defence 3 Year Regional Contamination Investigation Program, Data Custodian: Department of Defence, Australian Government

## National Unexploded Ordnance (UXO)

Sites which have been assessed by the Department of Defence for the potential presence of unexploded ordnance within the dataset buffer:

Site ID	Location Name	Category	Area Description	Additional Information	Commonwealth	Loc Conf	Dist	Dir
N/A	No records in buffer							

National Unexploded Ordnance (UXO), Data Custodian: Department of Defence, Australian Government



## EPA Other Sites with Contamination Issues

35-39 Carter Road, Brookvale, NSW 2100

### EPA Other Sites with Contamination Issues

This dataset contains other sites identified on the EPA website as having contamination issues. This dataset currently includes:

- James Hardie asbestos manufacturing and waste disposal sites
- Radiological investigation sites in Hunter's Hill
- Pasminco Lead Abatement Strategy Area

Sites within the dataset buffer:

Site Id	Site Name	Site Address	Dataset	Comments	Location Confidence	Distance	Direction
N/A	No records in buffer						

EPA Other Sites with Contamination Issues: Environment Protection Authority  
© State of New South Wales through the Environment Protection Authority

# EPA Activities

35-39 Carter Road, Brookvale, NSW 2100

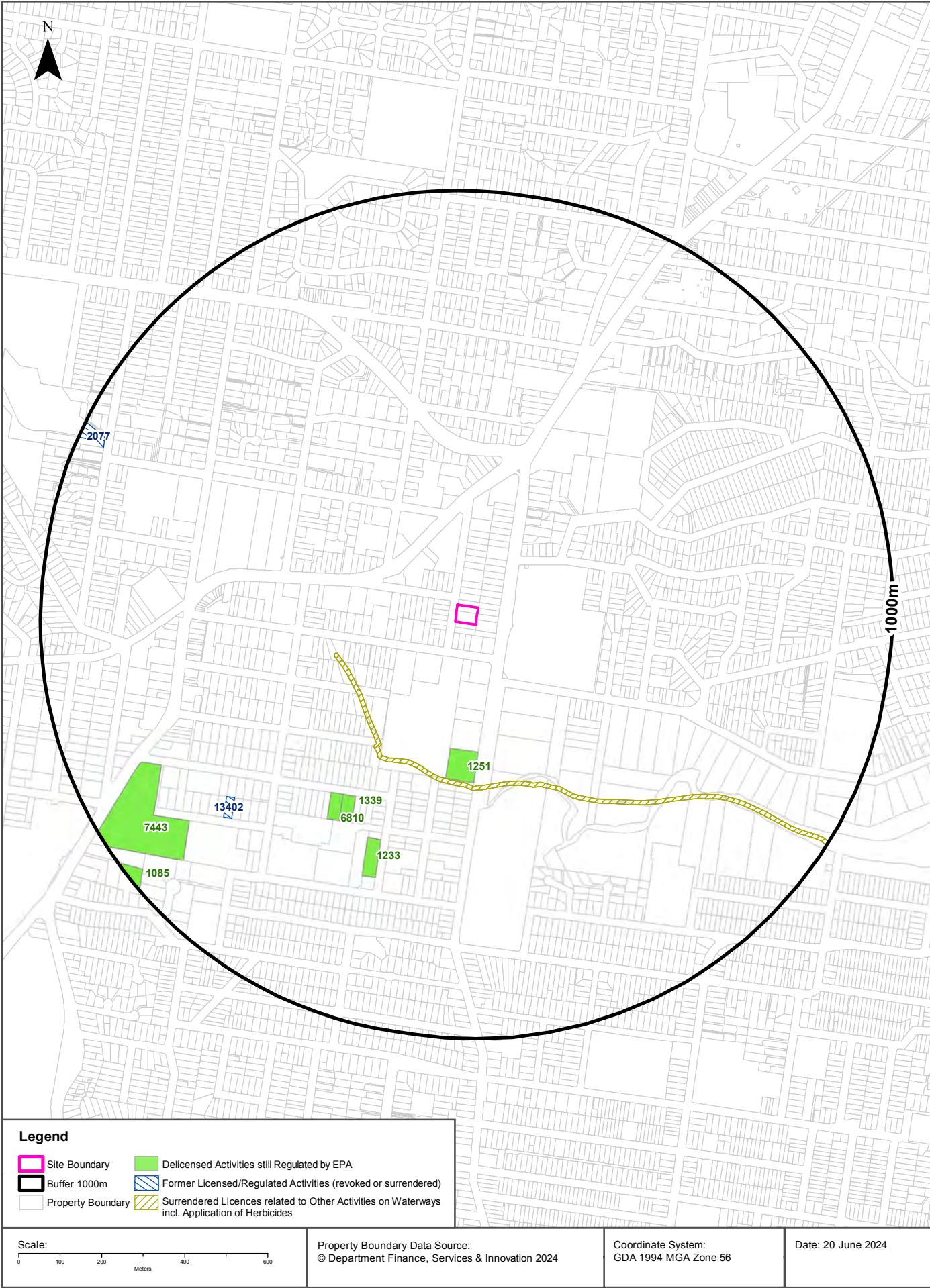
## Licensed Activities under the POEO Act 1997

Licensed activities under the Protection of the Environment Operations Act 1997, within the dataset buffer:

EPL	Organisation	Name	Address	Suburb	Activity	Loc Conf	Distance	Direction
N/A	No records in buffer							

POEO Licence Data Source: Environment Protection Authority  
© State of New South Wales through the Environment Protection Authority





## EPA Activities

35-39 Carter Road, Brookvale, NSW 2100

### Delicensed Activities still regulated by the EPA

Delicensed activities still regulated by the EPA, within the dataset buffer:

Licence No	Organisation	Name	Address	Suburb	Activity	Loc Conf	Distance	Direction
1251	HYMIX AUSTRALIA PTY LIMITED	HYMIX AUSTRALIA PTY LTD	192 HARBORD ROAD	BROOKVALE	Concrete works	Premise Match	306m	South
1339	HANSON CONSTRUCTION MATERIALS PTY LTD	HANSON CONSTRUCTION MATERIALS PTY LTD	46 ORCHARD ROAD	BROOKVALE	Concrete works	Premise Match	485m	South West
6810	HANNAH ZEV HOLDINGS PTY LIMITED	COLORMAKER INDUSTRIES AUSTRALIA	44 ORCHARD ROAD	BROOKVALE	Hazardous, Industrial or Group A Waste Generation or Storage	Premise Match	497m	South West
1233	BORAL RESOURCES (NSW) PTY LTD	BORAL CONCRETE	2-10 ADA AVE	BROOKVALE	Concrete works	Premise Match	557m	South
7443	STATE TRANSIT AUTHORITY OF NSW	BROOKVALE BUS DEPOT	630-636 PITTWATER ROAD	BROOKVALE	Hazardous, Industrial or Group A Waste Generation or Storage	Premise Match	790m	South West
1085	HOLCIM (AUSTRALIA) PTY LTD	BROOKVALE CONCRETE	18 WILLIAM STREET	BROOKVALE	Concrete works	Premise Match	962m	South West

Delicensed Activities Data Source: Environment Protection Authority  
© State of New South Wales through the Environment Protection Authority

### Former Licensed Activities under the POEO Act 1997, now revoked or surrendered

Former Licensed activities under the Protection of the Environment Operations Act 1997, now revoked or surrendered, within the dataset buffer:

Licence No	Organisation	Location	Status	Issued Date	Activity	Loc Conf	Distance	Direction
4653	LUHRMANN ENVIRONMENT MANAGEMENT PTY LTD	WATERWAYS THROUGHOUT NSW	Surrendered	06/09/2000	Other Activities / Non Scheduled Activity - Application of Herbicides	Network of Features	280m	South East
4838	Robert Orchard	Various Waterways throughout New South Wales - SYDNEY NSW 2000	Surrendered	07/09/2000	Other Activities / Non Scheduled Activity - Application of Herbicides	Network of Features	280m	South East
6630	SYDNEY WEED & PEST MANAGEMENT PTY LTD	WATERWAYS THROUGHOUT NSW - PROSPECT, NSW, 2148	Surrendered	09/11/2000	Other Activities / Non Scheduled Activity - Application of Herbicides	Network of Features	280m	South East
13402	URETHANE COATINGS PTY LTD	10 Powells Road, BROOKVALE, NSW 2100	Surrendered	18/05/2011	Toxic substances production	Premise Match	681m	South West
2077	THE AUSTRAL BRICK CO PTY LTD	FEDERAL PARADE, BROOKVALE, NSW 2100	Surrendered	27/09/1999	Ceramics production	Premise Match	934m	North West

Former Licensed Activities Data Source: Environment Protection Authority  
© State of New South Wales through the Environment Protection Authority



# Historical Business Directories

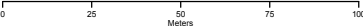
35-39 Carter Road, Brookvale, NSW 2100



## Legend

- Site Boundary
- Buffer 150m
- Property Boundary
- Business directory records mapped to a specific premise
- Business directory records mapped to a road intersection
- Business directory records mapped to a road corridor
- Business directory records mapped to a general area

Scale:



Coordinate System:  
GDA 1994 MGA Zone 56

Date: 20 June 2024

Data Sources: Reproduced with permission of UBD and Hardie Grant Media Pty Ltd DD 01/08/2018

# Historical Business Directories

35-39 Carter Road, Brookvale, NSW 2100

## Business Directory Records 1950-1991 Premise or Road Intersection Matches

Potentially contaminative business activities extracted from Universal Business Directories from years 1991, 1986, 1982, 1978, 1975, 1970, 1965, 1961 & 1950, mapped to a premise or road intersection within the dataset buffer:

Map Id	Business Activity	Premise	Ref No.	Year	Location Confidence	Distance to Property Boundary or Road Intersection	Direction
1	Computer Equipment Maintenance & Service	Mr Floppy Pty Ltd, 35 Carter Rd, Brookvale 2100	39996	1991	Premise Match	0m	On-site
	Computer Hardware Mfrs &/or Imps &/or Dists	Mr. Floppy Pty Ltd, 35 Carter Rd., Brookvale 2100	40076	1991	Premise Match	0m	On-site
	Computer Sales &/or Services	Mr. Floppy Pty. Ltd., 35 Carter Rd., Brookvale 2100	40230	1991	Premise Match	0m	On-site
	Computer Systems	Mr. Floppy Pty.Ltd, 35 Carter Rd., Brookvale 2100	40413	1991	Premise Match	0m	On-site
	COMPUTER EQUIPMENT MAINTENANCE & SERVICE.	M.F. Computers Pty. Ltd., 35 Carter Rd., Brookvale. 2100	19361	1986	Premise Match	0m	On-site
	COMPUTER SALES &/OR SERVICE.	M.F. Computers Pty. Ltd., 35 Carter Rd., Brookvale. 2100	19582	1986	Premise Match	0m	On-site
	DATA PROCESSING EQUIPMENT MFRS. &/OR DISTS. &/ OR HIRERS.	M.F. Computers Pty. Ltd., 35 Carter Rd., Brookvale. 2100	21327	1986	Premise Match	0m	On-site
	DATA PROCESSING SYSTEMS &/OR EQUIPMENT.	M.F. Computers Pty. Ltd., 35 Carter Rd., Brookvale. 2100	21463	1986	Premise Match	0m	On-site
	ALUMINIUM WINDOWS & DOORS MFRS. &/OR DISTS. (A5430)	Wesley Aluminium, 35 Carter Rd., Brookvale. 2100.	2570	1982	Premise Match	0m	On-site
	FLY SCREEN DOOR &/OR WINDOW MFRS. &/OR DISTS. (F4475)	Wesley Aluminium, 35 Carter Rd., Brookvale. 2100.	31801	1982	Premise Match	0m	On-site
	ALUMINIUM WINDOWS & DOORS MFRS. &/OR DISTS	Wesley Aluminium, 35 Carter Rd., Brookvale. 2100	2419	1978	Premise Match	0m	On-site
	FLY SCREEN DOOR &/OR WINDOW MFRS. &/OR DISTS.	Wesley Aluminium. 35 Carter Rd., Brookvale. 2100	28787	1978	Premise Match	0m	On-site
2	IMPORTERS.	Cebeco Pty. Ltd., Rear 39 Carter Rd., Brookvale. 2100	47550	1986	Premise Match	0m	On-site
	MANUFACTURERS AGENTS.	Cebeco Pty. Ltd., Rear 39 Carter Rd., Brookvale. 2100	52518	1986	Premise Match	0m	On-site
	SAFETY EQUIPMENT MFRS. &/OR DISTS.	Cebeco Pty. Ltd., Rear 39 Carter Rd., Brookvale. 2100	84152	1986	Premise Match	0m	On-site
	ELECTRIC SWITCH & CONTROL GEAR MFRS. &/OR IMPS. &/OR DISTS.	Panel Parts Pty. Ltd., 39 Carter Rd., Brookvale. 2100	26824	1986	Premise Match	0m	On-site
	FURNITURE-GENERAL-MFRS.&/OR W/SALERS. (F7675)	Australian Redwood Products, 39 Carter Rd., Brookvale. 2100.	34926	1982	Premise Match	0m	On-site
	IMPORTERS. (I0750)	Cebeco, Rear 39 Carter Rd., Brookvale. 2100.	41474	1982	Premise Match	0m	On-site
	SAFETY EQUIPMENT MFRS. &/OR DISTS. (S0195)	Cebeco, Rear 39 Carter Rd., Brookvale. 2100.	72808	1982	Premise Match	0m	On-site
	FURNITURE - GARDEN &/OR ORNAMENTAL MFRS. &/OR DISTS. &/OR W/SALERS.	Australian Redwood Products, 39 Carter Rd., Brookvale. 2100	31516	1978	Premise Match	0m	On-site
	MOTOR ELECTRICIANS	Automotive Machining 37 Carter Road, Brookvale	49067	1978	Premise Match	0m	On-site
	ENGINE RECONDITIONERS-INDUSTRIAL.	J.R.C. Engineering, 37 Carter Rd, Brookvale. 2100	23648	1978	Premise Match	0m	On-site
	ENGINEERS-AUTOMOTIVE.	J.R.C. Engineering, 37 Carter Rd, Brookvale. 2100	23772	1978	Premise Match	0m	On-site



Map Id	Business Activity	Premise	Ref No.	Year	Location Confidence	Distance to Property Boundary or Road Intersection	Direction
2	MOTOR GARAGES &/OR ENGINEERS &/OR SERVICE STATIONS.	J.R.C. Engineering., 37 Carter Rd, Brookvale. 2100	50287	1978	Premise Match	0m	On-site
	FURNITURE-GARDEN &/OR ORNAMENTAL MFRS. &/OR W/SALERS.	Australian Redwood Products, 39 Carter Rd., Brookvale. 2100	36612	1975	Premise Match	0m	On-site
	ENGINEERS - GENERAL &/OR MANUFACTURING &/OR MECHANICAL	Cebeco, 39 Carter Rd., Brookvale. 2100.	28877	1975	Premise Match	0m	On-site
3	Pump Repair Specialists	Apar Pty. Ltd, 3/208 Harbord Rd., Brookvale. 2100	60015	1991	Premise Match	0m	East
	Pump & Pumping Equipment Mfrs &/or Dists	APAR PTY. LTD., 3, 208 Harbord Road Brookvale 2100	59941	1991	Premise Match	0m	East
	Boat, Launch &/or Yacht Equipment	Apar Pty. Ltd., 3/208 Harbord Rd., Brookvale 2100	36203	1991	Premise Match	0m	East
	Pump & Pumping Equipment Mfrs &/or Dists	Apar Pty. Ltd., 3/208 Harbord Rd., Brookvale 2100	96749	1991	Premise Match	0m	East
	CARAVAN SALES, SERVICE &/OR HIRERS.	Gordon Woods Campers Pty. Ltd., 208 Harbord Rd., Brookvale. 2100	12242	1986	Premise Match	0m	East
	BOAT, LAUNCH &/OR YACHT BUILDERS &/OR REPAIRERS. (B3600)	Gordon Woods Pty. Ltd., 208 Harbord Rd., Brookvale. 2100.	7180	1982	Premise Match	0m	East
	BOAT, LAUNCH &/OR YACHT SALES &/OR SERVICE. (B3660)	Gordon Woods Pty. Ltd., 208 Harbord Rd., Brookvale. 2100.	7333	1982	Premise Match	0m	East
	BOAT, LAUNCH &/OR YACHT SALES &/OR SERVICE.	Woods, G. Pty. Ltd., 208 Harbord Rd., Brookvale. 2100	6408	1978	Premise Match	0m	East
	MARINE EQUIPMENT MFRS.&/OR DIST.	Woods, G. Pty. Ltd., 208 Harbord Rd., Brookvale. 2100	41669	1978	Premise Match	0m	East
	BOAT, LAUNCH &/OR YACHT BUILDERS &/OR REPAIRERS.	Woods, G. Pty. Ltd., 208 Harbord Rd., Brookvale. 2100	6272	1978	Premise Match	0m	East
	SPORTS GOODS MFRS.	Woods, G. Pty. Ltd., 208 Harbord Rd., Brookvale. 2100	78989	1975	Premise Match	0m	East
	SPORTS GOODS RETAILERS.	Woods, G. Pty. Ltd., 208 Harbord Rd., Brookvale. 2100	79146	1975	Premise Match	0m	East
	BEACH EQUIPMENT MFRS	Woods, G. Pty. Ltd., 208 Harbord Rd., Brookvale. 2100.	4842	1975	Premise Match	0m	East
	SURFING EQUIPMENT MFRS.	Woods, G. Pty. Ltd., 208 Harbord Rd., Brookvale. 2100.	81300	1975	Premise Match	0m	East
	BEACH EQUIPMENT MFRS. (B235)	Woods, G Pty. Ltd., 209 Harbord Rd., Brookvale	265420	1970	Premise Match	0m	East
	SURFING EQUIPMENT MFRS. (S805)	Woods, G.Pty. Ltd., 208 Harbord Rd., Brookvale	366284	1970	Premise Match	0m	East
	SPORTS GOODS MFRS. (S440)	Woods, Gordon Pty. Ltd., 208 Harbord Rd., Brookvale	363328	1970	Premise Match	0m	East
	SPORTS GOODS RETAILERS (S443)	Woods, Gordon Pty. Ltd., 208 Harbord Rd., Brookvale	363579	1970	Premise Match	0m	East
	FIBREGLASS PRODUCTS MFRS.(MOULDING, FABRICATING, EXTRUSIONS, CONVERTING, Etc.)	Woods, Gordon Surfboards Pty. Ltd., 208 Harbord Rd., Brookvale	302485	1970	Premise Match	0m	East
	SPORTS GOODS MFRS.	Woods, Gordon Pty. Ltd., 208 Harbord Rd., Brookvale	146398	1965	Premise Match	0m	East
	SPORTS GOODS RETAILERS	Woods, Gordon Pty. Ltd., 208 Harbord Rd., Brookvale	146598	1965	Premise Match	0m	East
	Fibreglass Products Mfrs. (Moulding, Fabricating, Extrusions, Converting, Etc.)	Woods, Gordon Surfboards Pty. Ltd., 208 Harbord Rd., Brookvale	85903	1965	Premise Match	0m	East
4	Builders Supplies	Brasshards Pty. Ltd., 41 Carter Rd., Brookvale 2100	37079	1991	Premise Match	0m	South
	BUILDERS HARDWARE MFRS. &/OR IMPS. &/OR DIST.	Brasshards Pty. Ltd., 41 Carter Rd., Brookvale, 2100	8376	1986	Premise Match	0m	South
	BUILDERS SUPPLIERS.	Brasshards Pty. Ltd., 41 Carter Rd., Brookvale. 2100	8499	1986	Premise Match	0m	South
	MANUFACTURERS AGENTS.	Brasshards Pty. Ltd., 41 Carter Rd., Brookvale. 2100	52502	1986	Premise Match	0m	South
	PLUMBERS SUPPLIES.	Brasshards Pty. Ltd., 41 Carter Rd., Brookvale. 2100	75073	1986	Premise Match	0m	South

Map Id	Business Activity	Premise	Ref No.	Year	Location Confidence	Distance to Property Boundary or Road Intersection	Direction
4	BUILDERS HARDWARE MFRS.&/OR IMPS. &/OR DIST. (B6990)	Brasshards Pty. Ltd., 41 Carter Rd., Brookvale. 2100.	9549	1982	Premise Match	0m	South
	BUILDERS SUPPLIERS. (B7060)	Brasshards Pty. Ltd., 41 Carter Rd., Brookvale. 2100.	9666	1982	Premise Match	0m	South
	MANUFACTURERS AGENTS, (M0800)	Brasshards Pty. Ltd., 41 Carter Rd., Brookvale. 2100.	46155	1982	Premise Match	0m	South
	PLUMBERS SUPPLIES. (P6700)	Brasshards Pty. Ltd., 41 Carter Rd., Brookvale. 2100.	65296	1982	Premise Match	0m	South
	BUILDERS HARDWARE MFRS. &/OR IMPS. &/OR DIST.	Brasshards Pty. Ltd., 41 Carter Rd., Brookvale. 2100	8038	1978	Premise Match	0m	South
	BUILDERS SUPPLIERS.	Brasshards Pty. Ltd., 41 Carter Rd., Brookvale. 2100	8160	1978	Premise Match	0m	South
	MANUFACTURERS AGENTS.	Brasshards Pty. Ltd., 41 Carter Rd., Brookvale. 2100	41176	1978	Premise Match	0m	South
	PLUMBERS SUPPLIES.	Brasshards Pty. Ltd., 41 Carter Rd., Brookvale. 2100	58293	1978	Premise Match	0m	South
	PLUMBERS SUPPLIES.	Brasshards Pty. Ltd., 41 Carter Rd., Brookvale. 2100	68654	1975	Premise Match	0m	South
	BUILDERS HARDWARE MFRS. &/OR IMPS. &/OR DIST.	Brasshards Pty. Ltd., 41 Carter Rd., Brookvale. 2100.	9053	1975	Premise Match	0m	South
	BUILDERS SUPPLIERS.	Brasshards Pty. Ltd., 41 Carter Rd., Brookvale. 2100.	9179	1975	Premise Match	0m	South
	ENGINEERS-SOUND, RADIO &/OR TELEVISION	Soundcraft Pty. Ltd., 41 Carter St., Brookvale, 2100	300966	1970	Premise Match	0m	South
	Engineers - Hydraulic	Fraser, H. I. Pty. Ltd., 41 Carter Rd., Brookvale	83241	1965	Premise Match	0m	South
	Engineers - Steam	Fraser, H. I. Pty. Ltd., 41 Carter Rd., Brookvale	84190	1965	Premise Match	0m	South
	STEAM TRAP MFRS.	Fraser, H. I. Pty. Ltd., 41 Carter Rd., Brookvale	147969	1965	Premise Match	0m	South
	Electronics - Industrial Control Equipment Mfrs.	Leko Electronics Pty. Ltd., 41 Carter Rd., Brookvale	80095	1965	Premise Match	0m	South
	Engineers - Electronic	Leko Electronics Pty. Ltd., 41 Carter Rd., Brookvale	81637	1965	Premise Match	0m	South
	Welding Equipment & Supplies Mfrs. &/or Dist.	Leko Electronics Pty. Ltd., 41 Carter Rd., Brookvale	156987	1965	Premise Match	0m	South
	Electronic Equipment Mfrs. &/or Dist.	Leko Pty. Ltd., 41 Carter Rd., Brookvale	80035	1965	Premise Match	0m	South
	Engineers - Electrical	Leko Pty. Ltd., 41 Carter Rd., Brookvale	81504	1965	Premise Match	0m	South
	ENGINEERS-HOT WATER, HEATING/VENTILATING	Dorin Distributors., 41 Carter Rd., Brookvale.	307343	1961	Premise Match	0m	South
	ELECTRONIC EQUIPMENT MFRS. &/OR DISTRIBUTORS	Leko Pty. Ltd., 41 Carter Rd., Brookvale	303746	1961	Premise Match	0m	South
	ENGINEERS-ELECTRICAL	Leko Pty. Ltd., 41 Carter Rd., Brookvale	305522	1961	Premise Match	0m	South
	WELDING EQUIPMENT & SUPPLIES MFRS. &/OR DIST.	Leko Pty. Ltd., 41 Carter Rd., Brookvale	262635	1961	Premise Match	0m	South
5	Boat, Launch &/or Yacht Rigging Specialists	Furlway Masts, 206 Harbord Rd., Brookvale 2100	36240	1991	Premise Match	0m	East
	Boat, Launch &/or Yacht Builders &/or Designers &/or Repairer	Global Yacht Systems Australia Pty. Ltd., 206 Harbord Rd., Brookvale 2100	36156	1991	Premise Match	0m	East
	BOAT, LAUNCH &/OR YACHT RIGGING SPECIALISTS.	Furlway Masts, 206 Harbord Rd., Brookvale. 2100	6432	1986	Premise Match	0m	East
	MARINE EQUIPMENT MFRS. &/OR DIST.	Furlway Masts, 206 Harbord Rd., Brookvale. 2100	52861	1986	Premise Match	0m	East
	BOAT, LAUNCH &/OR YACHT BUILDERS &/OR REPAIRERS.	Global Yacht Systems Australia Pty. Ltd., 206 Harbord Rd., Brookvale. 2100	6313	1986	Premise Match	0m	East
	BOAT, LAUNCH &/OR YACHT BUILDERS &/OR REPAIRERS. (B3600)	B. & B. Fibreglass Boat Repairs, 206 Harbord Rd., Brookvale. 2100.	7143	1982	Premise Match	0m	East
	BOAT, LAUNCH &/OR YACHT BUILDERS &/OR REPAIRERS. (B3600)	Hutton Yachts, 206 Harbord Rd., Brookvale. 2100.	7187	1982	Premise Match	0m	East



Map Id	Business Activity	Premise	Ref No.	Year	Location Confidence	Distance to Property Boundary or Road Intersection	Direction
5	BOAT, LAUNCH &/OR YACHT BUILDERS &/OR REPAIRERS. (B3600)	McGregor Yachts, 206 Harbord Rd., Brookvale. 2100.	7205	1982	Premise Match	0m	East
	FRUIT VEGETABLE, POTATO &/OR PRODUCE AGENTS &/OR WSALERS.	Warringah Market Pty. Ltd., 206 Harbord Rd., Brookvale. 2100.	34848	1975	Premise Match	0m	East
	NOVELTY GOODS-MFRS. &/OR WHOLESALERS (N160)	Hebb Studios., 206 Harbord Rd., Brookvale	344358	1970	Premise Match	0m	East
	FRUIT, VEGETABLE, POTATO & PRODUCE AGENTS &/OR WSALERS(F637)	Warringah Market Pty. Ltd., 206 Harbord Rd., Brookvale	306516	1970	Premise Match	0m	East
	Novelty Goods - Mfrs. &/or Wholesalers	Hebb Studios, 206 Harbord Rd., Brookvale	128973	1965	Premise Match	0m	East
	Fruit, Vegetable, Potato & Produce Agents &/or W/salers	Warringah Market Pty. Ltd., 206 Harbord Rd., Brookvale	90689	1965	Premise Match	0m	East
	DETERGENTS, DISINFECTANTS, CLEANING AIDS MFRS.	Boga Industries 206 Harbord Rd., Brookvale	296648	1961	Premise Match	0m	East
	NOVELTY GOODS—MFRS. &/OR WHOLESALERS	Hebb Studios, 206 Harbord Rd., Brookvale	353940	1961	Premise Match	0m	East
6	ELECTRONIC EQUIPMENT REPAIRS &/OR SERVICING.	Minitronics Pty. Ltd., 202 Harbord Rd., Brookvale. 2100	23236	1978	Premise Match	0m	South East
	WELDERS-ELECTRIC &/OR OXY	Vale F.C.& Furphy Pty. Ltd., 202 Harbord Rd., Brookvale	374031	1970	Premise Match	0m	South East
	ENGINEERS-STRUCTURAL (E165)	Vale, F. C. & Furphy Pty. Ltd., 202 Harbord Rd., Brookvale	301205	1970	Premise Match	0m	South East
	PLAYGROUND EQUIP. HIRERS (P596)	Vale, F. C. & Furphy Pty. Ltd., 202 Harbord Rd., Brookvale	350170	1970	Premise Match	0m	South East
	PLAYGROUND EQUIP. MFRS. (P600)	Vale, F. C. & Furphy Pty. Ltd., 202 Harbord Rd., Brookvale	350176	1970	Premise Match	0m	South East
	PRESSURE VESSEL MFRS. (P776)	Vale, F. C. & Furphy Pty. Ltd., 202 Harbord Rd., Brookvale	351583	1970	Premise Match	0m	South East
	STEEL ERECTORS (S569)	Vale, F. C. & Furphy Pty. Ltd., 202 Harbord Rd., Brookvale	365132	1970	Premise Match	0m	South East
	FENCE/GATE MFRS. (F090)	Vale, F.C.& Furphy Pty. Ltd., 202 Harbord Rd., Brookvale	302277	1970	Premise Match	0m	South East
	WROUGHT IRON WORKERS (W545)	Vale, F.C.& Furphy Pty. Ltd., 202 Harbord Rd., Brookvale	375550	1970	Premise Match	0m	South East
	BOILER REPAIRERS/SERVICEMEN (B505)	Vale, FC & Furphy Pty. Ltd., 202 Harbord Rd., Brookvale	267862	1970	Premise Match	0m	South East
	BOILERMAKERS (B510)	Vale, FC & Furphy Pty. Ltd., 202 Harbord Rd., Brookvale	267993	1970	Premise Match	0m	South East
	Welders - Electric &/or Oxy	Vale, F. C. & Furphy Pty. Ltd, 202 Harbord Rd, Brookvale	156884	1965	Premise Match	0m	South East
	Boiler Repairers/Servicemen	Vale, F. C. & Furphy Pty. Ltd., 202 Harbord Rd. Brookvale	52295	1965	Premise Match	0m	South East
	BOILERMAKERS	Vale, F. C. & Furphy Pty. Ltd., 202 Harbord Rd., Brookvale	52425	1965	Premise Match	0m	South East
	Engineers - Structural	Vale, F. C. & Furphy Pty. Ltd., 202 Harbord Rd., Brookvale	84445	1965	Premise Match	0m	South East
	Fence/Gate Mfrs.	Vale, F. C. & Furphy Pty. Ltd., 202 Harbord Rd., Brookvale	85685	1965	Premise Match	0m	South East
	Playground Equip. Hirers	Vale, F. C. & Furphy Pty. Ltd., 202 Harbord Rd., Brookvale	134311	1965	Premise Match	0m	South East
	Playground Equip. Manufacturers	Vale, F. C. & Furphy Pty. Ltd., 202 Harbord Rd., Brookvale	134316	1965	Premise Match	0m	South East
	Pressure Vessel Mfrs.	Vale, F. C. & Furphy Pty. Ltd., 202 Harbord Rd., Brookvale	135785	1965	Premise Match	0m	South East
	Wrought Iron Workers	Vale, F. C. & Furphy Pty. Ltd., 202 Harbord Rd., Brookvale	158498	1965	Premise Match	0m	South East
	BOILERMAKERS	Vale, F. C. & Co., 202 Harbord Rd., Brookvale	274027	1961	Premise Match	0m	South East
	ENGINEERS-STRUCTURAL	Vale, F. C. & Co., 202 Harbord Rd., Brookvale	308709	1961	Premise Match	0m	South East
	FENCE/GATE MFRS.	Vale, F. C. & Co., 202 Harbord Rd., Brookvale	309893	1961	Premise Match	0m	South East

Map Id	Business Activity	Premise	Ref No.	Year	Location Confidence	Distance to Property Boundary or Road Intersection	Direction
6	PLAYGROUND EQUIP. HIRERS	Vale, F. C. & Co., 202 Harbord Rd., Brookvale	359616	1961	Premise Match	0m	South East
	PLAYGROUND EQUIP. MFRS.	Vale, F. C. & Co., 202 Harbord Rd., Brookvale	359624	1961	Premise Match	0m	South East
	PRESSURE VESSEL MFRS.	Vale, F. C. & Co., 202 Harbord Rd., Brookvale	361802	1961	Premise Match	0m	South East
	WELDERS-ELECTRIC &/OR OXY	Vale, F. C. & Co., 202 Harbord Rd., Brookvale	262530	1961	Premise Match	0m	South East
	WROUGHT IRON WORKERS	Vale, F. C. & Co., 202 Harbord Rd., Brookvale	264335	1961	Premise Match	0m	South East
7	Fluorescent Lighting Specialists Mfrs &/or Dists	Bridder Bros Pty. Ltd., 200 Harbord Rd., Brookvale 2100	45966	1991	Premise Match	14m	South East
	Electronic Equipment Mfrs &/or Dists	Minitronics Pty. Ltd., 200 Harbord Rd., Brookvale 2100	42988	1991	Premise Match	14m	South East
	FLUORESCENT LIGHTING SPECIALISTS.	Bidder Bros. Pty. Ltd., 200 Harbord Rd., Brookvale. 2100	34017	1986	Premise Match	14m	South East
	ELECTRONIC EQUIPMENT MFRS. &/OR DIST.	Minitronics Pty. Ltd., 200 Harbord Rd., Brookvale. 2100	27978	1986	Premise Match	14m	South East
	ELECTRONIC EQUIPMENT REPAIRS &/OR SERVICING.	Minitronics Pty. Ltd., 200 Harbord Rd., Brookvale. 2100	28062	1986	Premise Match	14m	South East
	FLUORESCENT LIGHTING EQUIP. MFRS. &/OR DIST. (F4350)	Bidder Bros. Pty. Ltd., 200 Harbord Rd., Brookvale. 2100.	31693	1982	Premise Match	14m	South East
	FLUORESCENT LIGHTING SPECIALISTS. (F4375)	Bidder Bros. Pty. Ltd., 200 Harbord Rd., Brookvale. 2100.	31720	1982	Premise Match	14m	South East
	SHEET METAL WORKERS. (S2595)	Bidder Bros. Pty. Ltd., 200 Harbord Rd., Brookvale. 2100.	74239	1982	Premise Match	14m	South East
	ELECTRONIC EQUIPMENT MFRS.&/OR DIST. (E4770)	Minitronics Pty. Ltd., 200 Harbord Rd., Brookvale. 2100.	26190	1982	Premise Match	14m	South East
	ELECTRONIC EQUIPMENT REPAIRS&/OR SERVICING. (E4785)	Minitronics Pty. Ltd., 200 Harbord Rd., Brookvale. 2100.	26255	1982	Premise Match	14m	South East
	FLUORESCENT LIGHTING EQUIP. MFRS. &/OR DIST.	Bidder Bros. Pty. Ltd., 200 Harbord Rd., Brookvale. 2100	28688	1978	Premise Match	14m	South East
	FLUORESCENT LIGHTING SPECIALISTS.	Bidder Bros. Pty. Ltd., 200 Harbord Rd., Brookvale. 2100	28718	1978	Premise Match	14m	South East
	SHEET METAL WORKERS.	Bidder Bros. Pty. Ltd., 200 Harbord Rd., Brookvale. 2100	65709	1978	Premise Match	14m	South East
	SHEET METAL WORKERS.	Bidder Bros. Pty. Ltd., 200 Harbord Rd., Brookvale. 2100	76775	1975	Premise Match	14m	South East
	FLUORESCENT LIGHTING EQUIP. MFRS. &/OR DIST.	Bidder Bros. Pty. Ltd., 200 Harbord Rd., Brookvale. 2100.	33215	1975	Premise Match	14m	South East
	FLUORESCENT LIGHTING SPECIALISTS.	Bidder Bros. Pty. Ltd., 200 Harbord Rd., Brookvale. 2100.	33246	1975	Premise Match	14m	South East
	ENAMELLERS (E431 )	Bidder Bros. Pty. Ltd., 200 Harbord Rd., Brookvale	296869	1970	Premise Match	14m	South East
	FLUORESCENT LIGHTING EQUIPMENT MANUFACTURERS (F365)	Bidder Bros. Pty. Ltd., 200 Harbord Rd., Brookvale	304569	1970	Premise Match	14m	South East
	FLUORESCENT LIGHTING SPEC. (F370)	Bidder Bros. Pty. Ltd., 200 Harbord Rd., Brookvale	304617	1970	Premise Match	14m	South East
	SHEET METAL WORKERS (S230)	Bidder Bros. Pty. Ltd., 200 Harbord Rd., Brookvale.	360548	1970	Premise Match	14m	South East
	WELDERS-ELECTRIC &/OR OXY	Bidder Bros., 200 Harbord Rd., Brookvale	373477	1970	Premise Match	14m	South East
	Fluorescent Lighting Equipment Manufacturers	Bidder Bros. Pty. Ltd., 200 Harbord Rd., Brookvale	87948	1965	Premise Match	14m	South East
	Fluorescent Lighting Spec.	Bidder Bros. Pty. Ltd., 200 Harbord Rd., Brookvale	87996	1965	Premise Match	14m	South East
	Sheet Metal Workers	Bidder Bros. Pty. Ltd., 200 Harbord Rd., Brookvale	143851	1965	Premise Match	14m	South East
	Welders - Electric &/or Oxy	Bidder Bros., 200 Harbord Rd., Brookvale	156273	1965	Premise Match	14m	South East
	Enamellers	Bidder Oral. Pty. Ltd., 200 Harbord Rd., Brookvale	80443	1965	Premise Match	14m	South East



Map Id	Business Activity	Premise	Ref No.	Year	Location Confidence	Distance to Property Boundary or Road Intersection	Direction
7	FLUORESCENT LIGHTING EQUIPMENT MANUFACTURERS	Bidder Bros., 200 Harbord Rd., Brookvale	312187	1961	Premise Match	14m	South East
	ENAMELLERS	Bidder Bros., 200 Harbord Rd., Brookvale	304216	1961	Premise Match	14m	South East
	FLUORESCENT LIGHTING SPEC.	Bidder Bros., 200 Harbord Rd., Brookvale	312235	1961	Premise Match	14m	South East
	SHEET METAL WORKERS	Bidder Bros., 200 Harbord Rd., Brookvale	249198	1961	Premise Match	14m	South East
	WELDERS-ELECTRIC &/OR OXY	Bidder Bros., 200 Harbord Rd., Brookvale	261909	1961	Premise Match	14m	South East
8	Balustrading	C & C Ballustrade, 2/31 Carter Rd, Brookvale 2100	35412	1991	Premise Match	14m	North
	Aluminum Fabricators	C & C Ballustrade, 2/31 Carter Rd., Brookvale 2100	34344	1991	Premise Match	14m	North
	Aluminum Products Mfrs &/or Dists	C & C Ballustrade, 2/31 Carter Rd., Brookvale 2100	34391	1991	Premise Match	14m	North
	Kitchen Units Mfrs &/or Dists &/or Installers	Classic Kitchens Pty. Ltd., 31 Carter Rd., Brookvale. 2100	50131	1991	Premise Match	14m	North
	Shower Screen Mfrs &/or Dists	Mavdors Pty Ltd, 2/31 Carter Rd Brookvale 2100	62449	1991	Premise Match	14m	North
	AEROSOL PACKAGING SPECIALISTS. (A2100)	Dermacos Industries Pty. Ltd., 31 Carter Rd., Brookvale. 2100.	1560	1982	Premise Match	14m	North
	COSMETIC MFRS. &/OR W/SALERS. (C8415)	Dermacos Industries Pty. Ltd., 31 Carter Rd., Brookvale. 2100.	18217	1982	Premise Match	14m	North
	PACKAGING &/OR PACKING SPECIALISTS. (P0040)	Dermacos Industries Pty. Ltd., 31 Carter Rd., Brookvale. 2100.	62154	1982	Premise Match	14m	North
	AEROSOL PACKAGING SPECIALISTS.	Dermacos Industries Pty. Ltd., 31 Carter Rd., Brookvale. 2100	1563	1978	Premise Match	14m	North
	COSMETIC MFRS. &/OR W/SALERS.	Dermacos Industries Pty. Ltd., 31 Carter Rd., Brookvale. 2100	16470	1978	Premise Match	14m	North
	PACKAGING &/OR PACKING SPECIALISTS.	Dermacos Industries Pty. Ltd., 31 Carter Rd., Brookvale. 2100	55205	1978	Premise Match	14m	North
	COSMETIC MFRS. &/OR W/SALERS.	Dermacos Industries Pty. Ltd., 31 Carter Rd., Brookvale. 2100	19071	1975	Premise Match	14m	North
	PACKAGING &/OR PACKING SPECIALISTS	Dermacos Industries Pty. Ltd., 31 Carter Rd., Brookvale. 2100	65115	1975	Premise Match	14m	North
	AEROSOL PACKAGING SPECIALISTS.	Dermacos Industries Pty. Ltd., 31 Carter Rd., Brookvale. 2100.	1290	1975	Premise Match	14m	North
9	Motor Radiator Specialists &/or Repairers	Doctor Cool Radiators, 2/212 Harbord Rd., Brookvale 2100	54968	1991	Premise Match	14m	North East
	Kitchen Units Mfrs &/or Dists &/or Installers	Supreme Kitchens Pty. Ltd., 2/212 Harbord Rd., Brookvale. 2100	50313	1991	Premise Match	14m	North East
	DISPLAY FITTINGS & STANDS MFRS. &/OR DIST. &/OR SUPPLIERS.	Dane, A. A. Pty. Ltd., 210 Harbord Rd., Brookvale. 2100	19165	1978	Premise Match	14m	North East
	SHOP &/OR OFFICE FITTERS.	Dane. A. A. Pty. Ltd., 210 Harbord Rd., Brookvale. 2100	66130	1978	Premise Match	14m	North East
	SHOP & OR/OFFICE FITTERS	Dane, A. A. Pty. Ltd., 210 Harbord Rd., Brookvale. 2100	77395	1975	Premise Match	14m	North East
	DISPLAY FITTINGS & STANDS MFRS. &/OR DIST. &/OR SUPPLIERS.	Dane. A. A. Pty. Ltd., 210 Harbord Rd., Brookvale. 2100	22051	1975	Premise Match	14m	North East
	STEEL SHELVING &/OR LOCKER MFRS.	Daneline Home Shelving Pty. Ltd., 210 Harbord Rd., Brookvale.	80835	1975	Premise Match	14m	North East
	BUILDERS SUPPLIES.	Daneline Home Shelving Pty. Ltd., 210 Harbord Rd., Curl Curl. 2096	9429	1975	Premise Match	14m	North East
	FURNITURE &/OR FURNISHINGS- RETAIL	DanelineHome Shelving Pty. Ltd., 210 Harbord Rd., Curl Curl. 2096	36560	1975	Premise Match	14m	North East
	TOOLMAKERS	E.P.E. Wireworks Pty. Ltd., 210 Harbord Rd., Brookvale. 2100	83961	1975	Premise Match	14m	North East
	WIREWOKERS., GENERAL	E.P.E. Wireworks Pty. Ltd., 210 Harbord Rd., Brookvale. 2100	87639	1975	Premise Match	14m	North East
	TOOL MAKERS (T480)	Project Tooling, 210 Harbord Rd., Brookvale	369720	1970	Premise Match	14m	North East
	DIE & PRESS TOOL MAKERS (D231)	Project Tooling., 210 Harbord Rd., Brookvale	289480	1970	Premise Match	14m	North East

Map Id	Business Activity	Premise	Ref No.	Year	Location Confidence	Distance to Property Boundary or Road Intersection	Direction
9	ENGINEERS-PRECISION (E705)	Project Tooling., 210 Harbord Rd., Brookvale	300439	1970	Premise Match	14m	North East
	Wire Products Mfrs.	E.P.E. Wire Works, 210 Harbord Rd., Brookvale	157639	1965	Premise Match	14m	North East
	Wireworkers - General	E.P.E. Wire Workers, 210 Harbord Rd, Brookvale	157736	1965	Premise Match	14m	North East
	Die & Press Tool Makers	Project Tooling, 210 Harbour Rd., Brookvale	74135	1965	Premise Match	14m	North East
	TOOL MAKERS	Project Tooling, 210 Harbour Rd., Brookvale	152599	1965	Premise Match	14m	North East
	WIREWORKERS-GENERAL	E.P.E. Wire Workers, 210 Harbord Rd., Brookvale	263438	1961	Premise Match	14m	North East
	WIRE PRODUCTS MFRS.	E.P.E. Wire Works, 210 Harbord Rd., Brookvale	263339	1961	Premise Match	14m	North East
10	Plastic Converters	Admiral Plastics Pty. Limited, 43 Carter Rd., Brookvale	133654	1965	Premise Match	14m	South
	Plastic Goods Manufacturers	Admiral Plastics Pty. Limited, 43 Carter Rd., Brookvale	133861	1965	Premise Match	14m	South
11	Motor Car Detailers	As New Vehicle Detailer Pty Ltd, 16 Carter Rd, Brookvale 2100	52693	1991	Premise Match	20m	West
	MOTOR CAR DETAILERS.	As New Vehicle Detailer Pty. Ltd., 16 Carter Rd., Brookvale. 2100	61787	1986	Premise Match	20m	West
	PLASTIC EXTRUDERS. (P5680)	Dotmar, 16 Carter Rd., Brookvale. 2100.	64588	1982	Premise Match	20m	West
	PLASTIC GOODS MFRS. (P5860)	Dotmar, 16 Carter Rd., Brookvale. 2100.	64722	1982	Premise Match	20m	West
	PLASTIC MFRS. &/OR MOULDERS.(P6080)	Dotmar, 16 Carter Rd., Brookvale. 2100.	64883	1982	Premise Match	20m	West
	CHAIN - HEAVY - MFRS. &/OR IMPS. &/OR DIST. (C3435)	J. A. Equipment (Brookvale) Pty. Ltd., 16 Carter Rd., Brookvale. 2100.	14220	1982	Premise Match	20m	West
	RIGGERS. (R5460)	J. A. Equipment (Brookvale) Pty. Ltd., 16 Carter Rd., Brookvale. 2100.	71963	1982	Premise Match	20m	West
	ROPE, CORDAGE &/OR TWINE MFRS. &/OR DIST. (R6860)	J. A. Equipment (Brookvale) Pty. Ltd., 16 Carter Rd., Brookvale. 2100.	72472	1982	Premise Match	20m	West
	WIRE ROPE MERCHANTS. (W6760)	J. A. Equipment (Brookvale) Pty. Ltd., 16 Carter Rd., Brookvale. 2100.	85201	1982	Premise Match	20m	West
	RIGGERS.	J. A. Equipment (Brookvale) Pty. Ltd, 16 Carter Rd, Brookvale. 2100	63526	1978	Premise Match	20m	West
	CHAIN-HEAVY-MFRS. &/OR IMPS. &/OR DIST.	J. A. Equipment (Brookvale) Pty. Ltd., 16 Carter Rd., Brookvale. 2100	12352	1978	Premise Match	20m	West
	ROPE, CORDAGE &/OR TWINE MFRS. &/OR DIST.	J. A. Equipment (Brookvale) Pty. Ltd., 16 Carter Rd., Brookvale. 2100	63989	1978	Premise Match	20m	West
	WIRE ROPE MERCHANTS.	J. A. Equipment (Brookvale) Pty. Ltd., 16 Carter Rd., Brookvale. 2100	75070	1978	Premise Match	20m	West
	HIRING SERVICES.	Mac's Shed Hire Pty. Ltd., 16 Carter Rd., Brookvale. 2100	42084	1975	Premise Match	20m	West
	BUILDERS EQUIPMENT HIRERS.	Mac's Shed Hire Pty. Ltd., 16 Carter Rd., Brookvale. 2100.	9020	1975	Premise Match	20m	West
	BUILDERS &/OR BUILDING CONTRACTORS.	McKenzie Building Co. Pty. Ltd., 16 Carter Rd., Brookvale. 2100	8581	1975	Premise Match	20m	West
	INSECTICIDE MFRS. (I340)	Gammalong Pty. Ltd., 16 Carter Rd., Brookvale	319288	1970	Premise Match	20m	West
	PEST CONTROL (P238)	Gammalong Pty. Ltd., 16 Carter Rd., Brookvale	347616	1970	Premise Match	20m	West
	ELECTRONICS-INDUSTRIAL CONTROL EQUIPMENT MFRS.	Long Industrial Equipment Pty. Ltd., 16 Carter Rd., Brookvale	296513	1970	Premise Match	20m	West
	INSTRUMENTS - INDUSTRIAL - MFRS. &/OR DISTRIBUTORS	Long Industrial Equipment Pty. Ltd., 16 Carter Rd., Brookvale	319582	1970	Premise Match	20m	West
	INSTRUMENTS - MEASURING - MFRS &/OR IMPS. &/OR DIST.	Long Industrial Equipment Pty. Ltd., 16 Carter Rd., Brookvale	319410	1970	Premise Match	20m	West
	INSTRUMENTS-SCIENTIFIC-IMPORTERS, MANUFACTURERS &/OR DISTRIBUTORS	Long Industrial Equipment Pty. Ltd., 16 Carter Rd., Brookvale	319738	1970	Premise Match	20m	West



Map Id	Business Activity	Premise	Ref No.	Year	Location Confidence	Distance to Property Boundary or Road Intersection	Direction
11	INSTRUMENTS-SURVEYING, GEODETIC/GEOPHYSICAL-DIST.	Long Industrial Equipment Pty. Ltd., 16 Carter Rd., Brookvale	319792	1970	Premise Match	20m	West
	NUCLEONIC EQUIPMENT MFRS. &/OR DIST.	Long Industrial Equipment Pty. Ltd., 16 Carter Rd., Brookvale	344393	1970	Premise Match	20m	West
	ELECTRONIC EQUIPMENT MFRS.&/OR DISTRIBUTORS (E355)	Long Industrial Equipment Pty. Ltd., 16 Carter Rd., Brookvale.	296405	1970	Premise Match	20m	West
12	Engineers Hydraulic	Fraser H I Pty Ltd, 18 Carter Rd., Brookvale 2100	44457	1991	Premise Match	20m	West
	DISPLAY FITTINGS & STANDS MFRS. &/OR DIST. &/OR SUPPLIERS.	Dane, A. A. Pty. Ltd., 18 Carter Rd., Brookvale. 2100	24286	1986	Premise Match	20m	West
	SHOP &/OR OFFICE FITTERS	Dane, A. A. Pty. Ltd., 18 Carter Rd., Brookvale. 2100	86481	1986	Premise Match	20m	West
	DISPLAY FITTINGS & STANDS MFRS. &/OR DIST. &/OR SUPPLIERS. (D4260)	Dane, A. A. Pty. Ltd., 18 Carter Rd., Brookvale. 2100.	21697	1982	Premise Match	20m	West
	WIRE ROPE MERCHANTS.	Arcvik Industries Pty. Ltd., 18 Carter Rd., Brookvale. 2100	75062	1978	Premise Match	20m	West
	ROPE, CORDAGE &/OR TWINE MFRS. &/OR DIST.	J. A. Equipment (Brookvale) Pty. Ltd., 18 Carter Rd., Brookvale. 2100	74727	1975	Premise Match	20m	West
	WIRE ROPE MERCHANTS.	J. A. Equipment (Brookvale) Pty. Ltd., 18 Carter Rd., Brookvale. 2100	87607	1975	Premise Match	20m	West
	WIRE ROPE MFRS. &/OR SPLICERS.	J.A. Equipment (Brookvale) Pty. Ltd., 18 Carter Rd., Brookvale. 2100	87590	1975	Premise Match	20m	West
13	Importers	Machtric (NSW) Pty Ltd, 14 Carter St., Brookvale. 2100	48995	1991	Premise Match	20m	North West
	Thermostat Mfrs &/or Dists	Mechtric (N.S.W.) Pty Ltd, 14 Carter St Brookvale 2100	64142	1991	Premise Match	20m	North West
	Bell &/or Chime Mfrs &/or Imps &/or Dists	Mechtric (N.S.W.) Pty Ltd, 14 Carter St, Brookvale 2100	35872	1991	Premise Match	20m	North West
	Generator Mfrs &/or Dists	Mechtric (N.S.W.) Pty. Ltd., 14 Carter St., Brookvale. 2100	47579	1991	Premise Match	20m	North West
	Siren Mfrs &/or Dists	MECHTRIC (NSW) PTY LTD, 14 Carter Road Brookvale. 2100	62723	1991	Premise Match	20m	North West
	Time Recording Systems Mfrs &/or Dists	Mechtric (NSW) Pty Ltd, 14 Carter St Brookvale 2100	64433	1991	Premise Match	20m	North West
	Battery Dry Cell Mfrs &/or Dists	Mechtric (NSW) Pty Ltd, 14 Carter St, Brookvale 2100	35765	1991	Premise Match	20m	North West
	Battery Mfrs &/or Dists	Mechtric (NSW) Pty Ltd, 14 Carter St, Brookvale 2100	35791	1991	Premise Match	20m	North West
	Fire Fighting Systems &/or Appliance Mfrs &/or Installers	Mechtric (NSW) Pty Ltd, 14 Carter St., Brookvale 2100	45773	1991	Premise Match	20m	North West
	Instrument Electric Mfrs &/or Imps &/or Dists	Mechtric (NSW) Pty Ltd, 14 Carter St., Brookvale. 2100	49165	1991	Premise Match	20m	North West
	Instrument Measuring Mfrs &/or Imps &/or Dists	Mechtric (NSW) Pty Ltd, 14 Carter St., Brookvale. 2100	49272	1991	Premise Match	20m	North West
	Instrument Scientific Mfrs &/or Imps &/or Dists	Mechtric (NSW) Pty Ltd, 14 Carter St., Brookvale. 2100	49340	1991	Premise Match	20m	North West
	Valve &/or Cock Mfrs &/or Dists	Mechtric (NSW) Pty. Ltd., 14 Carter St Brookvale 2100	65559	1991	Premise Match	20m	North West
	Electric Switch & Control Gear Mfrs &/or Imps &/or Dists	Mechtric (NSW) Pty. Ltd., 14 Carter St, Brookvale 2100	42307	1991	Premise Match	20m	North West
	Engine Diesel &/or Petrol Mfrs &/or Imps &/or Dists	Mechtric (NSW) Pty. Ltd., 14 Carter St., Brookvale 2100	43253	1991	Premise Match	20m	North West
	Meter &/or Meter Equipment Mfrs &/or Imps &/or Dists	Mechtric (NSW) Pty. Ltd., 14 Carter St., Brookvale. 2100	51774	1991	Premise Match	20m	North West
	Siren Mfrs &/or Dists	Mechtric (NSW) Pty. Ltd., 14 Carter St., Brookvale. 2100	96753	1991	Premise Match	20m	North West
	Engineers Electrical	Mechtric Pty Ltd, 14 Carter St Brookvale 2100	43638	1991	Premise Match	20m	North West
	SIREN MFRS &/OR DIST.	Mechtric Pty. Ltd., 14 Carter Rd Brookvale	104196	1991	Premise Match	20m	North West
	DIVING EQUIPMENT MFRS. &/OR DIST.	Philip Diving Service, 14 Carter Rd., Brookvale. 2100	24461	1986	Premise Match	20m	North West

Map Id	Business Activity	Premise	Ref No.	Year	Location Confidence	Distance to Property Boundary or Road Intersection	Direction
13	DIVING EQUIPMENT MFRS. &/OR DISTS. (D4900)	Philip Diving Service, 14 Carter Rd., Brookvale. 2100.	21847	1982	Premise Match	20m	North West
	HIRING SERVICES.	Christies Hire Service, 14 Carter Rd., Brookvale. 2100	35575	1978	Premise Match	20m	North West
	BUILDERS EQUIPMENT HIRERS.	Christies Hire Service. 14 Carter Rd., Brookvale. 2100	7985	1978	Premise Match	20m	North West
	BUILDERS EQUIPMENT HIRERS.	Christie's Hire Service, 14 Carter Rd., Brookvale. 2100.	8997	1975	Premise Match	20m	North West
	HIRING SERVICES.	Christie's Hire Service., 14 Carter Rd., Brookvale. 2100	42054	1975	Premise Match	20m	North West
14	Electrical Contractors	Miller, Tony Electrical Pty. Ltd, 20 Carter Rd., Brookvale 2100	42540	1991	Premise Match	20m	West
	FURNITURE-KITCHEN UNITS &/OR CABINETS MFRS. &/OR W/SALERS.	Kitchen Collection Pty. Ltd., 20 Carter Rd., Brookvale. 2100	31899	1978	Premise Match	20m	West
	ENGINEERS-SOUND, RADIO &/OR TELEVISION.	Soundcraft Pty. Ltd., 20 Carter Rd., Brookvale. 2100	30395	1975	Premise Match	20m	West
15	BATH, BASIN &/OR SINK MFRS. &/OR DISTS.	Design Marble Vanities, 22 Carter Rd., Brookvale. 2100	5451	1986	Premise Match	20m	West
	BATHROOM EQUIPMENT MFRS. &/OR DISTS.	Design Marble Vanities, 22 Carter Rd., Brookvale. 2100	5391	1986	Premise Match	20m	West
	OFFICE EQUIPMENT MFRS.&/OR DISTS. (O0400)	Brookvale Partitions Pty. Ltd., 22 Carter Rd., Brookvale. 2100.	61300	1982	Premise Match	20m	West
	OFFICE FURNITURE MFRS. &/OR DISTS. (O0597)	Brookvale Partitions Pty. Ltd., 22 Carter Rd., Brookvale. 2100.	61385	1982	Premise Match	20m	West
	PARTITION MFRS. &/OR DISTS.(P1840)	Brookvale Partitions Pty. Ltd., 22 Carter Rd., Brookvale. 2100.	63064	1982	Premise Match	20m	West
	PARTITIONS-OFFICE &/OR. FACTORY MFRS.	Brookvale Partitions Pty. Ltd., 22 Carter Rd., Brookvale. 2100	56166	1978	Premise Match	20m	West
	ELECTRIC LAMP (BED, DESK, STANDARD ETC.) MFRS &/OR DISTS.	Hammond & Sons, 22 Carter Rd., Brookvale. 2100	25296	1975	Premise Match	20m	West
	ELECTRIC LIGHT FITTINGS (SHADES, BRACKETS, ETC) MFRS. &/OR DISTS.	Hammond & Sons, 22 Carter Rd., Brookvale. 2100	88163	1975	Premise Match	20m	West
	CLEANSER & CLEANING PREPARATION MFRS. &/OR DISTS.	Boga Industries, 22 Carter Rd., Brookvale	288786	1961	Premise Match	20m	West
	POTTERY MFRS./DISTS	Brookvale Pottery, 22 Carter Rd., Brookvale	361357	1961	Premise Match	20m	West
16	PLASTIC MFRS. &/OR MOULDERS.	Dotmar Products Cnr. West Street & Carter Road, Brookvale. 2100	74594	1986	Road Intersection	20m	North West
17	Fibreglass Products Mfrs &/or Dists	J.W.F. Glass Fibre Industries, 24 Carter Rd Brookvale 2100	45486	1991	Premise Match	24m	South West
	FIBREGLASS PRODUCTS MFRS.	J.W.F. Glass-Fibre Industries, 24 Carter Rd., Brookvale. 2100	32402	1986	Premise Match	24m	South West
	FIBREGLASS PRODUCTS MFRS. -MOULDING, FABRICATING EXTRUSIONS. (F1325)	J. W. F. Glass-Fibre Industries Pty. Ltd., 24 Carter Rd., Brookvale. 2100.	30294	1982	Premise Match	24m	South West
	FIBRE GLASS PRODUCTS MFRS. &/OR DISTS.	J.W.F. Glass-Fibre Industries Pty. Ltd., 24 Carter Rd., Brookvale. 2100	27367	1978	Premise Match	24m	South West
	AIR CONDITIONING UNITS & MACHINERY MFRS.	Hillmans Pty. Ltd., 24 Carter Rd., Brookvale	267277	1961	Premise Match	24m	South West
	ENAMELLERS	Hillmans Pty. Ltd., 24 Carter Rd., Brookvale	304225	1961	Premise Match	24m	South West
	ENGINEERS-AIR CONDITIONING	Hillmans Pty. Ltd., 24 Carter Rd., Brookvale	304700	1961	Premise Match	24m	South West
	SHEET METAL WORKERS	Hillmans Pty. Ltd., 24 Carter Rd., Brookvale	249301	1961	Premise Match	24m	South West
	FLUORESCENT LIGHTING EQUIPMENT MANUFACTURERS	Hillmans, 24 Carter Rd., Brookvale	312201	1961	Premise Match	24m	South West
18	Scrap Metal Merchants	Associated Scrap Metals Pty Ltd, 6 Winbourne Rd Brookvale. 2100	61646	1991	Premise Match	27m	South
	Engineers General	Summers Engineers, 8 Winbourne Rd Brookvale 2100	44354	1991	Premise Match	27m	South



Map Id	Business Activity	Premise	Ref No.	Year	Location Confidence	Distance to Property Boundary or Road Intersection	Direction
18	SCRAP METAL MERCHANTS.	Associated Scrap Metals Pty. Ltd., 6 Winbourne Rd., Brookvale. 2100	85083	1986	Premise Match	27m	South
	ENGINEERS – GENERAL &/ OR MANUFACTURING &/ OR MECHANICAL.	Summers, N. V. Engineer, 8 Winbourne Rd., Brookvale. 2100	30351	1986	Premise Match	27m	South
	ENGINEERS – REPETITION.	Summers, N. V. Engineer, 8 Winbourne Rd., Brookvale. 2100	31178	1986	Premise Match	27m	South
	SCRAP METAL MERCHANTS. (S1605)	Associated Scrap Metals Pty. Ltd., 6 Winbourne Rd., Brookvale. 2100.	73643	1982	Premise Match	27m	South
	ENGINEERS-GENERAL &/OR MANUFACTURING &/OR MECHANICAL. (E7140)	Summers, N. V., 8 Winbourne Rd., Brookvale, 2100.	28392	1982	Premise Match	27m	South
	SCRAP METAL MERCHANTS.	Associated Scrap Metals Pty. Ltd., 6 Winbourne Rd., Brookvale. 2100	65155	1978	Premise Match	27m	South
	ENGINEERS GENERAL &/OR MANUFACTURING &/OR MECHANICAL	Summers. N. V., 8 Winbourne Rd., Brookvale. 2100	25440	1978	Premise Match	27m	South
	SCRAP METAL MERCHANTS.	Associated Scrap Metals., 6 Winbourne Rd., Brookvale 2100	76109	1975	Premise Match	27m	South
	MOTOR RADIATOR SPECIALISTS &/OR REPAIRERS	Brookvale Auto Radiators., 6 Winbourne Rd., Brookvale. 2100	61307	1975	Premise Match	27m	South
	ENGINEERS - GENERAL &/OR MANUFACTURING &/OR MECHANICAL	Summers, N. V., 8 Winbourne Rd., Brookvale. 2100.	29414	1975	Premise Match	27m	South
	BEACH EQUIPMENT MFRS. (B235)	Wallace Surf Boards, 8 Winbourne Rd., Brookvale	265419	1970	Premise Match	27m	South
	SPORTS GOODS MFRS. (S440)	Wallace Surfboards, 8 Winbourne Rd., Brookvale	363358	1970	Premise Match	27m	South
	SURFING EQUIPMENT MFRS. (S805)	Wallace Surfboards, 8 Winbourne Rd., Brookvale	366279	1970	Premise Match	27m	South
	Beach Equipment Mfrs.	Wallace Surf Boards., 8 Winbourne Rd., Brookvale	50260	1965	Premise Match	27m	South
	SPORTS GOODS MFRS.	Wallace Surfboards, 8 Winbourne Rd., Brookvale	146392	1965	Premise Match	27m	South
	SURFING EQUIPMENT MFRS.	Wallace Surfboards., 8 Winbourne Rd., Brookvale	149189	1965	Premise Match	27m	South
19	Furniture Mfrs &/or W/salers Outdoors	Sunproof Products Outdoor Furniture, 14 Winbourne Rd., Brookvale. 2100	47295	1991	Premise Match	27m	South West
	CARPET &/OR FLOOR COVERING RETAILERS &/OR SPECIALISTS.	Abalcar Pty. Ltd., 14 Winbourne Rd., Brookvale. 2100	12479	1986	Premise Match	27m	South West
	ALUMINIUM FABRICATORS.	Vermont Aluminium Pty. Ltd., 14 Winbourne Rd., Brookvale. 2100	2289	1978	Premise Match	27m	South West
	ALUMINIUM PRODUCTS MFRS. &/OR DIST.	Vermont Aluminium Pty. Ltd., 14 Winbourne Rd., Brookvale. 2100	2345	1978	Premise Match	27m	South West
	ALUMINIUM WINDOWS & DOORS MFRS. &/OR DIST.	Vermont Aluminium Pty. Ltd., 14 Winbourne Rd., Brookvale. 2100	2415	1978	Premise Match	27m	South West
	DOOR MFRS. &/OR DIST. &/OR INSTALLERS.	Vermont Aluminium Pty. Ltd., 14 Winbourne Rd., Brookvale. 2100	19438	1978	Premise Match	27m	South West
	WINDOW FRAME MFRS. &/OR DIST.	Vermont Aluminium Pty. Ltd., 14 Winbourne Rd., Brookvale. 2100	74591	1978	Premise Match	27m	South West
	WINDOW FRAME MFRS.&/OR DIST.	Vermont Aluminium Pty Ltd., 14 Winbourne Rd., Brookvale. 2100	87376	1975	Premise Match	27m	South West
	DOOR MFRS. &/OR DIST. &/OR INSTALLERS.	Vermont Aluminium Pty. Ltd., 14 Winbourne Rd., Brookvale. 2100	22395	1975	Premise Match	27m	South West
	ALUMINIUM FABRICATORS.	Vermont Aluminium Pty. Ltd., 14 Winbourne Rd., Brookvale. 2100.	2104	1975	Premise Match	27m	South West
	ALUMINIUM PRODUCTS MFRS. &/OR DIST.	Vermont Aluminium Pty. Ltd., 14 Winbourne Rd., Brookvale. 2100.	2162	1975	Premise Match	27m	South West
	ALUMINIUM WINDOWS & DOORS MFRS. &/OR DIST.	Vermont Aluminium Pty. Ltd., 14 Winbourne Rd., Brookvale. 2100.	2235	1975	Premise Match	27m	South West
	ALUMINIUM PRODUCTS MFRS. (A320)	Vermont Aluminium Pty. Ltd., 14 Winbourne Rd., Brookvale	261273	1970	Premise Match	27m	South West
	CHAIR MANUFACTURERS (C239)	Vermont Aluminium Pty. Ltd., 14 Winbourne Rd., Brookvale	279123	1970	Premise Match	27m	South West

Map Id	Business Activity	Premise	Ref No.	Year	Location Confidence	Distance to Property Boundary or Road Intersection	Direction
19	WINDOW FRAME MFRS. &/OR DISTS.	Vermont Aluminium Pty. Ltd., 14 Winbourne Rd., Brookvale	374383	1970	Premise Match	27m	South West
	DOOR MANUFACTURERS (D480)	Vermont Aluminium Pty. Ltd., 14 Winbourne Rd., Brookvale	290169	1970	Premise Match	27m	South West
	Aluminium Products Mfrs.	Vermont Aluminium Pty. Ltd., 14 Winbourne Rd., Brookvale	46041	1965	Premise Match	27m	South West
	Aluminiumware Mfrs. &/or Wholesalers	Vermont Aluminium Pty. Ltd., 14 Winbourne Rd., Brookvale	46093	1965	Premise Match	27m	South West
	Chair Manufacturers	Vermont Aluminium Pty. Ltd., 14 Winbourne Rd., Brookvale	63902	1965	Premise Match	27m	South West
	Door Manufacturers	Vermont Aluminium Pty. Ltd., 14 Winbourne Rd., Brookvale	74818	1965	Premise Match	27m	South West
	ALUMINIUM PRODUCTS MFRS.	Vermont Aluminium Pty. Ltd., 14 Winbourne Rd., Brookvale	267680	1961	Premise Match	27m	South West
	ALUMINIUMWARE MFRS. &/OR WHOLESALERS	Vermont Aluminium Pty. Ltd., 14 Winbourne Rd., Brookvale	267732	1961	Premise Match	27m	South West
	DOOR MANUFACTURERS	Vermont Aluminium Pty. Ltd., 14 Winbourne Rd., Brookvale	297583	1961	Premise Match	27m	South West
20	Air Conditioning Automotive	Walker's Auto Electrics, 12 Winbourne Rd., Brookvale 2100	34182	1991	Premise Match	27m	South
	AIR CONDITIONING-AUTOMOTIVE.	Walker's Auto Electrics, 12 Winbourne Rd., Brookvale. 2100	2164	1986	Premise Match	27m	South
	BATTERY SALES &/OR SERVICE.	Walker's Auto Electrics, 12 Winbourne Rd., Brookvale. 2100	5600	1986	Premise Match	27m	South
	MOTOR ELECTRICIANS.	Walker's Auto Electrics, 12 Winbourne Rd., Brookvale. 2100	63047	1986	Premise Match	27m	South
	MOTOR ELECTRICIANS, (M6580)	Walker's Auto Electrics, 12 Winbourne Rd., Brookvale. 2100.	55616	1982	Premise Match	27m	South
21	Motor Panel Beaters &/or Spray Painters	Winbourne Road Smash Repairs, 10 Winbourne Rd., Brookvale 2100	54914	1991	Premise Match	27m	South
	WATER TREATMENT EQUIPMENT MFRS. &/OR DISTS. (W2000)	Fluid & Chemical Services Pty. Ltd., 10 Winbourne Rd., Brookvale. 2100.	83950	1982	Premise Match	27m	South
22	Computer Sales &/or Services	Computer Factory, The, 214 Harbord Rd., Brookvale 2100	40177	1991	Premise Match	30m	North East
	Office Equipment &/or Supplies Mfrs &/or Imps &/or W/salers	Manly Stationery Supplies, 214 Harbord Rd., Brookvale. 2100	55992	1991	Premise Match	30m	North East
	COMPUTER SALES &/OR SERVICE.	Computer Factory, The, 214 Harbord Rd., Brookvale. 2100	19531	1986	Premise Match	30m	North East
	COMPUTER-SOFTWARE.	Computer Factory, The, 214 Harbord Rd., Brookvale. 2100	19644	1986	Premise Match	30m	North East
	PRINTERS - LETTERPRESS.	I. & K. Press Pty. Ltd., 214 Harbord Rd., Brookvale. 2100	76221	1986	Premise Match	30m	North East
	PRINTERS - LITHOGRAPHIC.	I. & K. Press Pty. Ltd., 214 Harbord Rd., Brookvale. 2100	76691	1986	Premise Match	30m	North East
	OFFICE EQUIPMENT &/OR SUPPLIES MFRS. &/OR IMPS. &/OR W/SALERS.	Manly Stationery Supplies, 214 Harbord Rd., Brookvale. 2100	70267	1986	Premise Match	30m	North East
	HAIRDRESSERS SUPPLIES.	Wightmans Pty. Ltd., 214 Harbord Rd., Brookvale. 2100	44276	1986	Premise Match	30m	North East
	ELECTRIC CONDENSER MFRS.(E1230)	Allied Capacitors Pty. Ltd., 214 Harbord Rd., Brookvale. 2100.	24612	1982	Premise Match	30m	North East
	PRINTERS - LETTERPRESS. (P8420)	I. & K. Press, 214 Harbord Rd., Brookvale. 2100.	66132	1982	Premise Match	30m	North East
	HAIRDRESSERS SUPPLIES. (H0710)	Wightmans Pty. Ltd., 214 Harbord Rd., Brookvale. 2100.	38875	1982	Premise Match	30m	North East
	ELECTRIC CONDENSER MFRS.	Allied Capacitors Pty. Ltd., 214 Harbord Rd., Brookvale. 2100	21585	1978	Premise Match	30m	North East
	FURNITURE-GENERAL-MFRS. &/OR W/SALERS.	Farmorr Properties Pty. Ltd., 214 Harbord Rd., Brookvale. 2100	31589	1978	Premise Match	30m	North East
	PRINTERS-LETTERPRESS.	I & K. Press, 214 Harbord Rd., Brookvale. 2100	59062	1978	Premise Match	30m	North East
	FURNITURE-LOUNGE SUITES MFRS. &/OR W/SALERS.	Tudor Rose Decor, 214 Harbord Rd., Brookvale, 2100	31978	1978	Premise Match	30m	North East
	INTERIOR DECORATORS.	Tudor Rose Decor, 214 Harbord Rd., Brookvale. 2100	38401	1978	Premise Match	30m	North East



Map Id	Business Activity	Premise	Ref No.	Year	Location Confidence	Distance to Property Boundary or Road Intersection	Direction
22	PICTURE FRAME MFRS. &/OR PICTURE FRAMERS.	Tudor Rose Decor. 214 Harbord Rd., Brookvale. 2100	57062	1978	Premise Match	30m	North East
	ELECTRIC CONDENSER MFRS.	Allied Capacitors Pty. Ltd., 214 Harbord Rd., Brookvale. 2100	25127	1975	Premise Match	30m	North East
23	GAS AGENTS	Gas & Industry Centre, 29 Carter St., Brookvale. 2100	38552	1986	Premise Match	30m	North
	GAS APPLIANCES SHOWROOMS.	Gas & Industry Centre, 29 Carter St., Brookvale. 2100	38436	1986	Premise Match	30m	North
	GAS BURNERS-INDUSTRIAL-MFRS. &/OR DIST.	Gas & Industry Centre, 29 Carter St., Brookvale. 2100	38451	1986	Premise Match	30m	North
	GAS COMPANIES.	Gas & Industry Centre, 29 Carter St., Brookvale. 2100	38466	1986	Premise Match	30m	North
	GAS CYLINDER SERVICE.	Gas & Industry Centre, 29 Carter St., Brookvale. 2100	38476	1986	Premise Match	30m	North
	GAS WORKS EQUIPMENT MFRS. &/OR DIST.	Gas & Industry Centre, 29 Carter St., Brookvale. 2100	38491	1986	Premise Match	30m	North
	REFRIGERATOR' GAS SUPPLIERS.	Gas & Industry Centre, 29 Carter St., Brookvale. 2100	80842	1986	Premise Match	30m	North
	GAS APPLIANCES SHOWROOMS.(G0950)	Gas & Industry Centre, 29 Carter St., Brookvale. 2100.	35812	1982	Premise Match	30m	North
	GAS BURNERS - INDUSTRIAL-MFRS. &/OR DIST. (G1010)	Gas & Industry Centre, 29 Carter St., Brookvale. 2100.	35822	1982	Premise Match	30m	North
	GAS COMPANIES. (G1100)	Gas & Industry Centre, 29 Carter St., Brookvale. 2100.	35832	1982	Premise Match	30m	North
	GAS CYLINDER SERVICE. (G1160)	Gas & Industry Centre, 29 Carter St., Brookvale. 2100.	35841	1982	Premise Match	30m	North
	GAS WORKS EQUIPMENT MFRS.&/OR DIST. (G1600)	Gas & Industry Centre, 29 Carter St., Brookvale. 2100.	35858	1982	Premise Match	30m	North
	GASES-INDUSTRIAL MFRS. &/OR DIST. (G1750)	Gas & Industry Centre, 29 Carter St., Brookvale. 2100.	35866	1982	Premise Match	30m	North
	AGRICULTURAL MACHINERY MFRS. &/OR IMPS. &/OR DIST.(A2820)	Moller Machinery, 29 Carter Rd., Brookvale. 2100.	1641	1982	Premise Match	30m	North
	LAWN MOWERS - MOTOR POWERED IMPS. &/OR DIST.&/OR MFRS. (L2250)	Moller Machinery, 29 Carter Rd., Brookvale. 2100.	44966	1982	Premise Match	30m	North
	MOTOR PAINTERS.	Wilson, G. H. Pty. Ltd., 29 Carter Rd., Brookvale. 2100	51765	1978	Premise Match	30m	North
	MOTOR PANEL BEATERS	Wilson, G. H. Pty. Ltd., 29 Carter Rd., Brookvale. 2100	52469	1978	Premise Match	30m	North
	MOTOR PAINTERS.	Wilson, G. H. Pty. Ltd., 29 Carter Rd., Brookvale. 2100	60516	1975	Premise Match	30m	North
	MOTOR PANEL BEATERS.	Wilson, G. H. Pty. Ltd., 29 Carter Rd., Brookvale. 2100	61216	1975	Premise Match	30m	North
24	Trophy Mfrs &/or Suppliers	Aidan Industries Pty Ltd, 16 Winbourne Rd Brookvale 2100	64932	1991	Premise Match	32m	South West
	ELECTRIC SWITCH &/OR CONTROL GEAR - MFRS. &/OR DIST. (E2820)	Panel Parts Pty. Ltd., 16 Winbourne Rd., Brookvale. 2100.	25221	1982	Premise Match	32m	South West
	BOAT, LAUNCH &/OR YACHT ACCESSORIES MFRS. &/OR DIST. (B3560)	Vantage Engineering, 16 Winbourne Rd., Brookvale. 2100.	7128	1982	Premise Match	32m	South West
	ENGINEERS-GENERAL &/OR MANUFACTURING &/OR MECHANICAL. (E7140)	Vantage Engineering, 16 Winbourne Rd., Brookvale. 2100.	28450	1982	Premise Match	32m	South West
	SHIP CHANDLERS. (S2760)	Vantage Engineering, 16 Winbourne Rd., Brookvale. 2100.	74533	1982	Premise Match	32m	South West
	ELECTRIC SWITCH &/OR CONTROL GEAR MFRS. &/OR DIST.	Panel Parts Pty. Ltd., 16 Winbourne Rd., Brookvale. 2100	22204	1978	Premise Match	32m	South West
	BOAT, LAUNCH &/OR YACHT ACCESSORIES MFRS. &/OR DIST.	Vantage Engineering Pty. Ltd., 16 Winbourne Rd., Brookvale. 2100	6137	1978	Premise Match	32m	South West
	ENGINEERS GENERAL &/OR MANUFACTURING &/OR MECHANICAL	Vantage Engineering Pty. Ltd., 16 Winbourne Rd., Brookvale. 2100	25499	1978	Premise Match	32m	South West
	SHIP CHANDLERS.	Vantage Engineering Pty. Ltd., 16 Winbourne Rd., Brookvale. 2100	65975	1978	Premise Match	32m	South West

Map Id	Business Activity	Premise	Ref No.	Year	Location Confidence	Distance to Property Boundary or Road Intersection	Direction
24	ELECTRIC SWITCH &/OR CONTROL GEAR MFRS. &/OR DIST.	Panel Parts Pty. Ltd., 16 Winbourne Rd., Brookvale. 2100.	25670	1975	Premise Match	32m	South West
	ENGINEERS - GENERAL &/OR MANUFACTURING &/OR MECHANICAL	Vantage Engineering Pty. Ltd., 16 Winbourne Rd., Brookvale. 2100	29465	1975	Premise Match	32m	South West
	SHIP CHANDLERS.	Vantage Engineering Pty. Ltd., 16 Winbourne Rd., Brookvale. 2100	77086	1975	Premise Match	32m	South West
	BOAT, LAUNCH &/OR YACHT ACCESSORIES MFRS. &/OR DIST.	Vantage Engineering Pty. Ltd., 16 Winbourne Rd., Brookvale. 2100.	6563	1975	Premise Match	32m	South West
	BUILDERS & CONTRACTORS	Allenby Builders Supplies Pty. Ltd., 16 Winbourne Rd., Brookvale	276167	1961	Premise Match	32m	South West
	BUILDERS' SUPPLIERS	Allenby Builders' Supplies Pty. Ltd., 16 Winbourne Rd., Brookvale	278035	1961	Premise Match	32m	South West
	JOINERY MANUFACTURERS	Allenby Builders' Supplies Pty. Ltd., 16 Winbourne Rd., Brookvale	329725	1961	Premise Match	32m	South West
25	T-SHIRT - PRINTERS &/OR SUPPLIERS	Aussie T-Shirts Pty Ltd, 20 West St Brookvale 2100	65028	1991	Premise Match	34m	North West
26	Concrete Formwork, Form Ties & Accessories Mfrs &/or Suppliers	Hardware & General, 2 Winbourne Rd, Brookvale 2100	40473	1991	Premise Match	35m	South East
	Concrete Handling Equipment & Machinery Mfrs &/or Imps &/or Dists	Hardware & General, 2 Winbourne Rd, Brookvale 2100	40496	1991	Premise Match	35m	South East
	Concrete Mixer Mfrs &/or Dists	Hardware & General, 2 Winbourne Rd, Brookvale 2100	40500	1991	Premise Match	35m	South East
	Concrete Mixer Sales &/or Hire	Hardware & General, 2 Winbourne Rd, Brookvale 2100	40502	1991	Premise Match	35m	South East
	Concrete Products Mfrs &/or Dists &/or W/salers	Hardware & General, 2 Winbourne Rd, Brookvale 2100	40529	1991	Premise Match	35m	South East
	Concrete Additives Colouring, Water Proofing Etc Mfrs &/or Dists	Hardware & General, 2 Winbourne Rd., Brookvale 2100	40449	1991	Premise Match	35m	South East
	Concrete Reinforcements	Hardware & General, 2 Winbourne Rd., Brookvale 2100	40626	1991	Premise Match	35m	South East
27	PLUMBERS, GASFITTERS &/OR DRAINLAYERS.	Stock, D. B. Pty. Ltd., 18 Winbourne Rd., Brookvale. 2100	58242	1978	Premise Match	41m	South West
	PLUMBERS, GASFITTERS &/OR DRAINLAYERS.	Stock, D. B. Pty. Ltd., 18 Winbourne Rd., Brookvale. 2100	68587	1975	Premise Match	41m	South West
28	Auto Electricians	G & G.Y. Auto Electrics, 18 West St., Brookvale 2100	34941	1991	Premise Match	42m	North West
	MOTOR ELECTRICIANS.	G. & G.Y. Auto Electrics, 18 West St., Brookvale. 2100	62906	1986	Premise Match	42m	North West
	BATTERY SALES &/OR SERVICE.	Power Battery Co., 18 West St., Brookvale.2100	5586	1986	Premise Match	42m	North West
	MOTOR ELECTRICIANS, (M6580)	Blakemore Auto Elect., 18 West St., Brookvale. 2100.	55449	1982	Premise Match	42m	North West
	BATTERY SALES &/OR SERVICE.(B1820)	Power Battery Co., 18 West St., Brookvale. 2100.	5053	1982	Premise Match	42m	North West
29	Motor Wreckers	Manning Motors (Alfa Wrecker) 216 Harbord Rd. Brookvale. 2100	55710	1991	Premise Match	45m	North East
	MOTOR WRECKERS.	Harbord Road Motor Wreckers, 216 Harbord Rd., Brookvale. 2100	68774	1986	Premise Match	45m	North East
	MOTOR WRECKERS.	Manning Motors (Alfa Wrecker), 216 Harbord Rd., Brookvale. 2100	68798	1986	Premise Match	45m	North East
	MOTOR WRECKERS. (M8600)	Harbord Road Motor Wreckers, 216 Harbord Rd., Brookvale. 2100.	60046	1982	Premise Match	45m	North East
	MOTOR WRECKERS. (M8600)	Manning Motors, 216 Harbord Rd., Brookvale. 2100.	60059	1982	Premise Match	45m	North East
	MOTOR WRECKERS.	Harbord Road Motor Wreckers, 216 Harbord Rd, Brookvale 2100	53407	1978	Premise Match	45m	North East
	MOTOR WRECKERS.	Harbord Road Motor Wreckers., 216 Harbord Rd., Brookvale. 2100	62950	1975	Premise Match	45m	North East
	MOTOR WRECKERS (M760)	Manning Motors., 216 Harbord Rd., Brookvale, 2100	342839	1970	Premise Match	45m	North East



Map Id	Business Activity	Premise	Ref No.	Year	Location Confidence	Distance to Property Boundary or Road Intersection	Direction
29	METAL PRESSERS/STAMPERS (M268)	West, L. E., Rear 216 Harbord Rd., Brookvale	330041	1970	Premise Match	45m	North East
	Metal Pressers/Stampers	West, L. E., Rear 216 Harbord Rd., Brookvale	114540	1965	Premise Match	45m	North East
	DIE & PRESS TOOL,MAKERS	West, L. E., Rear 216 Harbord Rd., Brookvale	296895	1961	Premise Match	45m	North East
	ENGINEERS-GENERAL/MFRG./MECHANICAL	West, L. E., Rear 216 Harbord Rd., Brookvale	307210	1961	Premise Match	45m	North East
	TOOL MAKERS	West, L. E., Rear 216 Harbord Rd., Brookvale	258276	1961	Premise Match	45m	North East
30	ENGINEERS SUPPLIES	V.H. Tools, 27 Carter Rd., Brookvale. 2100	31482	1986	Premise Match	45m	North
	TOOL WHOLESALERS.	V.H. Tools, 27 Carter Rd., Brookvale. 2100	94018	1986	Premise Match	45m	North
	TOOL IMPORTERS &/OR DISTRIBUTORS.	V.H. Toots, 27 Carter Rd., Brookvale. 2100	93936	1986	Premise Match	45m	North
	TOOL IMPORTERS &/OR DISTRIBUTORS. (T5400)	V. H. Tools, 27 Carter Rd., Brookvale. 2100.	80666	1982	Premise Match	45m	North
	ENGINEERS SUPPLIES. (E8370)	V.H. Tools, 27 Carter Rd., Brookvale. 2100.	29507	1982	Premise Match	45m	North
	TOOL WHOLESALERS. (T5550)	V.H. Tools, 27 Carter Rd., Brookvale. 2100.	80733	1982	Premise Match	45m	North
	STAINLESS STEEL FABRICATORS.	Naughton Stainless Industries Pty. Ltd., 27 Carter Rd., Brookvale. 2100	67375	1978	Premise Match	45m	North
	BOAT, LAUNCH &/OR YACHT ACCESSORIES MFRS. &/OR DIST.	Sadler, D. Agencies, 27 Carter Rd, Brookvale. 2100	6127	1978	Premise Match	45m	North
	MARINE EQUIPMENT MFRS.&/OR DIST.	Sadler, D. Agencies, 27 Carter Rd., Brookvale. 2100	41654	1978	Premise Match	45m	North
	ENGINEERS SUPPLIES	V.H. Tools. 27 Carter Rd., Brookvale. 2100	26606	1978	Premise Match	45m	North
	TOOLW/SALERS.	V.H. Tools, 27 Carter Rd, Brookvale.2100	71282	1978	Premise Match	45m	North
	STAINLESS STEEL FABRICATORS.	Naughton Stainless Industries Pty. Ltd., 27 Carter Rd., Brookvale. 2100	79607	1975	Premise Match	45m	North
	BOAT, LAUNCH &/OR YACHT ACCESSORIES MFRS. &/OR DIST	Sadler, D. Agencies. 27 Carter Rd., Brookvale. 2100.	6555	1975	Premise Match	45m	North
	MARINE ENGINE IMPS. &/OR DIST. &/OR MFRS.	Sadler, D. Agencies., 27 Carter Rd., Brookvale. 2100.	49159	1975	Premise Match	45m	North
	MARINE EQUIPMENT MFRS. &/OR DIST.	Sadler. D. Agencies., 27 Carter Rd., Brookvale. 2100.	49213	1975	Premise Match	45m	North
	Hardware Dealers &/or Ironmongers	Mackellar Hardware Supplies Pty. Ltd., 27 Carter Rd. Brookvale	99093	1965	Premise Match	45m	North
	Builders' Suppliers	Mackellar Hardware Supplies Pty. Ltd., 27 Carter Rd., Brookvale	56223	1965	Premise Match	45m	North
	Grate Mfrs.	Mackellar Hardware Supplies Pty. Ltd., 27 Carter Rd., Brookvale	95945	1965	Premise Match	45m	North
	Lime/Cement Merchants	Mackellar Hardware Supplies Pty. Ltd., 27 Carter Rd., Brookvale	107936	1965	Premise Match	45m	North
	Motor Panel Beaters' Supplies	Mackellar Hardware Supplies Pty. Ltd., 27 Carter Rd., Brookvale	125149	1965	Premise Match	45m	North
	Paint, Varnish, Oils/Colour Merchants	Mackellar Hardware Supplies Pty. Ltd., 27 Carter Rd., Brookvale	130938	1965	Premise Match	45m	North
	Plumbers' Supplies	Mackellar Hardware Supplies Pty. Ltd., 27 Carter Rd., Brookvale	135024	1965	Premise Match	45m	North
31	Motor Panel Beaters &/or Spray Painters	Mick Vescio Motor Body Works, 20 Winbourne Rd Brookvale 2100	54579	1991	Premise Match	52m	South West
	PLASTIC BAG MFRS. &/OR DIST.(P5480)	Lal, Ron Pty. Ltd., 20 Winbourne Rd., Brookvale. 2100.	64452	1982	Premise Match	52m	South West
	AIR CONDITIONING UNIT &/OR MACHINERY MFRS.	Hillman & Howell Pty. Ltd., 20 Winbourne Rd., Brookvale	260816	1970	Premise Match	52m	South West
	ENGINEERS-AIR CONDITIONING (E490)	Hillman & Howell Pty. Ltd., 20 Winbourne Rd., Brookvale	297381	1970	Premise Match	52m	South West
	ENGINEERS-HOT WATER,VENTILATING (E640)	Hillman & Howell Pty. Ltd., 20 Winbourne Rd., Brookvale	299908	1970	Premise Match	52m	South West

Map Id	Business Activity	Premise	Ref No.	Year	Location Confidence	Distance to Property Boundary or Road Intersection	Direction
31	SHEET METAL WORKERS (S230)	Hillman & Howell Pty. Ltd., 20 Winbourne Rd., Brookvale	360638	1970	Premise Match	52m	South West
	VENTILATING EQUIPMENT MFRS. &/OR DISTRIBUTORS	Hillman & Howell Pty. Ltd., 20 Winbourne Rd., Brookvale	372537	1970	Premise Match	52m	South West
	Air Conditioning Units & Machinery Mfrs.	Hillman & Howell Pty. Ltd., 20 Winbourne Rd., Brookvale	45694	1965	Premise Match	52m	South West
	Engineers - Air Conditioning	Hillman & Howell Pty. Ltd., 20 Winbourne Rd., Brookvale	80695	1965	Premise Match	52m	South West
	Engineers - Hot Water, Heating/Ventilating	Hillman & Howell Pty. Ltd., 20 Winbourne Rd., Brookvale	83173	1965	Premise Match	52m	South West
	Sheet Metal Workers	Hillman & Howell Pty. Ltd., 20 Winbourne Rd., Brookvale	143954	1965	Premise Match	52m	South West
	Ventilating Equipment Mfrs. &/or Distributors	Hillman & Howell Pty. Ltd., 20 Winbourne Rd., Brookvale	155363	1965	Premise Match	52m	South West
	ENGINEERS-PRECISION	Haly Precision Engineering Pty. Ltd., 20 Winbourne Rd., Brookvale	307814	1961	Premise Match	52m	South West
	PHOTOGRAPHIC EQUIPMENT MFRS. &/OR DIST.	Haly Precision Engineering Pty. Ltd., 20 Winbourne Rd., Brookvale	357928	1961	Premise Match	52m	South West
32	ENGINEERS – HYDRAULIC.	Christie Hydraulics Australia Pty. Ltd., 16 West St., Brookvale. 2100	30520	1986	Premise Match	52m	North West
	LABELS- GENERAL. (L0200)	Van Dyke Press, 16 West St., Brookvale. 2100.	44501	1982	Premise Match	52m	North West
	PRINTERS - LETTERPRESS. (P8420)	Van Dyke Press, 16 West St., Brookvale. 2100.	66323	1982	Premise Match	52m	North West
	PRINTERS - LITHOGRAPHIC (OFFSET). (P8440)	Van Dyke Press, 16 West St., Brookvale. 2100.	66774	1982	Premise Match	52m	North West
	PRINTERS-LITHOGRAPHIC	Van Dyke Press, 16 West St., Brookvale. 2100	59673	1978	Premise Match	52m	North West
	LABELS-GENERAL.	Van Dyke Press. 16 West St., Brookvale. 2100	39523	1978	Premise Match	52m	North West
	PRINTERS-LETTERPRESS.	Van Dyke Press. 16 West St., Brookvale. 2100	59259	1978	Premise Match	52m	North West
	PRINTERS-LETTERPRESS.	Van Dyke Press., 16 West St., Brookvale. 2100	69706	1975	Premise Match	52m	North West
	PRINTERS-LITHOGRAPHIC (OFFSET).	Van Dyke Press., 16 West St., Brookvale. 2100	70115	1975	Premise Match	52m	North West
33	Lighting Equipment Industrial Mfrs &/or Imps &/or Dists	Lumocol (Aust.) Pty. Ltd., 19 West St., Brookvale. 2100	50822	1991	Premise Match	58m	West
	DISPLAY FITTINGS & STANDS MFRS. &/OR DIST. &/OR SUPPLIERS.	Lumocol (Aust.) Pty. Ltd., 19 West St., Brookvale. 2100	24304	1986	Premise Match	58m	West
	LIGHTING EQUIPMENT- INDUSTRIAL-MFRS. &/OR IMPS. &/OR DIST.	Lumocol (Aust.) Pty. Ltd., 19 West St., Brookvale. 2100	51710	1986	Premise Match	58m	West
	SCREEN PROCESS PRINTERS.(S1650)	Metropolitan Sign Displays Pty. Ltd., 19 West St., Brookvale. 2100.	73748	1982	Premise Match	58m	West
	BATHROOM EQUIPMENT MFRS. &/OR DIST.	Poydem Products Pty. Ltd., 21 West St., Brookvale. 2100	4462	1978	Premise Match	58m	West
	SCREEN PROCESS PRINTERS	Metropolitan Sign Displays Pty. Ltd., 19 West St., Brookvale. 2100	76234	1975	Premise Match	58m	West
	SIGNWRITERS.	Metropolitan Sign Displays Pty. Ltd., 19 West St., Brookvale. 2100	77655	1975	Premise Match	58m	West
	ADVERTISING-DISPLAY SPECIALISTS.	Metropolitan Sign Displays Pty. Ltd., 19 West St., Brookvale. 2100.	1193	1975	Premise Match	58m	West
	MOTOR ENGINEERS.	Mueller, A., 19 West St., Brookvale. 2100	58214	1975	Premise Match	58m	West
	MOTOR PAINTERS.	Mueller, A., 19 West St., Brookvale. 2100	60311	1975	Premise Match	58m	West
	MOTOR PANEL BEATERS.	Mueller, A., 19 West St., Brookvale. 2100	60988	1975	Premise Match	58m	West
	SHEEPSKIN PRODUCTS MFRS. &/OR DIST.	Wool Comfort Products Pty. Ltd., 22 West St., Brookvale. 2100	76729	1975	Premise Match	58m	West
34	MOTOR STEERING SPECIALISTS.	Kenkiel Pty. Ltd., 22 Winbourne Rd., Brookvale. 2100	67792	1986	Premise Match	59m	South West
	MOTOR RUSTPROOFING SPECIALISTS.	Kenklel Pty. Ltd., 22 Winbourne Rd., Brookvale. 2100	67112	1986	Premise Match	59m	South West



Map Id	Business Activity	Premise	Ref No.	Year	Location Confidence	Distance to Property Boundary or Road Intersection	Direction
34	MOTOR STEERING SPECIALISTS.(M8100)	Handley's Steering Service., 22 Winbourne Rd., Brookvale 2100	186547	1982	Premise Match	59m	South West
	MOTOR RUST PROOFING SPECIALISTS. (M7660)	Protecta-Kote, 22 Winbourne Rd., Brookvale. 2100.	58981	1982	Premise Match	59m	South West
	MOTOR STEERING SPECIALISTS.(M8100)	Protecta-Kote, 22 Winbourne Rd., Brookvale. 2100.	59540	1982	Premise Match	59m	South West
	ENGINEERS-AIR CONDITIONING	Hillman, E. Pty. Ltd., 22 Winbourne Rd., Brookvale. 2100	23734	1978	Premise Match	59m	South West
	ENGINEERS-HOT WATER HEATING &/OR VENTILATING.	Hillman, E. Pty. Ltd., 22 Winbourne Rd., Brookvale. 2100	25612	1978	Premise Match	59m	South West
	VENTILATION EQUIPMENT MFRS. &/OR DIST.	Hillman, E. Pty. Ltd., 22 Winbourne Rd., Brookvale.2100	73451	1978	Premise Match	59m	South West
	SHEET METAL WORKERS.	Hillman, E. Pty. Ltd., 22 Winbourne Rd., Brookvale. 2100	65777	1978	Premise Match	59m	South West
	SHEET METAL WORKERS.	Hillman, E. Pty. Ltd., 22 Winbourne Rd., Brookvale. 2100	76859	1975	Premise Match	59m	South West
	VENTILATION EQUIPMENT MFRS. &/OR DIST.	Hillman, E. Pty. Ltd., 22 Winbourne Rd., Brookvale. 2100	86127	1975	Premise Match	59m	South West
	ENGINEERS-AIR CONDITIONING.	Hillman, E. Pty. Ltd., 22 Winbourne Rd., Brookvale. 2100.	27447	1975	Premise Match	59m	South West
	ENGINEERS-HOT WATER-HEATING &/OR VENTILATING.	Hillman, E. Pty. Ltd., 22 Winbourne Rd., Brookvale. 2100.	29594	1975	Premise Match	59m	South West
35	Motor Engineers	TS Precision Tuning & E.F.I. 2/25 Carter Rd Brookvale 2100	96558	1991	Premise Match	60m	North
	ENGINEERS-GENERAL &/OR MANUFACTURING &/OR MECHANICAL. (E7140)	Pittwater Steel Fabrications, 23 Carter Rd., Brookvale. 2100.	28289	1982	Premise Match	60m	North
	STAINLESS STEEL FABRICATORS.(S5235)	Pittwater Steel Fabrications, 23 Carter Rd., Brookvale. 2100.	76092	1982	Premise Match	60m	North
	STEEL FABRICATORS, (S6105)	Pittwater Steel Fabrications, 23 Carter Rd., Brookvale. 2100.	76978	1982	Premise Match	60m	North
	FURNITURE-BEDROOM-MFRS. . &/OR W/SALERS.	Jaegers Furniture Pty. Ltd., 23 Carter Rd., Brookvale. 2100	31209	1978	Premise Match	60m	North
	FURNITURE-CONTEMPORARY MFRS. &/W/SALERS.	Jaegers Furniture Pty. Ltd., 23 Carter Rd., Brookvale. 2100	31308	1978	Premise Match	60m	North
	FURNITURE-GENERAL-MFRS. &/OR W/SALERS.	Jaegers Furniture Pty. Ltd., 23 Carter Rd., Brookvale. 2100	31619	1978	Premise Match	60m	North
	FURNITURE-GENERAL-MFRS. &/OR W/SALERS.	Jaegers Pty. Ltd., 23 Carter Rd, Brookvale. 2100	36731	1975	Premise Match	60m	North
	FURNITURE-BEDROOM-MFRS. &/OR W/SALERS.	Jaegers Pty. Ltd., 23 Carter Rd., Brookvale. 2100	36310	1975	Premise Match	60m	North
	FURNITURE-CONTEMPORARY MFRS. &/W/SALERS.	Jaegers Pty. Ltd., 23 Carter Rd., Brookvale. 2100	36405	1975	Premise Match	60m	North
	FURNITURE - CONTEMPORARY - MFRS. &/OR WHOLESALERS	Jaegers, K., 23 Carter Rd., Brookvale	309068	1970	Premise Match	60m	North
	FURNITURE-BEDROOM-MFRS. &/OR WHOLESALERS	Jaegers, K., 23 Carter Rd., Brookvale	308997	1970	Premise Match	60m	North
36	Motor Wreckers	Harbord Road Motor Wreckers 218 Harbord Rd. Brookvale. 2100	55693	1991	Premise Match	61m	North East
37	Motor Engineers	Figgis Motors Pty Ltd, 14 West St, Brookvale 2100	53167	1991	Premise Match	63m	North West
	MOTOR ENGINEERS.	Figgis Motors Pty. Ltd., 14 West St., Brookvale. 2100	63339	1986	Premise Match	63m	North West
	MOTOR PANEL BEATERS &/OR SPRAY PAINTERS. (M7360)	Figgis Motors Pty. Ltd., 14 West St., Brookvale. 2100.	58283	1982	Premise Match	63m	North West
	MOTOR PAINTERS.	Figgis Motors Pty. Ltd., 14 West St., Brookvale. 2100	51399	1978	Premise Match	63m	North West
	MOTOR PANEL BEATERS	Figgis Motors Pty. Ltd., 14 West St., Brookvale. 2100	52014	1978	Premise Match	63m	North West
	MOTOR GARAGES &/OR ENGINEERS.	Figgis Motors Pty. Ltd., 14 West St., Brookvale. 2100	58871	1975	Premise Match	63m	North West
	MOTOR PAINTERS.	Figgis Motors Pty. Ltd., 14 West St., Brookvale. 2100	60115	1975	Premise Match	63m	North West

Map Id	Business Activity	Premise	Ref No.	Year	Location Confidence	Distance to Property Boundary or Road Intersection	Direction
37	MOTOR PANEL BEATERS.	Figgis Motors Pty. Ltd., 14 West St., Brookvale. 2100	60773	1975	Premise Match	63m	North West
	MOTOR GARAGES & ENGINEERS(M6S6)	Figgis Motors Pty. Ltd., 14 West St., BROOKVALE	337803	1970	Premise Match	63m	North West
	MOTOR STEERING SPECIALISTS (M736)	Figgis Motors Pty. Ltd., 14 West St., Brookvale, 2100	342297	1970	Premise Match	63m	North West
	Motor Garages & Engineers	Figgis Motors, 14 West St. Brookvale	122310	1965	Premise Match	63m	North West
	Motor Steering Specialists	Figgis Motors, 14 West St., Brookvale	126886	1965	Premise Match	63m	North West
38	Furniture Repairers &/or Remodellers	Graham P, 15 West St., Brookvale. 2100	47391	1991	Premise Match	72m	West
	Engineers General	Henbry Engineering, 15 West St., Brookvale 2100	44121	1991	Premise Match	72m	West
	Kitchen Units Mfrs &/or Dists &/or Installers	Solo Installations, 17 West St., Brookvale. 2100	50300	1991	Premise Match	72m	West
	UPHOLSTERERS.	Graham, P., 15 West St, Brookvale. 2100.	96592	1986	Premise Match	72m	West
	FURNISHINGS-SOFT-RETAIL.	Graham, P., 15 West St., Brookvale. 2100	36687	1986	Premise Match	72m	West
	FURNITURE REPAIRERS &/OR REMODELLERS.	Graham, P., 15 West St., Brookvale. 2100	38111	1986	Premise Match	72m	West
	ENGINEERS – GENERAL &/ OR MANUFACTURING &/ OR MECHANICAL.	Henbry Engineering Pty. Ltd., 15 West St., Brookvale. 2100	30032	1986	Premise Match	72m	West
	UPHOLSTERERS.	P. Graham 15 West Street, Brookvale. 2100.	96538	1986	Premise Match	72m	West
	SHOP &/OR OFFICE FITTERS	Solo Installations 17 West Street, Brookvale. 2100	86439	1986	Premise Match	72m	West
	KITCHEN UNITS MFRS. &/OR DISTS. &/OR INSTALLERS.	Solo Installations, 17 West St., Brookvale. 2100	50513	1986	Premise Match	72m	West
	SHOP &/OR OFFICE FITTERS	Solo Installations, 17 West St., Brookvale. 2100	86556	1986	Premise Match	72m	West
	UPHOLSTERERS. (U0450)	Graham, P., 15 West St., Brookvale. 2100.	82855	1982	Premise Match	72m	West
	ENGINEERS-GENERAL &/OR MANUFACTURING &/OR MECHANICAL. (E7140)	Henbry Engineering, 15 West St., Brookvale. 2100.	28071	1982	Premise Match	72m	West
	KITCHEN UNIT MANUFACTURERS.(K0500)	Solo Installations & Manufacturer, 15 West St., Brookvale 2100.	44253	1982	Premise Match	72m	West
	SHOP &/OR OFFICE FITTERS. (S3060)	Solo Installations & Manufacturer, 15 West St., Brookvale. 2100.	74743	1982	Premise Match	72m	West
	MOTOR GARAGES &/OR ENGINEERS &/OR SERVICE STATIONS. (M6860)	Try, Lance, 15 West St., Brookvale. 2100.	57774	1982	Premise Match	72m	West
	MOTOR STEERING SPECIALISTS.	Flew K A, 15 West St, Brookvale 2100	53039	1978	Premise Match	72m	West
	MOTOR GARAGES &/OR ENGINEERS &/OR SERVICE STATIONS.	Flew, K. A., 15 West St., Brookvale. 2100	50063	1978	Premise Match	72m	West
	MOTOR PAINTERS.	Flew. K. A., 15 West St., Brookvale. 2100	51407	1978	Premise Match	72m	West
	MOTOR PANEL BEATERS	Flew. K. A., 15 West St., Brookvale. 2100	52023	1978	Premise Match	72m	West
	UPHOLSTERERS.	Graham, P., 15 West St., Brookvale. 2100	73102	1978	Premise Match	72m	West
	ENGINEERS- GENERAL &/OR MANUFACTURING &/OR MECHANICAL	Henbry Engineering, 15 West St., Brookvale. 2100	25131	1978	Premise Match	72m	West
	MOTOR GARAGES &/OR ENGINEERS &/OR SERVICE STATIONS.	Lance Try, 15 West St., Brookvale. 2100	50361	1978	Premise Match	72m	West
	MOTOR BRAKE SERVICES.	B. & B. Brake Services Pty. Ltd., 15 West St., Brookvale. 2100	56759	1975	Premise Match	72m	West
	MOTOR ENGINEERS.	Flew K. A., 15 West St., Brookvale. 2100	58170	1975	Premise Match	72m	West
	MOTOR PAINTERS.	Flew, K. A., 15 West St., Brookvale. 2100	60124	1975	Premise Match	72m	West



Map Id	Business Activity	Premise	Ref No.	Year	Location Confidence	Distance to Property Boundary or Road Intersection	Direction
38	MOTOR PANEL BEATERS.	Flew, K. A., 15 West St., Brookvale. 2100	60782	1975	Premise Match	72m	West
	MOTOR STEERING SPECIALISTS.	Flew. K. A., 15 West St., Brookvale. 2100	62569	1975	Premise Match	72m	West
	UPHOLSTERERS.	Graham, P., 15 West St., Brookvale. 2100	85767	1975	Premise Match	72m	West
	ENGINEERS - GENERAL &/OR MANUFACTURING &/OR MECHANICAL	Henbry Engineering, 15 West St., Brookvale. 2100	29064	1975	Premise Match	72m	West
	MOTOR ENGINEERS.	Lance Try., 15 West St., Brookvale. 2100	58198	1975	Premise Match	72m	West
	MOTOR TRIMMERS (M748)	Bourke, M., 15 West St., Brookvale	342611	1970	Premise Match	72m	West
	MOTOR GARAGES & ENGINEERS(M6S6)	Flew, K. A., 15-17 West St., BROOKVALE	337813	1970	Premise Match	72m	West
	MOTOR STEERING SPECIALISTS (M736)	Flew, K. A., 15-17 West St., Brookvale	342298	1970	Premise Match	72m	West
	HARDWARE MERCHANTS-WHOLESALE (H260)	Mackellar Hardware Supplies Pty. Ltd., 15 West St., Brookvale	315506	1970	Premise Match	72m	West
	ADVERTISING DISPLAY SPECIALISTS	Metropolitan Sign Displays, 15 West St., Brookvale	260177	1970	Premise Match	72m	West
	SIGNWRITERS (S320)	Metropolitan Sign Displays, 15 West St., Brookvale	361637	1970	Premise Match	72m	West
	SCREEN PROCESS PRINTERS (S168)	Metropolitan Sign Displays, 15 West St., Brookvale.	359990	1970	Premise Match	72m	West
	SCREEN PROCESS PRINTERS (S168)	Signwriters, 15 West St., Brookvale, 2100	360011	1970	Premise Match	72m	West
	SIGNWRITERS (S320)	Signwriters, 15 West St., Brookvale, 2100	361658	1970	Premise Match	72m	West
	MOTOR GARAGES & ENGINEERS(M6S6)	Try, L., 15 West St., BROOKVALE	338792	1970	Premise Match	72m	West
	SHOP/OFFICE FITTERS	C.E.R. Furnishing, 15 West St. Brookvale	144570	1965	Premise Match	72m	West
	Joinery Manufacturers	C.E.R. Furnishing, 15 West St., Brookvale	106395	1965	Premise Match	72m	West
	Furniture - Office - Mfrs. &/or Wholesalers	C.E.R. Furnishing., 15 West St., Brookvale	93931	1965	Premise Match	72m	West
	Furniture - Unit - Mfrs. &/or Wholesalers	C.E.R. Furniture., 15 West St., Brookvale	94296	1965	Premise Match	72m	West
	Motor Garages & Engineers	Flew, K. A., 15-17 West St. Brookvale	122311	1965	Premise Match	72m	West
	Motor Steering Specialists	Flew, K. A., 15-17 West St., Brookvale	126887	1965	Premise Match	72m	West
	Paint, Varnish, Oils/Colour Merchants	Mackellar Hardware Supplies Pty. Ltd., 15 West St., Brkvl	130939	1965	Premise Match	72m	West
	Builders' Suppliers	Mackellar Hardware Supplies Pty. Ltd., 15 West St., Brookvale	56233	1965	Premise Match	72m	West
	Hardware Merchants - Wholesale	Mackellar Hardware Supplies Pty. Ltd., 15 West St., Brookvale	99649	1965	Premise Match	72m	West
	Printers - Letterpress	Wakehurst Printing, 17 West St., Brookvale	136365	1965	Premise Match	72m	West
	MOTOR TRIMMERS	Cafe, Dick Motor Trimmer, 15 West St., Brookvale	352241	1961	Premise Match	72m	West
	MOTOR TRIMMERS	Cafe, R., C/- Warringah Autolac, 15 West St., Brookvale	352242	1961	Premise Match	72m	West
	MOTOR GLASS REPLACEMENTS	Cafe, R., C/- Warringah-Autolac, 15 West St., Brookvale	348532	1961	Premise Match	72m	West
	CLOTHING MFRS. &/OR W'SALERS-LADIES' DRESSES & GOWNS	Croft Casuals, 17 West St., Brookvale	290054	1961	Premise Match	72m	West
	WROUGHT IRON WORKERS	Fairlight Welding & Wrought Iron, 15 West St., Brookvale	264267	1961	Premise Match	72m	West
	MOTOR PAINTERS	Warringah Autolac, 15-17 West St., Brookvale	349258	1961	Premise Match	72m	West
	MOTOR TRIMMERS	Warringah Autolac, 15-17 West St., Brookvale	352385	1961	Premise Match	72m	West

Map Id	Business Activity	Premise	Ref No.	Year	Location Confidence	Distance to Property Boundary or Road Intersection	Direction
39	Chemical Mfrs &/or Imps &/or Dists	Cyndan., Unit 3/24 Winbourne Rd., Brookvale 2100	38870	1991	Premise Match	73m	West
	Furniture &/or Cabinet Makers Suppliers	Furntech Distributors, Unit 2/24 Winbourne Rd., Brookvale 2100	46834	1991	Premise Match	73m	West
	Lock Mfrs &/or Dists	Style Finnish Nominees Pty. Ltd., 1/24 Winbourne Rd., Brookvale 2100	96117	1991	Premise Match	73m	West
40	Motor Wreckers	Brookvale Auto Wreckers 12 West St. Brookvale. 2100	55653	1991	Premise Match	74m	North West
	Motor Car Dealers New &/or Used	Dee Why Traders Pty Ltd, 12 West St., Brookvale 2100	52432	1991	Premise Match	74m	North West
	MOTOR WRECKERS.	Brookvale Auto Wreckers, 12 West St., Brookvale. 2100	68715	1986	Premise Match	74m	North West
	MOTOR CAR &/OR TRUCK DEALERS-NEW &/OR USED.	Dee Why Traders Pty. Ltd., 12 West St., Brookvale. 2100	62045	1986	Premise Match	74m	North West
	MOTOR ENGINEERS.	Dee Why Traders Pty. Ltd., 12 West St., Brookvale. 2100	63318	1986	Premise Match	74m	North West
	MOTOR WRECKERS.	Dee Why Traders Pty. Ltd., 12 West St., Brookvale. 2100	68745	1986	Premise Match	74m	North West
	MOTOR WRECKERS. (M8600)	Brookvale Auto Wreckers, 12 West St., Brookvale. 2100.	60006	1982	Premise Match	74m	North West
	MOTOR CAR &/OR TRUCK DEALERS - NEW &/OR USED. (M5840)	Dee Why Traders Pty. Ltd., 12 West St., Brookvale. 2100.	54766	1982	Premise Match	74m	North West
	MOTOR WRECKERS. (M8600)	Dee Why Traders Pty. Ltd., 12 West St., Brookvale. 2100.	60025	1982	Premise Match	74m	North West
	MOTOR WRECKERS.	Brookvale Auto Wreckers, 12 West St, Brookvale 2100	53379	1978	Premise Match	74m	North West
	MOTOR WRECKERS.	Dee Why Traders Pty Ltd, 12 West St, Brookvale 2100	53391	1978	Premise Match	74m	North West
	MOTOR CAR &/OR TRUCK DEALERS-NEW &/OR USED.	Dee Why Traders Pty. Ltd., 12 West St., Brookvale. 2100	48261	1978	Premise Match	74m	North West
	MOTOR WRECKERS.	Brookvale Auto Wreckers., 12 West St., Brookvale. 2100	62928	1975	Premise Match	74m	North West
	MOTOR WRECKERS.	Dee Why Traders Pty. Ltd., 12 West St., Brookvale. 2100	62939	1975	Premise Match	74m	North West
	MOTOR CAR &/OR TRUCK DEALERS- NEW &/OR USED.	Dee Why Traders Pty. Ltd., 12 West St., Brookvale. 2100.	57128	1975	Premise Match	74m	North West
	MOTOR CAR/TRUCK DEALERS-NEW/USED (M520)	Dee Why Traders Pty. Ltd., 12 West St., Brookvale	335932	1970	Premise Match	74m	North West
	MOTOR SPARE PARTS DEALERS-RETAIL (M728)	Dee Why Traders Pty. Ltd., 12 West St., Brookvale	341797	1970	Premise Match	74m	North West
	MOTOR WRECKERS (M760)	Dee Why Traders Pty. Ltd., 12 West St., Brookvale	342813	1970	Premise Match	74m	North West
	MOTOR PAINTERS (M672)	Dee Why Traders Pty. Ltd., 12 West St., Brookvale, 2100	339247	1970	Premise Match	74m	North West
	MOTOR PANEL BEATERS (M680)	Dee Why Traders Pty. Ltd., 12 West St., Brookvale, 2100	339990	1970	Premise Match	74m	North West
	Motor Car/Truck Dealers - New/Used	Dee Why Traders Pty. Ltd., 12 West St., Brookvale	120596	1965	Premise Match	74m	North West
	Motor Spare Parts Dealers - Retail	Dee Why Traders Pty. Ltd., 12 West St., Brookvale	126412	1965	Premise Match	74m	North West
	Motor Wreckers	Dee Why Traders Pty. Ltd., 12 West St., Brookvale	127415	1965	Premise Match	74m	North West
41	GRATE &/OR GRID MFRS.	Andersen, P M. Industries, 776 Pittwater Rd., Brookvale. 2100	40182	1986	Premise Match	76m	North
	ALUMINIUM PRODUCTS MFRS. &/OR DIST.	Andersen, P. M. Industries, 776 Pittwater Rd., Brookvale. 2100	2823	1986	Premise Match	76m	North
	MANHOLE &/OR TRENCH COVERS-CAST IRON-MFRS. &/OR DIST.	Andersen, P. M. Industries, 776 Pittwater Rd., Brookvale. 2100	52461	1986	Premise Match	76m	North
	STEEL FLOORING - INDUSTRIAL -SUPPLIERS.	Andersen, P. M. Industries, 776 Pittwater Rd., Brookvale. 2100	89095	1986	Premise Match	76m	North
	MOTOR ACCESSORIES – RETAIL .	Kerry Ford Pty. Ltd., 780 Pittwater Rd., Brookvale. 2100	61067	1986	Premise Match	76m	North
	MOTOR CAR &/OR TRUCK DEALERS-NEW &/OR USED.	Kerry Ford Pty. Ltd., 780 Pittwater Rd., Brookvale. 2100	62147	1986	Premise Match	76m	North



Map Id	Business Activity	Premise	Ref No.	Year	Location Confidence	Distance to Property Boundary or Road Intersection	Direction
41	MOTOR SPARE PARTS DEALERS RETAIL.	Kerry Ford Pty. Ltd., 780 Pittwater Rd., Brookvale. 2100	67356	1986	Premise Match	76m	North
	ALUMINIUM PRODUCTS MFRS.&OR DIST. (A5160)	Andersen, P. M. Industries, 776 Pittwater Rd., Brookvale. 2100.	2459	1982	Premise Match	76m	North
	MANHOLE &OR TRENCH COVERS CAST IRON - MFRS. &OR DIST. (M0700)	Andersen, P. M. Industries, 776 Pittwater Rd., Brookvale. 2100.	46109	1982	Premise Match	76m	North
	STEAM CLEANING EQUIPMENT MFRS. (S5640)	Andersen, P. M. Industries, 776 Pittwater Rd., Brookvale. 2100.	76739	1982	Premise Match	76m	North
	STEEL FLOORING - INDUSTRIAL - SUPPLIERS. (S6150)	Andersen, P. M. Industries, 776 Pittwater Rd., Brookvale. 2100.	77041	1982	Premise Match	76m	North
	MOTOR ACCESSORIES DEALERS. (M4690)	Pacific Ford Pty. Ltd., 780 Pittwater Rd., Brookvale. 2100.	53892	1982	Premise Match	76m	North
	MOTOR CAR &OR TRUCK DEALERS - NEW &OR USED. (M5840)	Pacific Ford Pty. Ltd., 780 Pittwater Rd., Brookvale. 2100.	54955	1982	Premise Match	76m	North
	MOTOR GARAGES &OR ENGINEERS &OR SERVICE STATIONS. (M6860)	Pacific Ford Pty. Ltd., 780 Pittwater Rd., Brookvale. 2100.	57341	1982	Premise Match	76m	North
	MOTOR SPARE PARTS DEALERS -RETAIL. (M7840)	Pacific Ford Pty. Ltd., 780 Pittwater Rd., Brookvale. 2100.	59217	1982	Premise Match	76m	North
	ALUMINIUM PRODUCTS MFRS. &OR DIST	Andersen, P. M. Industries, 776 Pittwater Rd., Brookvale. 2100	2312	1978	Premise Match	76m	North
	STEAM CLEANING EQUIPMENT MFRS.	Andersen, P. M. Industries, 776 Pittwater Rd., Brookvale. 2100	67950	1978	Premise Match	76m	North
	MANHOLE &OR TRENCH COVERS-CAST IRON-MFRS. &OR DIST. .	Andersen, P. M. Industries, 776 Pittwater Rd., Brookvale. 2100	41114	1978	Premise Match	76m	North
	STEEL FLOORING- INDUSTRIAL- SUPPLIERS.	Andersen, P. M. Industries, 776 Pittwater Rd., Brookvale. 2100	68221	1978	Premise Match	76m	North
	MOTOR SPARE PARTS DEALERS-RETAIL.	Pacific Ford Pty Ltd, 780 Pittwater Rd, Brookvale 2100	52788	1978	Premise Match	76m	North
	MOTOR ACCESSORIES DEALERS.	Pacific Ford Pty. Ltd., 780 Pittwater Rd., Brookvale. 2100	47459	1978	Premise Match	76m	North
	MOTOR CAR &OR TRUCK DEALERS-NEW &OR USED.	Pacific Ford Pty. Ltd., 780 Pittwater Rd., Brookvale. 2100	48443	1978	Premise Match	76m	North
	MOTOR GARAGES &OR ENGINEERS &OR SERVICE STATIONS.	Pacific Ford Pty. Ltd., 780 Pittwater Rd., Brookvale. 2100	50632	1978	Premise Match	76m	North
	ALUMINIUM PRODUCTS MFRS. &OR DIST.	Andersen, P. M. Industries, 776 Pittwater Rd., Brookvale. 2100.	2129	1975	Premise Match	76m	North
	STEEL FLOORING- INDUSTRIAL-SUPPLIERS	Andersen, P. M. Industries., 776 Pittwater Rd., Brookvale, 2100	80662	1975	Premise Match	76m	North
	MANHOLE &OR TRENCH COVERS- CAST IRON-MFRS. &OR DIST.	Andersen, P. M. Industries., 776 Pittwater Rd., Brookvale. 2100.	48539	1975	Premise Match	76m	North
	STEAM CLEANING EQUIPMENT MFRS.	Andersen. P. M. Industries., 776 Pittwater Rd. Brookvale. 2100	80346	1975	Premise Match	76m	North
	MOTOR ACCESSORIES DEALERS.	Baldwin Ford Pty. Ltd., 780 Pittwater Rd., Brookvale. 2100	56079	1975	Premise Match	76m	North
	MOTOR CAR &OR TRUCK DEALERS- NEW &OR USED.	Baldwin Ford Pty. Ltd., 780 Pittwater Rd., Brookvale. 2100	57027	1975	Premise Match	76m	North
	MOTOR GARAGES &OR ENGINEERS.	Baldwin Ford Pty. Ltd., 780 Pittwater Rd., Brookvale. 2100	58403	1975	Premise Match	76m	North
	MOTOR PAINTERS.	Baldwin Ford Pty. Ltd., 780 Pittwater Rd., Brookvale. 2100	59973	1975	Premise Match	76m	North
	MOTOR PANEL BEATERS.	Baldwin Ford Pty. Ltd., 780 Pittwater Rd., Brookvale. 2100	60610	1975	Premise Match	76m	North
	MOTOR SPARE PARTS DEALERS- RETAIL	Baldwin Ford Pty. Ltd., 780 Pittwater Rd., Brookvale. 2100	62119	1975	Premise Match	76m	North
	STEAM CLEANING EQUIP. MFRS. (S527)	Andersen, P. M. (Aust.) Pty. Ltd., 776 Pittwater Rd., Brookvale	365007	1970	Premise Match	76m	North
	STEEL FLOORING- INDUSTRIAL SUPPLIERS (S676)	Andersen, P. M. (Aust.) Pty. Ltd., 776 Pittwater Rd., Brookvale	365398	1970	Premise Match	76m	North
	MOTOR GARAGES & ENGINEERS (M6S6)	Murray Ford Pty. Ltd., 780 Pittwater Rd., BROOKVALE	338308	1970	Premise Match	76m	North

Map Id	Business Activity	Premise	Ref No.	Year	Location Confidence	Distance to Property Boundary or Road Intersection	Direction
41	MOTOR PANEL BEATERS (M680)	Murray Ford Pty. Ltd., 780 Pittwater Rd., Brookvale 2100	340271	1970	Premise Match	76m	North
	MOTOR ACCESSORIES/DEALERS (M448)	Murray Ford Pty. Ltd., 780 Pittwater Rd., Brookvale, 2100	334768	1970	Premise Match	76m	North
	MOTOR CAR/TRUCK DEALERS-NEW/USED (M520)	Murray Ford Pty. Ltd., 780 Pittwater Rd., Brookvale, 2100	336163	1970	Premise Match	76m	North
	MOTOR SPARE PARTS DEALERS-RETAIL (M728)	Murray Ford Pty. Ltd., 780 Pittwater Rd., Brookvale, 2100	341948	1970	Premise Match	76m	North
	MOTOR PAINTERS (M672)	Murray Ford Pty. Ltd., 780 Pittwater Rd., Brookvale. 2100	339509	1970	Premise Match	76m	North
	STEAM CLEANING EQUIP. MFRS.	Andersen, P. M. (Aust.) Pty. Ltd., 776 Pittwater Rd., Brookvale	147920	1965	Premise Match	76m	North
	STEEL FLOORING—INDUSTRIAL-SUPPLIERS	Andersen, P. M. (Aust.) Pty. Ltd., 776 Pittwater Rd., Brookvale	148299	1965	Premise Match	76m	North
	Motor Accessories - Dealers	Delandro, F. (Brookvale) Pty. Ltd., 780 Pittwater Rd., Brookvale	119409	1965	Premise Match	76m	North
	Motor Garages & Engineers	Delandro, F. (Brookvale) Pty. Ltd., 780 Pittwater Rd. Brookvale	122308	1965	Premise Match	76m	North
	Motor Painters	Delandro, F. (Brookvale) Pty. Ltd., 780 Pittwater Rd., Brookvale	123846	1965	Premise Match	76m	North
	Motor Panel Beaters	Delandro, F. (Brookvale) Pty. Ltd., 780 Pittwater Rd., Brookvale	124586	1965	Premise Match	76m	North
	Motor Spare Parts Dealers - Retail	Delandro, F. (Brookvale) Pty. Ltd., 780 Pittwater Rd., Brookvale	126413	1965	Premise Match	76m	North
	Motor Car/Truck Dealers - New/Used	Pittwater Motors Pty. Ltd., 780 Pittwater Rd., Brookvale	120874	1965	Premise Match	76m	North
	STEAM CLEANING EQUIP. MFRS.	Andersen P M (Aust) Pty Ltd 776 Pittwater Rd., Brookvale	253233	1961	Premise Match	76m	North
	ENGINEERS-GENERAL/MFRG./MECHANICAL	Andersen, P. M. (Aust.) Pty. Ltd., 776 Pittwater Rd., Brkvlle	306123	1961	Premise Match	76m	North
	STEAM CLEANING EQUIP. MFRS.	Andersen, P. M. Manufacturing Pty. Ltd., 776 Pittwater Rd., Brookvale	253234	1961	Premise Match	76m	North
	STEEL FLOORING-INDUSTRIAL-SUPPLIERS	Andersen, P. M. Manufacturing Pty. Ltd., 776 Pittwater Rd., Brookvale	253570	1961	Premise Match	76m	North
	ENGINEERS-FABRICATING	Roger Industries Pty. Ltd., 774-776 Pittwater Rd., Brkvlle.	305854	1961	Premise Match	76m	North
	JOINERY MANUFACTURERS	Van-Laar, H. Pty. Ltd., 778 Pittwater Rd., Brookvale	330069	1961	Premise Match	76m	North
42	MOTOR BODY REPAIRS &/OR CONVERTERS.	Shaw, P. J. Repairs Pty. Ltd., 220 Harbord Rd., Brookvale. 2100	61430	1986	Premise Match	76m	North East
43	CONCRETE BUILDING BLOCK MANUFACTURERS	E.P.E. Products, Cnr. Carter and Winbourne Rds., Brookvale	28237	1950	Road Intersection	76m	South West
	CONCRETE TILES-ROOF	E.P.E. Products, Cnr. Carter and Winbourne Rds., Brookvale	28417	1950	Road Intersection	76m	South West
	GLAZIERS	E.P.E. Products, Cnr. Carter and Winbourne Rds., Brookvale	54698	1950	Road Intersection	76m	South West
	TILE MANUFACTURERS-ROOFING-CONCRETE	E.P.E. Products, Cnr. Carter and Windborne Rds., Brookvale	108306	1950	Road Intersection	76m	South West
44	Furniture Mfrs &/or W/salers Custom Built	Artrona Pty Ltd, Unit 3A., Winbourne Industrial Estate., 9 Winbourne Rd., Brookvale. 2100	46951	1991	Premise Match	86m	South
	Chemical Mfrs &/or Imps &/or Dists	Chemical Distributors, (Division of Harcross Chemicals), Unit 6/9 Winbourne Rd., Brookvale 2100	38859	1991	Premise Match	86m	South
	Labelling Machines &/or Equipment Mfrs &/or Imps &/or Dists	Colorline Pty. Ltd, 6/9 Winbourne Rd., Brookvale. 2100	50391	1991	Premise Match	86m	South
	Aerosol Packaging Specialist	Dermacos Industries Pty. Ltd., Unit 10 Winbourne Industrial Estate, 9 Winbourne Rd., Brookvale 2100	33607	1991	Premise Match	86m	South
	Builders Supplies	DMK Building Materials, Unit 3A, Winbourne Industrial Estate, 9 Winbourne Rd., Brookvale 2100	37112	1991	Premise Match	86m	South



Map Id	Business Activity	Premise	Ref No.	Year	Location Confidence	Distance to Property Boundary or Road Intersection	Direction
44	Fire Fighting Systems &/or Appliance Mfrs &/or Installers	Fire Systems Engineering Pty Ltd, (Inc.NSW), Unit 4E/9, Winbourne Rd., Brookvale 2100	45766	1991	Premise Match	86m	South
	Toy Mfrs &/or Imps &/or Wsalers	Kangaroo Trading (Holdings) Pty Ltd, Unit 4A Winbourne Industrial Estate 9 Winbourne Rd Brookvale 2100	64746	1991	Premise Match	86m	South
	Plastic Goods Mfrs &/or Imps &/or Dists	Ladon Pty. Ltd., 9 Winbourne Rd., Brookvale. 2100	57930	1991	Premise Match	86m	South
	Envelope Mfrs &/or Dists	Ladon Pty. Ltd., Unit 4G, Winbourne Industrial Estate, 9 Winbourne Rd., Brookvale 2100	45070	1991	Premise Match	86m	South
	Plasterers Supplies & Equipment	Plasterers Supply, Unit 4C, Winbourne Industrial Estate, 9 Winbourne Rd., Brookvale. 2100	57750	1991	Premise Match	86m	South
	Plumbers Supplies	Plumber Supplies Co-op. Ltd., Unit 4D, Winbourne Industrial Estate, 9 Winbourne Rd., Brookvale 2100	58299	1991	Premise Match	86m	South
	Food Exporters	Progenex Pty. Ltd., 2B/9 Winbourne Rd., Brookvale 2100	45980	1991	Premise Match	86m	South
	Plastic Bag Mfrs &/or Dists	VALPAK PTY. LTD., Unit 7 & 8 Winbourne Estate, 9-13 Winbourne Road., Brookvale. 2100	57794	1991	Premise Match	86m	South
	Plastic Bag Mfrs &/or Dists	Valpak Pty. Ltd., Unit 7/9 Winbourne Estate 9 Winbourne Rd., Brookvale. 2100	57793	1991	Premise Match	86m	South
	Plastic Bag Mfrs &/or Dists	Valpak, Unit 7/9 Winbourne Rd., Brookvale. 2100	57792	1991	Premise Match	86m	South
	LABORATORIES	Alcon Laboratories (Aust.) Pty. Ltd., 5/9 Winbourne Rd., Brookvale. 2100	50801	1986	Premise Match	86m	South
	STATIONERS - MANUFACTURING.	Bantex Pty. Ltd. 6, 9 Winbourne Road, Brookvale. 2100	88243	1986	Premise Match	86m	South
	BINDING MFRS.	Bantex Pty. Ltd., 6/9 Winbourne Rd., Brookvale. 2100	5979	1986	Premise Match	86m	South
	OFFICE EQUIPMENT &/OR SUPPLIES MFRS. &/OR IMPS. &/OR W/SALERS.	Bantex Pty. Ltd., 6/9 Winbourne Rd., Brookvale. 2100	70199	1986	Premise Match	86m	South
	STATIONERS - MANUFACTURING.	Bantex Pty. Ltd., 6/9 Winbourne Rd., Brookvale. 2100	88274	1986	Premise Match	86m	South
	STATIONERY - LOOSE LEAF SYSTEMS &/OR EQUIPMENT MFRS. &/OR DISTS.	Bantex Pty. Ltd., 6/9 Winbourne Rd., Brookvale. 2100	88745	1986	Premise Match	86m	South
45	Motor Panel Beaters &/or Spray Painters	Autolac, 7 Winbourne Rd., Brookvale 2100	54160	1991	Premise Match	86m	South
	SWIMMING POOL CHEMICALS &/OR EQUIPMENT MFRS. &/OR DISTS.	Aquanaut (Australia) Pty. Ltd., Unit 9 Brookvale Industrial Estate, 1A Winbourne Rd., Brookvale. 2100	89942	1986	Premise Match	86m	South
	MOTOR PANEL BEATERS &/OR SPRAY PAINTERS.	Autolac, 7 Winbourne Rd., Brookvale. 2100	66059	1986	Premise Match	86m	South
	MOTOR PANEL BEATERS &/OR SPRAY PAINTERS. (M7360)	Autolac, 1 Winbourne Rd., Brookvale. 2100.	58077	1982	Premise Match	86m	South
	MOTOR PAINTERS.	Autolac, 1 Winbourne Rd., Brookvale. 2100	51274	1978	Premise Match	86m	South
	MOTOR PANEL BEATERS	Autolac, 1 Winbourne Rd., Brookvale. 2100	51837	1978	Premise Match	86m	South
	MOTOR BODY REPAIRS &/OR CONVERTERS.	Autolac., 1 Winbourne Rd., Brookvale. 2100	56605	1975	Premise Match	86m	South
	MOTOR PAINTERS.	Autolac., 1 Winbourne Rd., Brookvale. 2100	59956	1975	Premise Match	86m	South
	MOTOR PANEL BEATERS.	Autolac., 1 Winbourne Rd., Brookvale. 2100	60589	1975	Premise Match	86m	South
	MOTOR BODY REPAIRS/CONVERTERS (M496)	Autolac., 1 Winbourne Rd., Brookvale	335264	1970	Premise Match	86m	South
	MOTOR PAINTERS (M672)	Autolac., 1 Winbourne Rd., Brookvale	339096	1970	Premise Match	86m	South
	MOTOR PANEL BEATERS (M680)	Autolac., 1 Winbourne Rd., Brookvale	339820	1970	Premise Match	86m	South

Map Id	Business Activity	Premise	Ref No.	Year	Location Confidence	Distance to Property Boundary or Road Intersection	Direction
45	Motor Body Repairs/Converters	Autolac, 1 Winbourne Rd., Brookvale	120075	1965	Premise Match	86m	South
	Motor Painters	Autolac, 1 Winbourne Rd., Brookvale	123685	1965	Premise Match	86m	South
	Motor Towing Services	Autolac, 1 Winbourne Rd., Brookvale	126978	1965	Premise Match	86m	South
	Motor Trimmers	Autolac, 1 Winbourne Rd., Brookvale	127188	1965	Premise Match	86m	South
	Motor Panel Beaters	Autolac., 1 Winbourne Rd., Brookvale	124411	1965	Premise Match	86m	South
	MOTOR BODY REPAIRS/CONVERTERS	Warringah Autolac, 1 Winbourne Rd., Brookvale	344459	1961	Premise Match	86m	South
	MOTOR PANEL BEATERS	Warringah Autolac, 1 Winbourne Rd., Brookvale	350055	1961	Premise Match	86m	South
46	Motor Garages & Service Stations	Shell Brookvale (Manly Cabs), 196 Harbord Rd., Brookvale 2100	53842	1991	Premise Match	86m	South
	MOTOR GARAGES & SERVICE STATIONS.	Mobil Service Station, 198 Harbord Rd., Brookvale. 2100	65125	1986	Premise Match	86m	South
	MOTOR GARAGES & SERVICE STATIONS.	Shell Brookvale (Manly Cabs), 196 Harbord Rd., Brookvale. 2100	65412	1986	Premise Match	86m	South
	MOTOR GARAGES &/OR ENGINEERS &/OR SERVICE STATIONS. (M6860)	Keledjian, P., 198 Harbord Rd., Brookvale. 2100.	57029	1982	Premise Match	86m	South
	MOTOR GARAGES &/OR ENGINEERS &/OR SERVICE STATIONS.	Bacon Vell Pty. Ltd., 198 Harbord Rd., Brookvale. 2100	49361	1978	Premise Match	86m	South
	MOTOR GARAGES &/OR ENGINEERS.	Nassim's Service Centre., 198 Harbord Rd., Brookvale. 2100	59308	1975	Premise Match	86m	South
47	Motor Painters	Placing, H. W., 10 West St., Brookvale	124173	1965	Premise Match	86m	North West
	Motor Panel Beaters	Placing, H. W., 10 West St., Brookvale	124934	1965	Premise Match	86m	North West
	SPORTS GOODS MFRS.	Prestaloy Products, 10 West St., Brookvale	146370	1965	Premise Match	86m	North West
	Beach Equipment Mfrs.	Prestaloy Products., 10 West St., Brookvale	50258	1965	Premise Match	86m	North West
48	Welding Equipment &/or Supplies Mfrs &/or Dists	Thermit Australia Pty Ltd (Incorporated in N.S.W.), 15 Winbourne Rd Brookvale 2100	66165	1991	Premise Match	88m	South West
	Railway Equipment Mfrs &/or Dists	Thermit Australia Pty. Ltd., (Incorporated in N.S.W.) 15 Winbourne Rd Brookvale 2100	60104	1991	Premise Match	88m	South West
	RAILWAY EQUIPMENT MFRS. ' &/OR DIST.	Thermit Div, of Steelmains Pty. Ltd., 15 Winbourne Rd., Brookvale. 2100	78948	1986	Premise Match	88m	South West
	WELDING EQUIPMENT &/OR SUPPLIES MFRS. &/OR DIST.	Thermit Div. of Steelmains Pty. Ltd., 15 Winbourne Rd., Brookvale. 2100	98874	1986	Premise Match	88m	South West
	ELECTRODES - WELDER MFRS.&/OR DIST. (E4500)	Thermit Pty. Ltd., 3 Winbourne Rd., Brookvale. 2100.	26056	1982	Premise Match	88m	South West
	WELDING EQUIPMENT &/OR SUPPLIES MFRS. &/OR DIST. (W3520)	Thermit Pty. Ltd., 3 Winbourne Rd., Brookvale. 2100.	84372	1982	Premise Match	88m	South West
	WELDING EQUIPMENT &/OR SUPPLIES MFRS. &/OR DIST.	Thermit Pty. Ltd, 3 Winbourne Rd., Brookvale. 2100	74460	1978	Premise Match	88m	South West
	ELECTRODE DIST. &/OR MFRS.	Thermit Pty. Ltd., 3 Winbourne Rd., Brookvale. 2100	23084	1978	Premise Match	88m	South West
	WELDING EQUIPMENT &/OR SUPPLIES MFRS. &/OR DIST.	Thermit Pty. Ltd., 3 Winbourne Rd., Brookvale. 2100	87232	1975	Premise Match	88m	South West
	ELECTRODES-WELDER MFRS. &/OR DIST.	Thermit Pty. Ltd., 3 Winbourne Rd., Brookvale. 2100.	26728	1975	Premise Match	88m	South West
	WELDING EQUIPMENT & SUPPLIES MFRS. &/OR DIST	Thermit Pty. Ltd., 3 Winbourne Rd., Brookvale	374153	1970	Premise Match	88m	South West
	ELECTRODES (WELDERS)- MANUFACTURERS (E340)	Thermit Pty. Ltd., 3 Winbourne Rd., Brookvale, 2100	296300	1970	Premise Match	88m	South West
	Welding Equipment & Supplies Mfrs. &/or Dists.	Thermit Pty. Ltd., 3 Winbourne Rd., Brookvale	157009	1965	Premise Match	88m	South West
	WELDING EQUIPMENT & SUPPLIES MFRS. &/OR DIST	Humes Ltd (Thermit Division) 3 Winbourne Rd., Brookvale	262633	1961	Premise Match	88m	South West



Map Id	Business Activity	Premise	Ref No.	Year	Location Confidence	Distance to Property Boundary or Road Intersection	Direction
48	WELDING EQUIPMENT & SUPPLIES MFRS. &/OR DIST	Humes Ltd., Thermit Division, 3 Winbourne Rd., Brookvale	262634	1961	Premise Match	88m	South West
49	Motor Panel Beaters &/or Spray Painters	BB Smash Repairs Pty Ltd., 222 Harbord Rd., Brookvale 2100	54180	1991	Premise Match	91m	North East
	BUTCHERS SUPPLIES.	Delaney, J. & Co., 222 Harbord Rd., Brookvale.2100	10865	1986	Premise Match	91m	North East
	BUTCHERS SUPPLIES. (B8080)	Delaney, J. & Co. Pty. Ltd., 222 Harbord Rd., Brookvale. 2100.	11846	1982	Premise Match	91m	North East
	TYRE DEALERS &/OR RETREADERS &/OR VULCANISERS	Hi-Performance Car Tyres Pty. Ltd., 222 Harbord Rd., Brookvale. 2100	72934	1978	Premise Match	91m	North East
	TYRE DEALERS, RETREADERS &/OR VULCANIZERS,	Hi- Performance Car Tyres Pty. Ltd., 222 Harbord Rd., Brookvale. 2100	85581	1975	Premise Match	91m	North East
	BATTERY SALES &/OR SERVICE	Hi-Performance Car Tyres Pty. Ltd., 222 Harbord Rd., Brookvale. 2100.	4805	1975	Premise Match	91m	North East
	ENGINEERS-ELECTRICAL (E570)	Zellweger (Australia) Pty. Ltd., 222 Harbord Rd., Brookvale, 2100	298329	1970	Premise Match	91m	North East
50	Motor Panel Beaters &/or Spray Painters	Gora W Pty Ltd, 21 Carter Rd Brookvale 2100	54414	1991	Premise Match	91m	North
	MOTOR PANEL BEATERS &/OR SPRAY PAINTERS.	Gora, W. Pty. Ltd., 21 Carter Rd., Brookvale. 2100	66348	1986	Premise Match	91m	North
	MOTOR PANEL BEATERS &/OR SPRAY PAINTERS. (M7360)	Gora, W. Pty. Ltd., 21 Carter Rd., Brookvale. 2100.	58337	1982	Premise Match	91m	North
	MOTOR PAINTERS.	Gora, W. Pty. Ltd., 21 Carter Rd., Brookvale. 2100	51430	1978	Premise Match	91m	North
	MOTOR PANEL BEATERS	Gora, W. Pty. Ltd., 21 Carter Rd., Brookvale. 2100	52058	1978	Premise Match	91m	North
	MOTOR PAINTERS.	Gora. W. Pty. Ltd., 21 Carter Rd., Brookvale. 2100	60152	1975	Premise Match	91m	North
	MOTOR PANEL BEATERS.	Gora. W. Pty. Ltd., 21 Carter Rd., Brookvale. 2100	60813	1975	Premise Match	91m	North
	NOVELTY GOODS-MFRS. &/OR WHOLESALERS (N160)	B. R. E. Pty. Ltd., 21 Carter Rd., Brookvale.	344346	1970	Premise Match	91m	North
	PLASTIC MFRS. &/OR MOULDERS(P580)	B.R.E. Pty. Ltd., 21 Carter St., Brookvale	349817	1970	Premise Match	91m	North
51	Air Conditioning Automotive	Henshaw, K., 770 Pittwater Rd., Brookvale 2100	34138	1991	Premise Match	97m	North West
	AIR CONDITIONING-AUTOMOTIVE.	Henshaw, K., 770 Pittwater Rd., Brookvale. 2100	2095	1986	Premise Match	97m	North West
	BURGLAR ALARM &/OR PROTECTION SYSTEMS MFRS. &/OR DIST. &/OR INSTALLERS	Henshaw, K., 770 Pittwater Rd., Brookvale. 2100	9236	1986	Premise Match	97m	North West
	MOTOR ELECTRICIANS.	Henshaw, K., 770 Pittwater Rd., Brookvale. 2100	62920	1986	Premise Match	97m	North West
	SANDWICH &/OR LUNCHEON SHOPS.	Wallaces Lunch Bar, 770 Pittwater Rd., Brookvale, 2100	84430	1986	Premise Match	97m	North West
	SANDWICH &/OR LUNCHEONSHOPS. (S0600)	3D Lunch Bar, 770 Pittwater Rd., Brookvale 2100	73043	1982	Premise Match	97m	North West
	MOTOR ELECTRICIANS, (M6580)	Crane, B., 770 Pittwater Rd., Brookvale. 2100.	55476	1982	Premise Match	97m	North West
	PRINTERS - LITHOGRAPHIC (OFFSET). (P8440)	Rivers, J. & Company, 770 Pittwater Rd., Brookvale. 2100.	66703	1982	Premise Match	97m	North West
	SANDWICH &/OR LUNCHEON SHOPS.	3D Lunch Bar, 770 Pittwater Rd., Brookvale. 2100	64585	1978	Premise Match	97m	North West
	MOTOR ELECTRICIANS	Crane, B., 770 Pittwater Rd., Brookvale. 2100	48997	1978	Premise Match	97m	North West
	SANDWICH &/OR LUNCHEON SHOPS.	3D Lunch Bar., 770 Pittwater Rd., Brookvale. 2100	75545	1975	Premise Match	97m	North West
	MOTOR ELECTRICIANS.	Crane, B., 770 Pittwater Rd., Brookvale. 2100.	57950	1975	Premise Match	97m	North West
	MOTOR BODY BUILDERS (M488)	Maloney, Les Pty. Ltd., 766 Pittwater Rd., Brookvale	335192	1970	Premise Match	97m	North West
	MOTOR PAINTERS (M672)	Maloney, Les Pty. Ltd., 766 Pittwater Rd., Brookvale	339459	1970	Premise Match	97m	North West

Map Id	Business Activity	Premise	Ref No.	Year	Location Confidence	Distance to Property Boundary or Road Intersection	Direction
51	MOTOR PANEL BEATERS (M680)	Maloney, Les Pty. Ltd., 766 Pittwater Rd., Brookvale	340220	1970	Premise Match	97m	North West
	MOTOR RADIATOR SPECIALISTS &/OR REPAIRERS (M700)	Maloney, Les Pty. Ltd., 766 Pittwater Rd., Brookvale	340687	1970	Premise Match	97m	North West
	BOOT & SHOE REPAIRERS	Kattie, J., 766 Pittwater Rd., Brookvale	53418	1965	Premise Match	97m	North West
	Motor Body Builders	Maloney, Les Pty. Ltd., 766 Pittwater Rd., Brookvale	119993	1965	Premise Match	97m	North West
	Motor Painters	Maloney, Les Pty. Ltd., 766 Pittwater Rd., Brookvale	124072	1965	Premise Match	97m	North West
	Motor Panel Beaters	Maloney, Les Pty. Ltd., 766 Pittwater Rd., Brookvale	124830	1965	Premise Match	97m	North West
	Motor Radiator Specialists &/or Repairers	Maloney, Les Pty. Ltd., 766 Pittwater Rd., Brookvale	125276	1965	Premise Match	97m	North West
	Furniture - Household - Retailers	Warringah Chrome Furniture., 770 Pittwater Rd., Brookvale	93676	1965	Premise Match	97m	North West
	BOOT & SHOE REPAIRERS	Kattie, J., 766 Pittwater Rd., Brookvale	274923	1961	Premise Match	97m	North West
	MOTOR BODY BUILDERS	Maloney, Les Pty. Ltd., 766 Pittwater Rd., Brookvale	344171	1961	Premise Match	97m	North West
	MOTOR PAINTERS	Maloney, Les Pty. Ltd., 766 Pittwater Rd., Brookvale	348982	1961	Premise Match	97m	North West
	MOTOR PANEL BEATERS	Maloney, Les Pty. Ltd., 766 Pittwater Rd., Brookvale	349745	1961	Premise Match	97m	North West
	MOTOR RADIATOR SPECIALISTS &/OR REPAIRERS	Maloney, Les Pty. Ltd., 766 Pittwater Rd., Brookvale	350215	1961	Premise Match	97m	North West
	WELDERS-ELECTRIC &/OR OXY	Maloney, Les Pty. Ltd., 766 Pittwater Rd., Dee Why	262258	1961	Premise Match	97m	North West
	FURNITURE-HOUSEHOLD-RETAILERS	Mandelson, F. & J., 770 Pittwater Rd., Brookvale	317818	1961	Premise Match	97m	North West
	FURNITURE-HOUSEHOLD-RETAILERS	Warringah Chrome Furniture, 770 Pittwater Rd., Brookvale	317906	1961	Premise Match	97m	North West
52	Motor Panel Beaters &/or Spray Painters	Legner G, 13 West St Brookvale 2100	54529	1991	Premise Match	100m	West
	Printers General	M. & B. Printing Pty. Ltd., 13 West St., Brookvale. 2100	58800	1991	Premise Match	100m	West
	MOTOR PANEL BEATERS &/OR SPRAY PAINTERS.	Gus Legner 13 West Street, Brookvale. 2100	65975	1986	Premise Match	100m	West
	MOTOR PANEL BEATERS &/OR SPRAY PAINTERS.	Legner, G., 13 West St., Brookvale. 2100	66484	1986	Premise Match	100m	West
	PRINTERS - LETTERPRESS.	M. & B. Printing Pty. Ltd., 13 West St., Brookvale. 2100	76257	1986	Premise Match	100m	West
	PRINTERS - LITHOGRAPHIC.	M. & B. Printing Pty. Ltd., 13 West St., Brookvale. 2100	76746	1986	Premise Match	100m	West
	MOTOR PANEL BEATERS &/OR SPRAY PAINTERS. (M7360)	Legner, G., 13 West St., Brookvale. 2100.	58470	1982	Premise Match	100m	West
	PRINTERS - LETTERPRESS. (P8420)	M. & B. Printing Pty. Ltd., 13 West St., Brookvale. 2100.	66168	1982	Premise Match	100m	West
	PRINTERS - LITHOGRAPHIC (OFFSET). (P8440)	M. & B. Printing Pty. Ltd., 13 West St., Brookvale. 2100.	66599	1982	Premise Match	100m	West
	PRINTERS-LETTERPRESS.	M. & B. Printing Pty. Ltd., 13 West St., Brookvale. 2100	59100	1978	Premise Match	100m	West
	PRINTERS-LITHOGRAPHIC	M. & B. Printing Pty. Ltd., 13 West St., Brookvale. 2100	59516	1978	Premise Match	100m	West
	PRINTERS-LETTERPRESS.	M. & B. Printing Pty. Ltd., 13 West St., Brookvale. 2100	69526	1975	Premise Match	100m	West
	PRINTERS-LITHOGRAPHIC (OFFSET).	M. & B. Printing Pty. Ltd., 13 West St., Brookvale. 2100	69955	1975	Premise Match	100m	West
	PRINTERS-LETTERPRESS (P806)	M. & B. Press., 13 West St., Brookvale	352182	1970	Premise Match	100m	West
	PRINTERS-LITHOGRAPHIC (OFFSET)(P810)	M. & B. Press., 13 West St., Brookvale.	352613	1970	Premise Match	100m	West
	Printers - Letterpress	M. & B. Press., 13 West St., Brookvale	136165	1965	Premise Match	100m	West



Map Id	Business Activity	Premise	Ref No.	Year	Location Confidence	Distance to Property Boundary or Road Intersection	Direction
52	Motor Brake Services	P. & R. Brake Service, 13 West St., Brookvale	120357	1965	Premise Match	100m	West
	MOTOR ENGINE RECONDITIONERS	Berriman, Frank G., 13 West St., Brookvale.	346210	1961	Premise Match	100m	West
	CLOTHING MFRS. &/OR W'SALERS-KNITTED GOODS	Helen, Knitwear, 13 West St., Brookvale	289709	1961	Premise Match	100m	West
	FIBREGLASS PRODUCTS-MFRS. (MOULDING, FABRICATING, EXTRUSIONS, CONVERTERS, Etc.)	J.W.F. Glass Fibre Industries, 13 West St., Brookvale	310104	1961	Premise Match	100m	West
53	Abrasive Mfrs &/or Imps &/or Dists	Peninsula Industrial Supplies, 30 Winbourne Rd., Brookvale 2100	33336	1991	Premise Match	100m	West
	Power Tools	Peninsula Power Tools, 30 Winbourne Rd., Brookvale. 2100	58567	1991	Premise Match	100m	West
	TOOL DEALERS - RETAIL.	Parra Power Tools, 30 Winbourne Rd., Brookvale. 2100	93850	1986	Premise Match	100m	West
	TOOL WHOLESALEERS.	Watson & Crane (N.S.W.), 30 Winbourne Rd, Brookvale. 2100	94021	1986	Premise Match	100m	West
	BUILDERS SUPPLIES.	Watson & Crane (N.S.W.), 30 Winbourne Rd., Brookvale. 2100	8816	1986	Premise Match	100m	West
	COPPER ROD, SHEET, STRIP & TUBING MFRS. &/OR DIST.	Watson & Crane (N.S.W.), 30 Winbourne Rd., Brookvale. 2100	20382	1986	Premise Match	100m	West
	ENGINEERS SUPPLIES	Watson & Crane (N.S.W.), 30 Winbourne Rd., Brookvale. 2100	31487	1986	Premise Match	100m	West
	HOT WATER SYSTEMS-ELECTRIC MFRS. &/OR DIST.	Watson & Crane (N.S.W.), 30 Winbourne Rd., Brookvale. 2100	46353	1986	Premise Match	100m	West
	HOT WATER SYSTEMS-GAS MFRS. &/OR DIST.	Watson & Crane (N.S.W.), 30 Winbourne Rd., Brookvale. 2100	46376	1986	Premise Match	100m	West
	PLUMBERS SUPPLIES.	Watson & Crane (N.S.W.), 30 Winbourne Rd., Brookvale. 2100	75221	1986	Premise Match	100m	West
	RANGES - GAS -MFRS. &/OR IMPS, &/OR DIST.	Watson & Crane (N.S.W.), 30 Winbourne Rd., Brookvale. 2100	79013	1986	Premise Match	100m	West
	TOOL IMPORTERS &/OR DISTRIBUTORS.	Watson & Crane (N.S.W.), 30 Winbourne Rd., Brookvale. 2100	93940	1986	Premise Match	100m	West
	PLUMBERS SUPPLIES.	Watson & Crane Brookvale 30 Winbourne Rd., B'vale. 2100	75084	1986	Premise Match	100m	West
	PIPE BENDERS &/OR FABRICATORS. (P4620)	Crane Copper Fabricators Pty. Ltd., 30 Winbourne Rd., Brookvale. 2100.	64228	1982	Premise Match	100m	West
	BATH &/OR SINK HEATERS - ELECTRIC MFRS. &/OR DIST. (B1380)	Watson & Crane (N.S.W.), 30 Winbourne Rd., Brookvale. 2100.	4866	1982	Premise Match	100m	West
	BATH &/OR SINK HEATER - GAS MFRS. &/OR DIST. (B1320)	Watson & Crane (N.S.W.), 30 Winbourne Rd., Brookvale. 2100.	4846	1982	Premise Match	100m	West
	BUILDERS SUPPLIES. (B7060)	Watson & Crane (N.S.W.), 30 Winbourne Rd., Brookvale. 2100.	9966	1982	Premise Match	100m	West
	COPPER ROD, SHEET & STRIP MFRS. &/OR DIST. (C7916)	Watson & Crane (N.S.W.), 30 Winbourne Rd., Brookvale. 2100.	18066	1982	Premise Match	100m	West
	COPPER TUBING MFRS. &/OR DIST. (C7965)	Watson & Crane (N.S.W.), 30 Winbourne Rd., Brookvale. 2100.	18080	1982	Premise Match	100m	West
	ENGINEERS SUPPLIES. (E8370)	Watson & Crane (N.S.W.), 30 Winbourne Rd., Brookvale. 2100.	29515	1982	Premise Match	100m	West
	PLUMBERS SUPPLIES. (P6700)	Watson & Crane (N.S.W.), 30 Winbourne Rd., Brookvale. 2100.	65403	1982	Premise Match	100m	West
	RANGES - GAS - MFRS. &/OR IMPS. &/OR DIST. (R2100)	Watson & Crane (N.S.W.), 30 Winbourne Rd., Brookvale. 2100.	68527	1982	Premise Match	100m	West
	TOOL IMPORTERS &/OR DISTRIBUTORS. (T5400)	Watson & Crane (N.S.W.), 30 Winbourne Rd., Brookvale. 2100.	80670	1982	Premise Match	100m	West
	TOOL WHOLESALEERS. (T5550)	Watson & Crane (N.S.W.), 30 Winbourne Rd., Brookvale. 2100.	80735	1982	Premise Match	100m	West
	PIPE BENDERS &/OR FABRICATORS.	Crane Copper Fabricators Pty. Ltd., 30 Winbourne Rd., Brookvale. 2100	57166	1978	Premise Match	100m	West
	PLUMBERS SUPPLIES.	Watson & Crane Pty. Ltd., 30 Winbourne Rd., Brookvale. 2100	58386	1978	Premise Match	100m	West
	PIPE BENDERS &/OR FABRICATORS.	Cranes Copper Fabricators Pty. Ltd., 30 Winbourne Rd., Brookvale.	67327	1975	Premise Match	100m	West

Map Id	Business Activity	Premise	Ref No.	Year	Location Confidence	Distance to Property Boundary or Road Intersection	Direction
53	FIBROUS PLASTER MFRS. (F120)	Warringah Fibrous Plaster Co. Pty. Ltd., 30 Winbourne Rd., Brookvale	302553	1970	Premise Match	100m	West
	Fibrous Plaster Mfrs.	Warringah Fibrous Plaster Co. Pty. Ltd., 30 Winbourne Rd., Brookvale	85978	1965	Premise Match	100m	West
	FIBROUS PLASTER MFRS.	Warringah Fibrous Plaster Co Factory: 30 Winbourne Rd., Brookvale	310232	1961	Premise Match	100m	West
	FIBROUS PLASTER MFRS.	Warringah Fibrous Plaster Co., 30 Winbourne Rd., Brookvale	310233	1961	Premise Match	100m	West
54	MOTOR SERVICE STATIONS- PETROL,OIL,Etc.	Brookvale Auto Port., Cnr. Harbord & Winbourne Rds., BROOKVALE	340906	1970	Road Intersection	103m	South East
	TYRE/TUBE DEALERS (T760)	Wingala Service Centre, Cnr. Harbord & Winbourne Rds., Brookvale	371957	1970	Road Intersection	103m	South East
	Motor Service Stations - Petrol, Oil, Etc.	Brookvale Auto Port, Cnr. Harbord & Winbourne Rds. Brookvale	125506	1965	Road Intersection	103m	South East
	Motor Brake Services	Brookvale Auto Port, Cnr. Harbord & Winbourne Rds., Brookvale	120318	1965	Road Intersection	103m	South East
	Tyre/Tube Dealers	Wingala Service Centre, Cnr. Harbord & Winbourne Rds., Brookvale	154606	1965	Road Intersection	103m	South East
	Motor Service Stations - Petrol, Oil, Etc.	Wingala Service Station, Cnr. Harbord & Winbourne Rds. Brookvale	125512	1965	Road Intersection	103m	South East
55	Instrument Repairers	Manly Auto Instrument Repairs Pty Ltd, 19 Carter Rd., Brookvale. 2100	49317	1991	Premise Match	106m	North
	INSTRUMENT REPAIRERS.	Manly Auto Instrument Repairs Pty. Ltd., 19 Carter Rd., Brookvale. 2100	48176	1986	Premise Match	106m	North
	MARINE EQUIPMENT MFRS. &/OR DIST.	Manly Auto Instrument Repairs Pty. Ltd., 19 Carter Rd., Brookvale. 2100	52886	1986	Premise Match	106m	North
	MARINE EQUIPMENT MFRS. &/OR DIST. (M1120)	Manly Auto Instrument Repairs, 19 Carter Rd., Brookvale. 2100.	46532	1982	Premise Match	106m	North
	PLASTIC FABRICATORS &/OR VACUUM FORMERS.	Alpine Plastics, 19 Carter Rd., Brookvale. 2100	57574	1978	Premise Match	106m	North
	PLASTIC WELDING.	Alpine Plastics, 19 Carter Rd., Brookvale. 2100	58043	1978	Premise Match	106m	North
	MOTOR PAINTERS SUPPLIES.	Campbell, S. Cosgrove & Moon Pty. Ltd., 19 Carter Rd., Brookvale. 2100	60529	1975	Premise Match	106m	North
	MOTOR PANEL BEATERS SUPPLIES.	Campbell, S. Cosgrove & Moon Pty. Ltd., 19 Carter Rd., Brookvale. 2100	61232	1975	Premise Match	106m	North
	PAINT SOLVENT THINNER MFRS. &/OR W/SALERS.	Campbell, S. Cosgrove & Moon Pty. Ltd., 19 Carter Rd., Brookvale. 2100	65468	1975	Premise Match	106m	North
	TOOL W/SALERS.	Campbell, S. Cosgrove & Moon Pty. Ltd., 19 Carter Rd., Brookvale. 2100	83856	1975	Premise Match	106m	North
	BATTERY MFRS. &/OR DIST.	Campbell, S. Cosgrove & Moon Pty. Ltd., 19 Carter Rd., Brookvale. 2100.	4701	1975	Premise Match	106m	North
56	Sail Makers	Olympic Sails, 224 Harbord Rd Brookvale 2100	61492	1991	Premise Match	106m	North East
	Screen Printers	Pittwater Studios Screenprinting, 224 Harbord Rd Brookvale 2100	61733	1991	Premise Match	106m	North East
	Engineers General	Russio Holdings Pty Ltd, 224 Harbord Rd Brookvale 2100	44312	1991	Premise Match	106m	North East
	MATERIAL HANDLING EQUIPMENT MFRS. &/OR IMPS. &/OR DIST.	Alvey (Australasia) Pty. Ltd., 224 Harbord Rd., Brookvale. 2100	53030	1986	Premise Match	106m	North East
	SAIL MAKERS.	Olympic Sails, 224 Harbord Rd., Brookvale. 2100	84234	1986	Premise Match	106m	North East
	ENGINEERS – GENERAL &/OR MANUFACTURING &/OR MECHANICAL.	Russlo Holdings Pty, Ltd., 224 Harbord Rd., Brookvale. 2100	30302	1986	Premise Match	106m	North East
	ENGINEERS SUPPLIES	Russlo Holdings Pty. Ltd., 224 Harbord Rd, Brookvale. 2100	31463	1986	Premise Match	106m	North East
	MATERIAL HANDLING EQUIPMENT MFRS. IMPS. &/OR DIST. (M1500)	Alvey (Australasia) Pty. Ltd., 224 Harbord Rd., Brookvale. 2100.	46650	1982	Premise Match	106m	North East
	MARINE RADIO EQUIPMENTMFRS. (M1180)	International Transceivers Pty. Ltd., 224 Harbord Rd., Brookvale. 2100.	46574	1982	Premise Match	106m	North East
	ENGINEERS-GENERAL &/OR MANUFACTURING &/OR MECHANICAL. (E7140)	Russlo Holdings Pty. Ltd., 224 Harbord Rd., Brookvale. 2100.	28337	1982	Premise Match	106m	North East



Map Id	Business Activity	Premise	Ref No.	Year	Location Confidence	Distance to Property Boundary or Road Intersection	Direction
56	ENGINEERS SUPPLIES. (E8370)	Russlo Holdings Pty. Ltd., 224 Harbord Rd., Brookvale. 2100.	29487	1982	Premise Match	106m	North East
	LAND DEVELOPERS.	Redic Pty. Ltd., 224 Harbord Rd., Brookvale. 2100	39651	1978	Premise Match	106m	North East
	LAND DEVELOPERS.	Redic Pty. Ltd., 224 Harbord Rd., Brookvale. 2100	46790	1975	Premise Match	106m	North East
	BUILDERS &/OR BUILDING CONTRACTORS.	Roberts, G. H. Pty. Ltd., 224 Harbord Rd., Brookvale. 2100.	8649	1975	Premise Match	106m	North East
	FOOTWEAR MFRS.-SANDALS (F480)	Van Eden Shoes (Aust.) Pty. Ltd., 224 Harbord Rd., Brookvale	305415	1970	Premise Match	106m	North East
	FOOTWEAR WHOLESALERS &/OR DISTRIBUTORS (F505)	Van Eden Shoes (Aust.) Pty. Ltd., 224 Harbord Rd., Brookvale	305844	1970	Premise Match	106m	North East
	FOOTWEAR MFRS.-BOOTS/SHOES (F460)	Van Eden Shoes Australia Pty. Ltd., 224 Harbord Rd., Brookvale	305363	1970	Premise Match	106m	North East
	Footwear Mfrs. - Sandals	Van Eden Shoes (Aust.) Pty. Ltd., 224 Harbord Rd., Brookvale	88795	1965	Premise Match	106m	North East
	Footwear Wholesalers &/or Distributors	Van Eden Shoes (Aust.) Pty. Ltd., 224 Harbord Rd., Brookvale	89209	1965	Premise Match	106m	North East
	Footwear Mfrs. - Boots/Shoes	Van Eden Shoes Australia Pty. Ltd., 224 Harbord Rd., Brookvale	88673	1965	Premise Match	106m	North East
57	Motor Spare Parts Mfrs &/or Imps &/or W/salers	Repco Auto Parts, 772 Pittwater Rd., Brookvale 2100	55109	1991	Premise Match	111m	North West
	MOTOR ACCESSORIES – RETAIL .	Repco Auto Parts (N.S.W.) Pty. Ltd., 772 Pittwater Rd., Brookvale. 2100	61145	1986	Premise Match	111m	North West
	MOTOR SPARE PARTS DEALERS RETAIL	Repo Auto Parts (N.S.W.) Pty. Ltd., 772 Pittwater Rd., Brookvale. 2100	67443	1986	Premise Match	111m	North West
	MOTOR ACCESSORIES DEALERS.(M4690)	Repco Auto Parts (N.S.W.) Pty. Ltd., 772 Pittwater Rd., Brookvale. 2100.	53919	1982	Premise Match	111m	North West
	MOTOR SPARE PARTS DEALERS -RETAIL. (M7840)	Repco Auto Parts (N.S.W.) Pty. Ltd., 772 Pittwater Rd., Brookvale. 2100.	59243	1982	Premise Match	111m	North West
58	PLASTIC FOAM PROCESSORS.	Surfblanks, 11 West St., Brookvale. 2100	74399	1986	Premise Match	114m	West
	SURFBOARDS &/OR SURFING EQUIPMENT MFRS. &/OR DIST.	Surfblanks, 11 West St., Brookvale. 2100	89753	1986	Premise Match	114m	West
	PLASTIC FOAM PROCESSORS.(P5795)	Surfblanks, 11 West St., Brookvale. 2100.	64669	1982	Premise Match	114m	West
	SURFING EQUIPMENT MFRS. (S7875)	Surfblanks, 11 West St., Brookvale. 2100.	77605	1982	Premise Match	114m	West
	PLASTIC CONTAINERS MFRS. &/OR DIST	C. & L. Foam Pty. Ltd., 11 West St., Brookvale. 2100	67647	1975	Premise Match	114m	West
	PLASTIC MFRS. &/OR MOULDERS.	C. & L. Foam Pty. Ltd., 11 West St., Brookvale. 2100	68085	1975	Premise Match	114m	West
	PLASTIC CONTAINERS MFRS. &/OR DIST	Clean Cut Plastics Pty. Ltd., 11 West St., Brookvale. 2100	67648	1975	Premise Match	114m	West
	PLASTIC MFRS. &/OR MOULDERS.	Clean Cut Plastics Pty. Ltd., 11 West St., Brookvale. 2100	68091	1975	Premise Match	114m	West
	PLASTIC CONTAINERS MFRS. &/OR DIST	Foam-Pak Pty. Ltd., 11 West St., Brookvale. 2100	67653	1975	Premise Match	114m	West
	PLASTIC MFRS. &/OR MOULDERS.	Foam-Pak Pty. Ltd., 11 West St., Brookvale. 2100	68116	1975	Premise Match	114m	West
	STEEL FABRICATORS.	Markussen Products Pty. Ltd. 11 West St., Brookvale. 2100	80566	1975	Premise Match	114m	West
	METAL WORKERS-GENERAL	Markussen Products Pty. Ltd., 11 West St., Brookvale. 2100	53081	1975	Premise Match	114m	West
	ORNAMENTAL METAL WORKERS.	Markussen Products Pty. Ltd., 11 West St., Brookvale. 2100	64931	1975	Premise Match	114m	West
	STAIRCASE BUILDERS.	Markussen Products Pty. Ltd., 11 West St., Brookvale. 2100	79667	1975	Premise Match	114m	West
	ENGINEERS - GENERAL &/OR MANUFACTURING &/OR MECHANICAL	Markussen Products Pty. Ltd., 11 West St., Brookvale. 2100.	29181	1975	Premise Match	114m	West
	FENCE &/OR GATE MFRS.	Markussen Products Pty. Ltd., 11 West St., Brookvale. 2100.	31435	1975	Premise Match	114m	West
	STEEL FABRICATORS (S673)	Markussen Products Pty. Ltd., 11 West St., Brookvale	365300	1970	Premise Match	114m	West

Map Id	Business Activity	Premise	Ref No.	Year	Location Confidence	Distance to Property Boundary or Road Intersection	Direction
58	ENGINEERS-GENERAL &/OR MFRG.&/OR MECHANICAL (E615)	Markussen Products, 11 West St., Brookvale	299353	1970	Premise Match	114m	West
	ENGINEERS-STRUCTURAL (E165)	Markussen Products, 11 West St., Brookvale	301136	1970	Premise Match	114m	West
	STAIRCASE BUILDERS (S487)	Markussen Products, 11 West St., Brookvale	364158	1970	Premise Match	114m	West
	FENCE/GATE MFRS. (F090)	Markussen Products., 11 West St., Brookvale	302257	1970	Premise Match	114m	West
	METAL PRESSERS/STAMPERS (M268)	Markussen Products., 11 West St., Brookvale	329972	1970	Premise Match	114m	West
	METAL WORKERS-GENERAL (M308)	Markussen Products., 11 West St., Brookvale	330177	1970	Premise Match	114m	West
	ORNAMENTAL METAL WORKERS( O 310)	Markussen Products., 11 West St., Brookvale	345532	1970	Premise Match	114m	West
	Engineers - Structural	Markussen Products, 11 West St., Brookvale	84365	1965	Premise Match	114m	West
	Fence/Gate Mfrs.	Markussen Products, 11 West St., Brookvale	85658	1965	Premise Match	114m	West
	Metal Pressers/Stampers	Markussen Products, 11 West St., Brookvale	114467	1965	Premise Match	114m	West
	Metal Workers - General	Markussen Products, 11 West St., Brookvale	114682	1965	Premise Match	114m	West
	ORNAMENTAL METAL WORKERS	Markussen Products, 11 West St., Brookvale	130114	1965	Premise Match	114m	West
	SPIRAL STAIRS	Markussen Products, 11 West St., Brookvale	146310	1965	Premise Match	114m	West
	STAIRCASE BUILDERS	Markussen Products, 11 West St., Brookvale	147111	1965	Premise Match	114m	West
	STEEL FABRICATORS	Markussen Products, 11 West St., Brookvale	148196	1965	Premise Match	114m	West
	Engineers General &/or Mfrg. &/or Mechanical	Markussen Products., 11 West St., Brookvale	82627	1965	Premise Match	114m	West
59	ELECTRIC LIGHT FITTINGS (SHADES, BRACKETS, ETC) MFRS. &/OR DIST.	Philips Lighting Industries, 60 Chard Rd., Brookvale. 2100	26404	1986	Premise Match	119m	South West
	ELECTRIC LIGHT GLOBE MFRS. &/OR DIST.	Philips Lighting Industries, 60 Chard Rd., Brookvale. 2100	26425	1986	Premise Match	119m	South West
	ELECTRIC LIGHT SPECIALISTS &/OR INSTALLERS &/OR DESIGNERS.	Philips Lighting Industries, 60 Chard Rd., Brookvale. 2100	26440	1986	Premise Match	119m	South West
	ELECTRIC LIGHT SPECIALISTS &/OR INSTALLERS &/OR DESIGNERS.	Philips Lighting Industries, 60 Chard Rd., Brookvale. 2100	26484	1986	Premise Match	119m	South West
	FLUORESCENT LIGHTING EQUIP. MFRS. &/OR DIST.	Philips Lighting Industries, 60 Chard Rd., Brookvale. 2100	34010	1986	Premise Match	119m	South West
	FLUORESCENT LIGHTING SPECIALISTS.	Philips Lighting Industries, 60 Chard Rd., Brookvale. 2100	34025	1986	Premise Match	119m	South West
	PHOTOGRAPHIC EQUIPMENT &/OR IMPS. &/OR DIST.	Philips Lighting Industries, 60 Chard Rd., Brookvale. 2100	73221	1986	Premise Match	119m	South West
	BATTERY-DRY CELL MFRS.	Philips Lighting Industries, 60 Chard Rd., Brookvale.2100	5477	1986	Premise Match	119m	South West
	BATTERY - DRY CELL MFRS. (B1700)	Philips Lighting Industries, 60 Chard Rd., Brookvale. 2100.	4949	1982	Premise Match	119m	South West
	ELECTRIC LIGHT FITTINGS (SHADES. BRACKETS, ETC) MFRS.&/OR DIST. (E1980)	Philips Lighting Industries, 60 Chard Rd., Brookvale. 2100.	24841	1982	Premise Match	119m	South West
	ELECTRIC LIGHT GLOBE &/OR ELEMENT MFRS. & DIST. (E2010)	Philips Lighting Industries, 60 Chard Rd., Brookvale. 2100.	24865	1982	Premise Match	119m	South West
	ELECTRIC LIGHT SPECIALISTS&/OR INSTALLERS &/OR DESIGNERS. (E2040)	Philips Lighting Industries, 60 Chard Rd., Brookvale. 2100.	24910	1982	Premise Match	119m	South West



Map Id	Business Activity	Premise	Ref No.	Year	Location Confidence	Distance to Property Boundary or Road Intersection	Direction
59	FLUORESCENT LIGHTING EQUIP. MFRS. &/OR DIST. (F4350)	Philips Lighting Industries, 60 Chard Rd., Brookvale. 2100.	31710	1982	Premise Match	119m	South West
	PHOTOGRAPHIC EQUIPMENT - MFRS. &/OR DIST. (P3820)	Philips Lighting Industries, 60 Chard Rd., Brookvale. 2100.	63805	1982	Premise Match	119m	South West
	FLUORESCENT LIGHTING SPECIALISTS. (F4375)	Philips Ughting Industries, 60 Chard Rd., Brookvale. 2100.	31733	1982	Premise Match	119m	South West
	FLUORESCENT LIGHTING EQUIP. MFRS. &/OR DIST.	Philips Lighting Industries 60 Chard Rd., Brookvale. 2100	28707	1978	Premise Match	119m	South West
	FLUORESCENT LIGHTING SPECIALISTS.	Philips Lighting Industries 60 Chard Rd., Brookvale. 2100	28733	1978	Premise Match	119m	South West
	ELECTRIC LIGHT FITTINGS (SHADES, BRACKETS, ETC) MFRS. &/OR DIST.	Philips Lighting Industries Ltd. 60 Chard Road, Brookvale. 2100	21752	1978	Premise Match	119m	South West
	ELECTRIC GENERATING EQUIPMENT MFRS., &/OR IMPS., &/OR DIST.	Philips Lighting Industries, 60 Chard Rd, Brookvale. 2100	21720	1978	Premise Match	119m	South West
	BATTERY-DRY CELL MFRS.	Philips Lighting Industries, 60 Chard Rd., Brookvale. 2100	4491	1978	Premise Match	119m	South West
	ELECTRIC LIGHT FITTINGS (SHADES, BRACKETS, ETC) MFRS. &/OR DIST.	Philips Lighting Industries, 60 Chard Rd., Brookvale. 2100	21810	1978	Premise Match	119m	South West
	ELECTRIC LIGHT GLOBE &/OR ELEMENT MFRS. & DIST.	Philips Lighting Industries, 60 Chard Rd., Brookvale. 2100	21834	1978	Premise Match	119m	South West
	ELECTRIC LIGHT SPECIALISTS &/OR INSTALLERS &/OR DESIGNERS.	Philips Lighting Industries, 60 Chard Rd., Brookvale. 2100	21863	1978	Premise Match	119m	South West
	LIGHT DIFFUSING MATERIALS MFRS.	Philips Lighting Industries, 60 Chard Rd., Brookvale. 2100	40301	1978	Premise Match	119m	South West
	PHOTOGRAPHIC EQUIPMENT DEALERS &/OR IMPS.	Philips Lighting Industries, 60 Chard Rd., Brookvale. 2100	56733	1978	Premise Match	119m	South West
	PHOTOGRAPHIC EQUIPMENT-MFRS.&/OR DIST.	Philips Lighting Industries, 60 Chard Rd., Brookvale. 2100	56770	1978	Premise Match	119m	South West
	FLUORESCENT LIGHTING EQUIP. MFRS. &/OR DIST.	Philips Lighting Industries, 60 Chard Rd., Brookvale. 2100.	33235	1975	Premise Match	119m	South West
	FLUORESCENT LIGHTING SPECIALISTS.	Philips Lighting Industries, 60 Chard Rd., Brookvale. 2100.	33265	1975	Premise Match	119m	South West
	GLASS MANUFACTURERS.	Philips Lighting Industries. 60 Chard Rd., Brookvale 2100	38426	1975	Premise Match	119m	South West
	LIGHT DIFFUSING MATERIALS MFRS.	Philips Lighting Industries., 60 Chard Rd., Brookvale. 2100	47561	1975	Premise Match	119m	South West
	ENGINEERS-ELECTRONIC (E575)	C. E. Electronics Pty. Ltd., 60 Chard Rd., Brookvale, 2100	298342	1970	Premise Match	119m	South West
	TELECOMMUNICATIONS (T135)	C.E.Electronics Pty. Ltd., 60 Chard Rd., Brookvale, 2100	367545	1970	Premise Match	119m	South West
	LIGHT DIFFUSING MATERIALS MFRS.(L463)	Morlite (Division of Philips Electrical Pty. Ltd.), 60 Chard Rd., Brookvale	323332	1970	Premise Match	119m	South West
	FLUORESCENT LIGHTING EQUIPMENT MANUFACTURERS (F365)	Morlite (Division of Phillips Electrical Pty. Ltd.), 60 Chard Rd., Brookvale	304594	1970	Premise Match	119m	South West
	FLUORESCENT LIGHTING SPEC. (F370)	Morlite Division of Philips Electrics Pty. Ltd., 60 Chard Rd., Brookvale	304639	1970	Premise Match	119m	South West
	Engineers - Lighting Specialists	Morlite Pty. Ltd., 60 Chard Rd., Brookvale	83366	1965	Premise Match	119m	South West
	Fluorescent Lighting Equipment Manufacturers	Morlite Pty. Ltd., 60 Chard Rd., Brookvale	87973	1965	Premise Match	119m	South West
	Light Diffusing Materials Mfrs.	Morlite Pty. Ltd., 60 Chard Rd., Brookvale	107876	1965	Premise Match	119m	South West
60	Rustproofing Specialists	Brookvale Auto Rust Rid Centre, 228 Harbord Rd Brookvale 2100	61359	1991	Premise Match	122m	North East
	Blacksmiths &/or Farriers	Brookvale Blacksmith & Construction Pty Ltd, 226 Harbord Rd, Brookvale 2100	35959	1991	Premise Match	122m	North East
	MOTOR RUSTPROOFING SPECIALISTS.	Brookvale Auto Rust Rid Centre, 228 Harbord Rd., Brookvale. 2100	67098	1986	Premise Match	122m	North East

Map Id	Business Activity	Premise	Ref No.	Year	Location Confidence	Distance to Property Boundary or Road Intersection	Direction
60	BLACKSMITHS &/OR FARRIERS.	Brookvale Blacksmith & Construction Pty. Ltd., 226 Harbord Rd., Brookvale. 2100	6026	1986	Premise Match	122m	North East
	STEEL FABRICATORS.	Brookvale Blacksmith & Construction Pty. Ltd., 226 Harbord Rd., Brookvale. 2100	88885	1986	Premise Match	122m	North East
	MOTOR PANEL BEATERS &/OR SPRAY PAINTERS.	Shaw, P. J. Repairs Pty. Ltd., 228 Harbord Rd., Brookvale. 2100	66743	1986	Premise Match	122m	North East
	MOTOR RUSTPROOFING SPECIALISTS.	Shaw, P. J. Repairs Pty. Ltd., 228 Harbord Rd., Brookvale. 2100	67120	1986	Premise Match	122m	North East
	MOTOR RUST PROOFING SPECIALISTS. (M7660)	Brookvale Auto Rust Centre, 228 Harbord Rd., Brookvale. 2100.	58967	1982	Premise Match	122m	North East
	BLACKSMITHS. (B2800)	Brookvale Blacksmith & Construction Pty. Ltd., 226 Harbord Rd., Brookvale. 2100,	6923	1982	Premise Match	122m	North East
	STEEL FABRICATORS, (S6105)	Brookvale Blacksmith & Construction Pty. Ltd., 226 Harbord Rd., Brookvale. 2100.	76847	1982	Premise Match	122m	North East
	MOTOR BODY REPAIRS &/OR CONVERTERS. (M5140)	Shaw, P. J. Repairs Pty. Ltd., 228 Harbord Rd., Brookvale. 2100.	54317	1982	Premise Match	122m	North East
	MOTOR PANEL BEATERS &/OR SPRAY PAINTERS. (M7360)	Shaw, P. J. Repairs Pty. Ltd., 228 Harbord Rd., Brookvale. 2100.	58700	1982	Premise Match	122m	North East
	MOTOR RUST PROOFING SPECIALISTS. (M7660)	Shaw, P. J. Repairs Pty. Ltd., 228 Harbord Rd., Brookvale. 2100.	58985	1982	Premise Match	122m	North East
	MOTOR RUSTPROOFING SPECIALISTS.	Brookvale Auto Rust Centre, 228 Harbord Rd., Brookvale. 2100	52584	1978	Premise Match	122m	North East
	WROUGHT IRON WORKERS.	Karley, R. & V. N., 226 Harbord Rd., Brookvale 2100	75350	1978	Premise Match	122m	North East
	BLACKSMITHS.	Karley, R. & V. N., 226 Harbord Rd., Brookvale. 2100	5936	1978	Premise Match	122m	North East
	HORSE FLOATS.	Karley, R. & V. N., 226 Harbord Rd., Brookvale. 2100	35730	1978	Premise Match	122m	North East
	FENCE &/OR GATE MFRS.	Karley. R. & V. N., 226 Harbord Rd., Brookvale. 2100	27230	1978	Premise Match	122m	North East
	WELDERS-ELECTRIC &/OR OXY.	Karley. R. & V. N., 226 Harbord Rd., Brookvale. 2100	74245	1978	Premise Match	122m	North East
	PACKAGING &/OR PACKING SPECIALISTS.	Plateau Productions. 228 Harbord Rd., Brookvale. 2100	55261	1978	Premise Match	122m	North East
	MOTOR BODY REPAIRS &/OR CONVERTERS.	Shaw, P. J. Repairs Pty. Ltd., 228 Harbord Rd., Brookvale. 2100	47861	1978	Premise Match	122m	North East
	MOTOR PANEL BEATERS	Shaw, P. J. Repairs Pty. Ltd., 228 Harbord Rd., Brookvale. 2100	52346	1978	Premise Match	122m	North East
	MOTOR RUSTPROOFING SPECIALISTS.	Shaw, P. J. Repairs Pty. Ltd., 228 Harbord Rd., Brookvale. 2100	52590	1978	Premise Match	122m	North East
	MOTOR PAINTERS.	Shaw. P. J. Repairs Pty. Ltd., 228 Harbord Rd., Brookvale. 2100	51665	1978	Premise Match	122m	North East
	WROUGHT IRON WORKERS.	Karley R. & V N., 226 Harbord Rd., Brookvale. 2100	87975	1975	Premise Match	122m	North East
	WELDERS., Electric &/OR OXY.	Karley, R. & V. N., 226 Harbord Rd., Brookvale. 2100	86947	1975	Premise Match	122m	North East
	BLACKSMITHS.	Karley, R. & V. N., 226 Harbord Rd., Brookvale. 2100.	6355	1975	Premise Match	122m	North East
	FENCE &/OR GATE MFRS.	Karley, R. & V. N., 226 Harbord Rd., Brookvale. 2100.	31431	1975	Premise Match	122m	North East
	HORSE FLOATS.	Karley.R. & V. N., 226 Harbord Rd., Brookvale. 2100	42420	1975	Premise Match	122m	North East
	PACKAGING &/OR PACKING SPECIALISTS	Plateau Productions., 228 Harbord Rd., Brookvale. 2100	65172	1975	Premise Match	122m	North East
	MOTOR BODY REPAIRS &/OR CONVERTERS.	Shaw, P J. Repairs Pty. Ltd., 228 Harbord Rd., Brookvale. 2100	56694	1975	Premise Match	122m	North East
	MOTOR PAINTERS.	Shaw, P. J. Repairs Pty. Ltd., 228 Harbord Rd., Brookvale. 2100	60415	1975	Premise Match	122m	North East
	MOTOR PANEL BEATERS.	Shaw, P. J. Repairs Pty. Ltd., 228 Harbord Rd., Brookvale. 2100	61107	1975	Premise Match	122m	North East
	HORSE FLOATS (H530)	Karley, R. & V. N., 226 Harbord Rd., Brookvale, 2100	316682	1970	Premise Match	122m	North East



Map Id	Business Activity	Premise	Ref No.	Year	Location Confidence	Distance to Property Boundary or Road Intersection	Direction
60	WELDERS-ELECTRIC &/OR OXY	Karley, R. & V.N., 226 Harbord Rd., Brookvale, 2100	373748	1970	Premise Match	122m	North East
	BLACKSMITHS (B382)	Karley, R. & V. N., 226 Harbord Rd., Brookvale, 2100	267108	1970	Premise Match	122m	North East
	FENCE/GATE MFRS. (F090)	Karley, R. & V.N., 226 Harbord Rd., Brookvale, 2100	302249	1970	Premise Match	122m	North East
	WROUGHT IRON WORKERS (W545)	Karley, R. & V.N., 226 Harbord Rd., Brookvale, 2100	375512	1970	Premise Match	122m	North East
	MOTOR BODY REPAIRS/CONVERTERS (M496)	Shaw, P. J. Repairs., 228 Harbord Rd., Brookvale	335396	1970	Premise Match	122m	North East
	MOTOR PAINTERS (M672)	Shaw, P. J. Repairs., 228 Harbord Rd., Brookvale	339638	1970	Premise Match	122m	North East
	MOTOR PANEL BEATERS (M680)	Shaw, P. J. Repairs., 228 Harbord Rd., Brookvale	340411	1970	Premise Match	122m	North East
	Motor Body Repairs/Converters	Shaw, P. J. Repairs, 228 Harbord Rd., Brookvale	120221	1965	Premise Match	122m	North East
	Motor Painters	Shaw, P. J. Repairs, 228 Harbord Rd., Brookvale	124237	1965	Premise Match	122m	North East
	Motor Panel Beaters	Shaw, P. J. Repairs., 228 Harbord Rd., Brookvale	125003	1965	Premise Match	122m	North East
	Blacksmiths	Varga, L., 226 Harbord Rd., Brookvale	51665	1965	Premise Match	122m	North East
	Fence/Gate Mfrs.	Varga, L., 226 Harbord Rd., Brookvale	85686	1965	Premise Match	122m	North East
	Horse Floats	Varga, L., 226 Harbord Rd., Brookvale	100669	1965	Premise Match	122m	North East
	Welders - Electric &/or Oxy	Varga, L., 226 Harbord Rd., Brookvale	156886	1965	Premise Match	122m	North East
	Wrought Iron Workers	Varga, L., 226 Harbord Rd., Brookvale	158499	1965	Premise Match	122m	North East
	BLACKSMITHS	Varga, L., 226 Harbord Rd., Brookvale	273237	1961	Premise Match	122m	North East
	FENCE/GATE MFRS.	Varga, L., 226 Harbord Rd., Brookvale	309894	1961	Premise Match	122m	North East
	HORSE FLOATS	Varga, L., 226 Harbord Rd., Brookvale	324569	1961	Premise Match	122m	North East
	WELDERS-ELECTRIC &/OR OXY	Varga, L., 226 Harbord Rd., Brookvale	262532	1961	Premise Match	122m	North East
	WROUGHT IRON WORKERS	Varga, L., 226 Harbord Rd., Brookvale	264336	1961	Premise Match	122m	North East
61	Photographic Equipment &/or Supplies Mfrs. &/or Imps. &/or Dists.	Champion Photographics Pty. Ltd., 17 Carter Rd., Brookvale 2100	97073	1991	Premise Match	122m	North
	Engineers Refrigeration	Watson & Skogg Pty Ltd., 17 Carter Rd., Brookvale 2100	44765	1991	Premise Match	122m	North
	SCREEN PROCESS PRINTERS SUPPLIES.	Screen Technology Pty. Ltd. 17 Carter Road, Brookvale. 2100	85255	1986	Premise Match	122m	North
	SCREEN PROCESS PRINTERS SUPPLIES.	Screen Technology Pty. Ltd., 17 Carter Rd., Brookvale. 2100	85266	1986	Premise Match	122m	North
	ENGINEERS – REFRIGERATION.	Watson & Skogg Ltd., 17 Carter Rd., Brookvale. 2100	31048	1986	Premise Match	122m	North
	REFRIGERATOR UNITS &/OR EQUIPMENT MFRS. &/OR DIST	Watson & Skogg Pty. Ltd., 17 Carter Rd., Brookvale. 2100	80705	1986	Premise Match	122m	North
	PACKAGING &/OR PACKING SPECIALISTS. (P0040)	Pactron Packaging Pty. Ltd., 17 Carter St., Brookvale. 2100.	62200	1982	Premise Match	122m	North
	RESIN PRODUCERS &/OR DIST.	Epoxylite (A'asia) Pty. Ltd, 17 Carter Rd, Brookvale. 2100	62746	1978	Premise Match	122m	North
	FIBRE GLASS PRODUCTS MFRS. &/OR DIST.	Eros Mouldings Pty. Ltd., 17 Carter Rd., Brookvale. 2100	27360	1978	Premise Match	122m	North
	PACKAGING &/OR PACKING SPECIALISTS.	Strip-Pak Pty. Ltd. 17 Carter Road., Brookvale 2100	55159	1978	Premise Match	122m	North
	PACKAGING &/OR PACKING SPECIALISTS.	Strip-PAK Pty. Ltd., 17 Carter Rd., Brookvale. 2100	55277	1978	Premise Match	122m	North
	PACKAGING &/OR PACKING SPECIALISTS	Strip-PAK Pty. Ltd., 17 Carter Rd., Brookvale. 2100	65189	1975	Premise Match	122m	North

Map Id	Business Activity	Premise	Ref No.	Year	Location Confidence	Distance to Property Boundary or Road Intersection	Direction
61	BUILDERS' SUPPLIERS (B814)	Kitchen Elite., 17 Carter Rd., Brookvale	271444	1970	Premise Match	122m	North
62	Air Conditioning Equipment & Parts Mfrs &/or Imps &/or Dists	Temperature Engineering Pty. Ltd, 9 West St., Brookvale 2100	33891	1991	Premise Match	127m	West
	AIR CONDITIONING-INDUSTRIAL &/OR DOMESTIC.	Temperature Engineering Pty. Ltd., 9 West St., Brookvale. 2100	2291	1986	Premise Match	127m	West
	COOLING TOWERS.	Temperature Engineering Pty. Ltd., 9 West St., Brookvale. 2100	20364	1986	Premise Match	127m	West
	ELECTRIC ELEMENT MFRS. &/OR DISTS.	Temperature Engineering Pty. Ltd., 9 West St., Brookvale. 2100	26201	1986	Premise Match	127m	West
	FAN &/OR BLOWER MFRS. &/OR DISTS.	Temperature Engineering Pty. Ltd., 9 West St., Brookvale. 2100	31923	1986	Premise Match	127m	West
	PLASTIC GOODS MFRS. (P5860)	Burton Plastics Pty. Ltd., 9 West St., Brookvale. 2100.	64711	1982	Premise Match	127m	West
	SCREEN PROCESS PRINTERS.(S1650)	Panda Screen Printing, 9 West St., Brookvale. 2100.	73755	1982	Premise Match	127m	West
	PLASTIC GOODS MFRS.	Burton Plastics Pty. Ltd., 9 West St., Brookvale. 2100	57651	1978	Premise Match	127m	West
	PLASTIC GOODS MFRS.	Burton Plastics Pty. Ltd., 9 West St., Brookvale. 2100	67893	1975	Premise Match	127m	West
	ENGINEERS-STRUCTURAL (E165)	Colby Engineering Co., 9 West St., Brookvale, 2100	301063	1970	Premise Match	127m	West
	ENGINEERS-GENERAL &/OR MFRG.&/OR MECHANICAL (E615)	Colby Engineering Co., 9 West St., Brookvale, 2100	298988	1970	Premise Match	127m	West
63	Motor Transmission Specialists	Warringbah Automatics, 32 Winbourne Rd Brookvale 2100	55401	1991	Premise Match	128m	West
	MOTOR GEAR &/OR TRANSMISSION SPECIALISTS.	Warringah Automatics, 32 Winbourne Rd., Brookvale. 2100	65845	1986	Premise Match	128m	West
	COSMETIC MFRS. SUPPLIERS.(C8400)	Tolley, E. B. & Co. (Aust) Pty. Ltd., 32 Winbourne Rd., Brookvale. 2100.	18202	1982	Premise Match	128m	West
	POWDER PUFF MFRS. (P7680)	Tolley, E. B. & Co. (Aust.) Pty. Ltd., 32 Winbourne Rd., Brookvale. 2100.	65743	1982	Premise Match	128m	West
	TENNIS SHADE MFRS. (T2575)	Tolley, E. B. t Co. (Aust.) Pty. Ltd., 32 Winbourne Rd., Brookvale. 2100.	79556	1982	Premise Match	128m	West
	ELECTRICAL CONTRACTORS -LICENSED. (E3360)	Wilson & Briner, 32 Winbourne Rd., Brookvale. 2100.	25574	1982	Premise Match	128m	West
	HARDWARE MFRS. &/OR DISTS.(H2000)	Wilson & Briner, 32 Winbourne Rd., Brookvale. 2100.	39001	1982	Premise Match	128m	West
	HARDWARE MFRS.	Wilson & Briner, 32 Winbourne Rd., Brookvale. 2100	35037	1978	Premise Match	128m	West
	ELECTRICAL CONTRACTORS-LICENSED.	Wilson & Briner, 32 Winbourne Rd., Brookvale. 2100.	22539	1978	Premise Match	128m	West
	MOTOR ENGINEERS.	Peninsula Motors., 32 Winbourne Rd., Brookvale. 2100	58226	1975	Premise Match	128m	West
	MOTOR GARAGES & ENGINEERS	Armstrong-Baker Pty Ltd 32 Winbourne Rd., BROOKVALE	346518	1961	Premise Match	128m	West
	MOTOR GARAGES & ENGINEERS	Armstrong-Baker Pty. Ltd., 32 Winbourne Rd. BROOKVALE	346519	1961	Premise Match	128m	West
	MOTOR ENGINE RECONDITIONERS	Armstrong-Baker Pty. Ltd., 32 Winbourne Rd., Brookvale	346204	1961	Premise Match	128m	West
	MOTOR SPRING SPECIALISTS	Armstrong-Baker Pty. Ltd., 32 Winbourne Rd., Brookvale	351944	1961	Premise Match	128m	West
64	Engineers Structural	Bachmann & Lawrie Consulting Engineers, 764D Pittwater Rd., Brookvale 2100	44843	1991	Premise Match	137m	North West
	ENGINEERS – STRUCTURAL.	Bachmann & Lawrie Consulting Engineers, 764D Pittwater Rd., Brookvale. 2100	31231	1986	Premise Match	137m	North West
	MOTOR SPARE PARTS DEALERS RETAIL.	Buckle B Autos Pty. Ltd., 764 Pittwater Rd., Brookvale. 2100	67245	1986	Premise Match	137m	North West
	MOTOR ACCESSORIES – RETAIL .	Buckle, B. Autos Pty, Ltd., 764 Pittwater Rd., Brookvale. 2100	60954	1986	Premise Match	137m	North West
	MOTOR CAR &/OR TRUCK DEALERS-NEW &/OR USED.	Buckle, B. Autos Pty. Ltd., 764 Pittwater Rd., Brookvale. 2100	61985	1986	Premise Match	137m	North West
	DUPLICATING &/OR TYPING SPECIALISTS.	Julies Copy Co., 764 Pittwater Rd., Brookvale. 2100	25613	1986	Premise Match	137m	North West



Map Id	Business Activity	Premise	Ref No.	Year	Location Confidence	Distance to Property Boundary or Road Intersection	Direction
64	PHOTO COPYING SERVICES.	Julies Copy Co., 764 Pittwater Rd., Brookvale. 2100	72739	1986	Premise Match	137m	North West
	PLAN PRINTERS.	Julies Copy Co., 764 Pittwater Rd., Brookvale. 2100	74034	1986	Premise Match	137m	North West
	DIE & PRESS TOOL MAKERS. (D3050)	Asset Engineering Co Pty. Ltd., 764 Pittwater Rd., Brookvale. 2100.	21421	1982	Premise Match	137m	North West
	METAL PRESSERS &/OR STAMPERS. (M2440)	Asset Engineering Co. Pty. Ltd., 764 Pittwater Rd., Brookvale. 2100	51765	1982	Premise Match	137m	North West
	ENGINEERS - PRECISION. (E7770)	Asset Engineering Co. Pty. Ltd., 764 Pittwater Rd., Brookvale. 2100.	28865	1982	Premise Match	137m	North West
	ENGINEERS-GENERAL &/OR MANUFACTURING &/OR MECHANICAL. (E7140)	Asset Engineering Co. Pty. Ltd., 764 Pittwater Rd., Brookvale. 2100.	27814	1982	Premise Match	137m	North West
	SHEET METAL WORKERS. (S2595)	Asset Engineering Co. Pty. Ltd., 764 Pittwater Rd., Brookvale. 2100.	74232	1982	Premise Match	137m	North West
	TOOLMAKERS. (T5575)	Asset Engineering Co. Pty. Ltd., 764 Pittwater Rd., Brookvale. 2100.	80755	1982	Premise Match	137m	North West
	MOTOR ACCESSORIES DEALERS.(M4690)	Buckle, B. Autos Pty. Ltd., 764 Pittwater Rd., Brookvale. 2100.	53742	1982	Premise Match	137m	North West
	MOTOR CAR &/OR TRUCK DEALERS - NEW &/OR USED. (M5840)	Buckle, B. Autos Pty. Ltd., 764 Pittwater Rd., Brookvale. 2100.	54711	1982	Premise Match	137m	North West
	MOTOR SPARE PARTS DEALERS -RETAIL. (M7840)	Buckle, B. Autos Pty. Ltd., 764 Pittwater Rd., Brookvale. 2100.	59076	1982	Premise Match	137m	North West
	DUPLICATING &/OR TYPING SPECIALISTS. (D9250)	Turel, F. Copying Co., 764 Pittwater Rd., Brookvale. 2100.	24174	1982	Premise Match	137m	North West
	LOCKSMITHS &/OR KEY CUTTERS. (L6350)	Turel, F. Copying Co., 764 Pittwater Rd., Brookvale. 2100.	45584	1982	Premise Match	137m	North West
	PHOTO COPYING SERVICES. (P3280)	Turel, F. Copying Co., 764 Pittwater Rd., Brookvale. 2100.	63419	1982	Premise Match	137m	North West
	PLAN PRINTERS. (P5200)	Turel, F. Copying Co., 764 Pittwater Rd., Brookvale. 2100.	64402	1982	Premise Match	137m	North West
	TOOLMAKERS.	Asset Engineering Co. Pty. Ltd, 764 Pittwater Rd, Brookvale.2100	71311	1978	Premise Match	137m	North West
	SHEET METAL WORKERS.	Asset Engineering Co. Pty. Ltd., 764 Pittwater Rd., Brookvale, 2100	65697	1978	Premise Match	137m	North West
	ENGINEERS- GENERAL &/OR MANUFACTURING &/OR MECHANICAL	Asset Engineering Co. Pty. Ltd., 764 Pittwater Rd., Brookvale. 2100	24891	1978	Premise Match	137m	North West
	ENGINEERS-PRECISION.	Asset Engineering Co. Pty. Ltd., 764 Pittwater Rd., Brookvale. 2100	25917	1978	Premise Match	137m	North West
	METAL PRESSERS &/OR STAMPERS.	Asset Engineering Co. Pty. Ltd., 764 Pittwater Rd., Brookvale. 2100	45517	1978	Premise Match	137m	North West
	DIE & PRESS TOOL MAKERS	Asset Engineering Co. Pty. Ltd., 764 Pittwater Rd., Brookvale. 2100.	18905	1978	Premise Match	137m	North West
	MOTOR SPARE PARTS DEALERS-RETAIL.	Buckle, B. Autos Pty. Ltd., 764 Pittwater Rd., Brookvale. 2100	52660	1978	Premise Match	137m	North West
	MOTOR ACCESSORIES DEALERS.	Buckle. B. Autos Pty. Ltd., 764 Pittwater Rd., Brookvale. 2100	47319	1978	Premise Match	137m	North West
	MOTOR CAR &/OR TRUCK DEALERS-NEW &/OR USED.	Buckle. B. Autos Pty. Ltd., 764 Pittwater Rd., Brookvale. 2100	48197	1978	Premise Match	137m	North West
	DUPLICATING &/OR TYPING SPECIALISTS.	Turel, F. Copying Co., 764 Pittwater Rd., Brookvale. 2100	21122	1978	Premise Match	137m	North West
	LOCKSMITHS &/OR KEY CUTTERS.	Turel, F. Copying Co., 764 Pittwater Rd., Brookvale. 2100	40572	1978	Premise Match	137m	North West
	PLAN PRINTERS.	Turel, F. Copying Co., 764 Pittwater Rd., Brookvale. 2100	57357	1978	Premise Match	137m	North West
	PHOTO COPYING SERVICES.	Turel. F. Copying Co., 764 Pittwater Rd., Brookvale. 2100	56469	1978	Premise Match	137m	North West
	ENGINEERS - GENERAL &/OR MANUFACTURING &/OR MECHANICAL	Ashcroft Engineering Co. Pty. Ltd., 764 Pittwater Rd., Brookvale.	28782	1975	Premise Match	137m	North West
	DIE AND PRESS TOOL MAKERS.	Asset Engineering Co. Pty. Ltd., 764 Pittwater Rd., Brookvale 2100	21785	1975	Premise Match	137m	North West
	METAL PRESSERS &/OR STAMPERS.	Asset Engineering Co. Pty. Ltd., 764 Pittwater Rd., Brookvale. 2100	52851	1975	Premise Match	137m	North West

Map Id	Business Activity	Premise	Ref No.	Year	Location Confidence	Distance to Property Boundary or Road Intersection	Direction
64	SHEET METAL WORKERS.	Asset Engineering Co. Pty. Ltd., 764 Pittwater Rd., Brookvale. 2100	76766	1975	Premise Match	137m	North West
	TOOLMAKERS	Asset Engineering Co. Pty. Ltd., 764 Pittwater Rd., Brookvale. 2100	83908	1975	Premise Match	137m	North West
	ENGINEERS-PRECISION.	Asset Engineering Co. Pty. Ltd., 764 Pittwater Rd., Brookvale. 2100.	29927	1975	Premise Match	137m	North West
	MOTOR CAR &/OR TRUCK DEALERS- NEW &/OR USED.	Buckie, B. Autos Pty. Ltd., 764 Pittwater Rd., Brookvale. 2100.	57067	1975	Premise Match	137m	North West
	MOTOR ACCESSORIES DEALERS.	Buckle, B. Autos Pty. Ltd., 764 Pittwater Rd., Brookvale. 2100	56115	1975	Premise Match	137m	North West
	MOTOR SPARE PARTS DEALERS- RETAIL	Buckle, B. Autos Pty. Ltd., 764 Pittwater Rd., Brookvale. 2100	62151	1975	Premise Match	137m	North West
	PLAN PRINTERS.	Turel F. Copying Co., 764 Pittwater Rd., Brookvale. 2100	67541	1975	Premise Match	137m	North West
	DUPLICATING &/OR TYPING SPECIALISTS.	Turel, F. Copying Co., 764 Pittwater Rd., Brookvale. 2100	24595	1975	Premise Match	137m	North West
	LOCKSMITHS &/OR KEY CUTTERS.	Turel, F. Copying Co., 764 Pittwater Rd., Brookvale. 2100	47907	1975	Premise Match	137m	North West
	PHOTO COPYING SERVICES.	Turel, F. Copying Co., 764 Pittwater Rd., Brookvale. 2100	66524	1975	Premise Match	137m	North West
	DIE & PRESS TOOL MAKERS (D231)	Asset Engineering Co. Pty. Ltd., 4 West St., Brookvale	289388	1970	Premise Match	137m	North West
	ENGINEERS-GENERAL &/OR MFRG.&/OR MECHANICAL (E615)	Asset Engineering Co. Pty. Ltd., 4 West St., Brookvale	298886	1970	Premise Match	137m	North West
	ENGINEERS-REPETITION (E735)	Asset Engineering Co. Pty. Ltd., 4 West St., Brookvale	300787	1970	Premise Match	137m	North West
	METAL PRESSERS/STAMPERS (M268)	Asset Engineering Co. Pty. Ltd., 4 West St., Brookvale	329888	1970	Premise Match	137m	North West
	TOOL MAKERS (T480)	Asset Engineering Co. Pty. Ltd., 4 West St., Brookvale	369564	1970	Premise Match	137m	North West
	SHEET METAL WORKERS (S230)	Asset Engineering Co. Pty. Ltd., 4 West St., Brookvale.	360539	1970	Premise Match	137m	North West
	MOTOR CAR/TRUCK DEALERS-NEW/USED (M520)	Buckle, B. Autos Pty. Ltd., 764 Pittwater Rd., Brookvale	335868	1970	Premise Match	137m	North West
	MOTOR SPARE PARTS DEALERS-RETAIL (M728)	Buckle, B. Autos Pty. Ltd., 764 Pittwater Rd., Brookvale	341757	1970	Premise Match	137m	North West
	WEDDING GOWN/VEIL HIRERS (W135)	Grey, Mrs.A., 764 Pittwater Rd., Brookvale	373392	1970	Premise Match	137m	North West
	PLAYGROUND EQUIP. HIRERS (P596)	Greys Floorings., 764 Pittwater Rd., Brookvale	350167	1970	Premise Match	137m	North West
	BUILDERS' EQUIPMENT HIRERS (B802)	Grey's Floorings., 764 Pittwater Rd., Brookvale	270979	1970	Premise Match	137m	North West
	PHOTO-COPYING SERVICES (P254)	Grey's Floorings., 764 Pittwater Rd., Brookvale	347762	1970	Premise Match	137m	North West
	PLAN PRINTERS (P528)	Grey's Floorings., 764 Pittwater Rd., Brookvale	349204	1970	Premise Match	137m	North West
	DELICATESSENS (D080)	McKimmin, J. & J., 764 Pittwater Rd., Brookvale	287685	1970	Premise Match	137m	North West
	Die & Press Tool Makers	Asset Engineering Co. Pty. Ltd., 4 West St., Brookvale	74037	1965	Premise Match	137m	North West
	Engineers - Repetition	Asset Engineering Co. Pty. Ltd., 4 West St., Brookvale	83902	1965	Premise Match	137m	North West
	Engineers General &/or Mfrg. &/or Mechanical	Asset Engineering Co. Pty. Ltd., 4 West St., Brookvale	82092	1965	Premise Match	137m	North West
	Metal Pressers/Stampers	Asset Engineering Co. Pty. Ltd., 4 West St., Brookvale	114366	1965	Premise Match	137m	North West
	Sheet Metal Workers	Asset Engineering Co. Pty. Ltd., 4 West St., Brookvale	143837	1965	Premise Match	137m	North West
	TOOL MAKERS	Asset Engineering Co. Pty. Ltd., 4 West St., Brookvale	152457	1965	Premise Match	137m	North West
	Tile Fixers - Floor/Wall	Bracey & Lucas., 764 Pittwater Rd. Brookvale	151431	1965	Premise Match	137m	North West
	Wedding Gown/Veil Hirers	Grey, Mrs. A., 764 Pittwater Rd., Brookvale	156150	1965	Premise Match	137m	North West



Map Id	Business Activity	Premise	Ref No.	Year	Location Confidence	Distance to Property Boundary or Road Intersection	Direction
64	Floor Covering - Industrial - Specialists	Greys Flooring, 764 Pittwater Rd., Brookvale	87377	1965	Premise Match	137m	North West
	Carpet & Floor Covering Imps. &/Wholesalers	Greys Flooring., 764 Pittwater Rd., Brookvale	62343	1965	Premise Match	137m	North West
	Playground Equip. Hirers	Greys Floorings, 764 Pittwater Rd., Brookvale	134308	1965	Premise Match	137m	North West
	Floor Material Specialists	Grey's Floorings, 764 Pittwater Rd., Brookvale	87439	1965	Premise Match	137m	North West
	Floor Sanding/Polishing Contractors	Grey's Floorings, 764 Pittwater Rd., Brookvale	87515	1965	Premise Match	137m	North West
	Locksmiths/Key Cutters	Grey's Floorings, 764 Pittwater Rd., Brookvale	108387	1965	Premise Match	137m	North West
	Photo - Copying Services	Grey's Floorings, 764 Pittwater Rd., Brookvale	132172	1965	Premise Match	137m	North West
	Tile Fixers - Floor/Wall	Grey's Floorings., 764 Pittwater Rd. Brookvale	151432	1965	Premise Match	137m	North West
	Builders' Equipment Hirers	Grey's Floorings., 764 Pittwater Rd., Brookvale	55753	1965	Premise Match	137m	North West
	Carpet & Floor Covering Retailers &/Specialists	Grey's Floorings., 764 Pittwater Rd., Brookvale	62495	1965	Premise Match	137m	North West
	Plan Printers	Grey's Floorings., 764 Pittwater Rd., Brookvale	133479	1965	Premise Match	137m	North West
	Butchers - Retail	Jacobson, Keith., 764 Pittwater Rd., Brookvale	58586	1965	Premise Match	137m	North West
	DELICATESSENS	McKimmin, J. & J., 764 Pittwater Rd., Brookvale	72403	1965	Premise Match	137m	North West
	Septic Tank Contractors	N.S.W. Septic Systems Pty. Ltd., 764 Pittwater Rd., Brookvale	143632	1965	Premise Match	137m	North West
	Septic Tank Contractors	Septic Closet Distributors., 764 Pittwater Rd., Brookvale	143634	1965	Premise Match	137m	North West
	METAL PRESSERS/STAMPERS	Asset Engineering Co Pty Ltd 4 West St., Brookvale	338161	1961	Premise Match	137m	North West
	SHEET METAL WORKERS	Asset Engineering Co Pty Ltd 4 West St., Brookvale	249182	1961	Premise Match	137m	North West
	DIE & PRESS TOOL,MAKERS	Asset Engineering Co. Pty. Ltd., 4 West St., Brookvale	296754	1961	Premise Match	137m	North West
	ENGINEERS-GENERAL/MFRG./MECHANICAL	Asset Engineering Co. Pty. Ltd., 4 West St., Brookvale	306141	1961	Premise Match	137m	North West
	ENGINEERS-REPETITION	Asset Engineering Co. Pty. Ltd., 4 West St., Brookvale	308134	1961	Premise Match	137m	North West
	METAL PRESSERS/STAMPERS	Asset Engineering Co. Pty. Ltd., 4 West St., Brookvale	338162	1961	Premise Match	137m	North West
	SHEET METAL WORKERS	Asset Engineering Co. Pty. Ltd., 4 West St., Brookvale	249183	1961	Premise Match	137m	North West
	TOOL MAKERS	Asset Engineering Co. Pty. Ltd., 4 West St., Brookvale	258067	1961	Premise Match	137m	North West
	TILE FIXERS-FLOOR/WALL	Bracey & Lucas, 764 Pittwater Rd. BROOKVAIE	256903	1961	Premise Match	137m	North West
	MOTOR CAR/TRUCK DEALERS—NEW/USED	Brookvale Auto Sales, 764 Pittwater Rd., Brookvale	344905	1961	Premise Match	137m	North West
	BUTCHERS-RETAIL	C.B.S. Quality Butcher, 764 Pittwater Rd., Brookvale	279986	1961	Premise Match	137m	North West
	DELICATESSENS	Elliott & Whitfield, 764 Pittwater Rd., Brookvale	294782	1961	Premise Match	137m	North West
	PLASTIC SIGN MFRS.	Fluoralight Engineering Co 2 West St., Brookvale	359601	1961	Premise Match	137m	North West
	ELECTRIC SIGN MANUFACTURERS &/OR INSTALLERS	Fluoralight Engineering Co., 2 West St., Brookvale	301236	1961	Premise Match	137m	North West
	FLUORESCENT LIGHTING EQUIPMENT MANUFACTURERS	Fluoralight Engineering Co., 2 West St., Brookvale	312195	1961	Premise Match	137m	North West
	FLUORESCENT LIGHTING SPEC.	Fluoralight Engineering Co., 2 West St., Brookvale	312249	1961	Premise Match	137m	North West
	PLASTIC GOODS MFRS.	Fluoralight Engineering Co., 2 West St., Brookvale	359248	1961	Premise Match	137m	North West

Map Id	Business Activity	Premise	Ref No.	Year	Location Confidence	Distance to Property Boundary or Road Intersection	Direction
64	PLASTIC MFRS. &/OR MOULDERS	Fluoralight Engineering Co., 2 West St., Brookvale	359385	1961	Premise Match	137m	North West
	SIGN MANUFACTURERS	Fluoralight Engineering Co., 2 West St., Brookvale	250263	1961	Premise Match	137m	North West
	ELECTROPLATED WARE MFRS. &/OR DISTRIBUTORS	Fluoralight, 2 West St., Brookvale	303808	1961	Premise Match	137m	North West
	ELECTROPLATERS	Fluoralight, 2 West St., Brookvale	303885	1961	Premise Match	137m	North West
	BUILDERS' EQUIPMENT HIRERS	Grey's Floorings, 764 Pittwater Rd., Brookvale	277814	1961	Premise Match	137m	North West
	CARPET & FLOOR COVERING RETAILERS &/OR SPECIALISTS	Grey's Floorings, 764 Pittwater Rd., Brookvale	284355	1961	Premise Match	137m	North West
	FLOOR MATERIAL SPECIALISTS	Grey's Floorings, 764 Pittwater Rd., Brookvale	311562	1961	Premise Match	137m	North West
	FLOOR SANDING/POLISHING CONTRACTORS	Grey's Floorings, 764 Pittwater Rd., Brookvale	311637	1961	Premise Match	137m	North West
	HIRING SERVICES	Grey's Floorings, 764 Pittwater Rd., Brookvale	324305	1961	Premise Match	137m	North West
	LOCKSMITHS/KEY CUTTERS	Grey's Floorings, 764 Pittwater Rd., Brookvale	332171	1961	Premise Match	137m	North West
	PHOTO-COPYING SERVICES	Grey's Floorings, 764 Pittwater Rd., Brookvale	357507	1961	Premise Match	137m	North West
	PLAN PRINTERS	Grey's Floorings, 764 Pittwater Rd., Brookvale	358803	1961	Premise Match	137m	North West
	BLIND MFRS.' SUPPLIERS	Greys Flooring, 764 Pittwater Rd., Brookvale	273327	1961	Premise Match	137m	North West
	CARPET & FLOOR COVERING IMPS. &/OR WHOLESALERS	Greys Flooring, 764 Pittwater Rd., Brookvale	284215	1961	Premise Match	137m	North West
	FLOOR COVERING-INDUSTRIAL-SPECIALISTS	Greys Flooring, 764 Pittwater Rd., Brookvale	311506	1961	Premise Match	137m	North West
	TILE FIXERS-FLOOR/WALL	Greys Floorings, 764 Pittwater Rd. , BROOKVAIE	256904	1961	Premise Match	137m	North West
	PLAYGROUND EQUIP. HIRERS	Greys Floorings, 764 Pittwater Rd., Brookvale	359613	1961	Premise Match	137m	North West
	SEPTIC CLOSET INSTALLATIONS	N.S.W. Septic Systems Pty. Ltd., 764 Pittwater Rd., Brookvale	248964	1961	Premise Match	137m	North West
	SEPTIC TANK CONTRACTORS	N.S.W. Septic Systems Pty. Ltd., 764 Pittwater Rd., Brookvale	248983	1961	Premise Match	137m	North West
	CHEMICAL CLOSET MFRS.	Septic Closet Distributors, 764 Pittwater Rd., Brookvale	286400	1961	Premise Match	137m	North West
	SEPTIC CLOSET INSTALLATIONS	Septic Closet Distributors, 764 Pittwater Rd., Brookvale	248965	1961	Premise Match	137m	North West
	UPHOLSTERERS	Singer, G., 764 Pittwater Rd., Brookvale	260537	1961	Premise Match	137m	North West
	LEATHER GOODS MFRS. &/OR WHOLESALERS	Winkler, W. N. & Co. Pty. Ltd., 764 Pittwater Rd., Brookvale	331173	1961	Premise Match	137m	North West
65	MOTOR PAINTERS.	Baldwin Ford Pty. Ltd., 15 Carter Rd., Brookvale. 2100	59974	1975	Premise Match	137m	North
	MOTOR PANEL BEATERS.	Baldwin Ford Pty. Ltd., 15 Carter Rd., Brookvale., 2100	60609	1975	Premise Match	137m	North
66	Grocers Mfrg &/or W/sale	Campbell's Cash & Carry, 196 Harbord Rd., Brookvale. 2100	48043	1991	Premise Match	139m	South
67	Furniture Mfrs &/or W/salers Lounge Suites	Harlequin Furniture., 7 West St., Brookvale. 2100	47138	1991	Premise Match	141m	West
	Furniture Mfrs &/or W/salers Built In	Tudor Rose Decor, 7 West St., Brookvale. 2100	46924	1991	Premise Match	141m	West
	BARS-BUILT IN.	Tudor Rose Decor, 7 West St., Brookvale. 2100	5366	1986	Premise Match	141m	West
	INTERIOR DECORATORS.	Tudor Rose Decor, 7 West St., Brookvale. 2100	49199	1986	Premise Match	141m	West
	FURNITURE-LOUNGE SUITES MFRS. &/OR W/SALERS. (F7800)	Tudor Rose Decor, 7 West St., Brookvale. 2100.	35237	1982	Premise Match	141m	West
	INTERIOR DECORATORS. (I5050)	Tudor Rose Decor, 7 West St., Brookvale. 2100.	43047	1982	Premise Match	141m	West



Map Id	Business Activity	Premise	Ref No.	Year	Location Confidence	Distance to Property Boundary or Road Intersection	Direction
67	PICTURE FRAME MFRS. &/OR PICTURE FRAMERS. (P4270)	Tudor Rose Decor, 7 West St., Brookvale. 2100.	64156	1982	Premise Match	141m	West
	JEWELLERY CASE MFRS. &/OR DIST. (J0610)	Young, E. V. Pty. Ltd., 7 West St., Brookvale. 2100.	43852	1982	Premise Match	141m	West
	JEWELLERY CASE MFRS. &/OR DIST.	Young, E. V. Pty. Ltd., 7 West St., Brookvale. 2100	39070	1978	Premise Match	141m	West
	JEWELLERY CASE MFRS. &/OR DIST.	Young, E. V. Pty. Ltd., 7 West St., Brookvale. 2100	46175	1975	Premise Match	141m	West
	ROAD-MAKING CONTRACTORS (R360)	Acme Earth Movers & Plant Hire, 7 West St., Brookvale.	357690	1970	Premise Match	141m	West
	EARTH-MOVING MACHINERY HIRERS(E025)	Acme Earth Movers & Plant Hire., 7 West St., Brookvale	293216	1970	Premise Match	141m	West
	EARTH-MOVING CONTRACTORS (E010)	Acme Earth Movers & Plant Hire., 7 West St., Brookvale.	293095	1970	Premise Match	141m	West
68	Motor Radiator Specialists &/or Repairers	Star Auto Radiators Pty. Ltd, Unit 2, 34 Winbourne Road, Brookvale 2100	54994	1991	Premise Match	142m	West
	Motor Radiator Specialists &/or Repairers	Star Auto Radiators Pty. Ltd., Unit 2/34 Winbourne Rd., Brookvale 2100	54995	1991	Premise Match	142m	West
	Chain Mfrs &/or Dists	Sydney Lifting Equipment Pty. Ltd., Unit 4/34 Winbourne Rd, Brookvale 2100	38762	1991	Premise Match	142m	West
	RIGGERS - MARINE.	Sydney Lifting Equipment Pty. Ltd., Unit 4, 34 Winbourne Rd., Brookvale. 2100	83231	1986	Premise Match	142m	West
	ROPE, CORDAGE &/OR TWINE MFRS. &/OR DIST.	Sydney Lifting Equipment Pty. Ltd., Unit 4, 34 Winbourne Rd., Brookvale. 2100	83753	1986	Premise Match	142m	West
	WIRE ROPE MERCHANTS.	Sydney Lifting Equipment Pty. Ltd., Unit 4, 34 Winbourne Rd., Brookvale. 2100	99818	1986	Premise Match	142m	West
	CHAIN-HEAVY-MFRS. &/OR IMPS. &/OR DIST.	Sydney Lifting Equipment Pty. Ltd., Unit 4, 34 Winbourne Rd., Brookvale.2100	13451	1986	Premise Match	142m	West
	FENCE &/OR GATE MFRS. (F0725)	B. & N. Pty. LTd., 34 Winbourne Rd., Brookvale. 2100	30111	1982	Premise Match	142m	West
	WROUGHT IRON WORKERS. (W9440)	B. & N. Pty. LTd., 34 Winbourne Rd., Brookvale. 2100.	85455	1982	Premise Match	142m	West
	IMPORTERS. (I0750)	Kerr Electrical Components Pty. Ltd., 34 Winbourne Rd., Brookvale. 2100.	41639	1982	Premise Match	142m	West
	BOAT, LAUNCH &/OR YACHT BUILDERS &/OR REPAIRERS. (B3600)	Suncat, 34 Winbourne Rd., Brookvale. 2100.	7243	1982	Premise Match	142m	West
	CHEMISTS MFRG. &/OR W/SALERS.	Barton-Smith Pty. Ltd., 34 Winbourne Rd., Brookvale. 2100	12757	1978	Premise Match	142m	West
	IMPORTERS.	Kerr Electrical Components Pty. Ltd., 34 Winbourne Rd., Brookvale. 2100	36969	1978	Premise Match	142m	West
	FENCE &/OR GATE MFRS.	B. & N. Wrought Iron, 34 Winbourne Rd., Brookvale. 2100.	31410	1975	Premise Match	142m	West
	ORNAMENTAL METAL WORKERS.	B. & N. Wrought Iron., 34 Winbourne Rd., Brookvale. 2100	64915	1975	Premise Match	142m	West
	WROUGHT IRON WORKERS.	B. & N. Wrought Iron., 34 Winbourne Rd., Brookvale. 2100	87944	1975	Premise Match	142m	West
	CHEMISTS MFRG. &/OR W/SALERS.	Barton-Smith Pty. Ltd., 34 Winbourne Rd., Brookvale. 2100.	14755	1975	Premise Match	142m	West
	PRINTERS-LITHOGRAPHIC (OFFSET).	Idmas Printers Pty. Ltd., 34 Winbourne Rd., Brookvale. 2100	69913	1975	Premise Match	142m	West
	SIGN MANUFACTURERS (S317)	Adfoam Displays Pty. Ltd., 34 Winbourne Rd., Brookvale, 2100	361504	1970	Premise Match	142m	West
	CHEMISTS-MANUFACTURING &/OR WHOLESALE	Barton Smith Pty. Ltd., 34 Winbourne Rd., Brookvale, 2100	279776	1970	Premise Match	142m	West
	PRINTERS-LITHOGRAPHIC (OFFSET)(P810)	Church Literature Press., 34 Winbourne Rd., Brookvale	352507	1970	Premise Match	142m	West
	DUPLICATING &/OR TYPING SPEC.	Idmas, 34 Winbourne Rd., Brookvale	292722	1970	Premise Match	142m	West
	PRINTERS-LITHOGRAPHIC (OFFSET)(P810)	Idmas., 34 Winbourne Rd., Brookvale	352584	1970	Premise Match	142m	West

Map Id	Business Activity	Premise	Ref No.	Year	Location Confidence	Distance to Property Boundary or Road Intersection	Direction
68	Printers - Lithographic	Church Literature Press., 34 Winbourne Rd., Brookvale	136436	1965	Premise Match	142m	West
	Floor Material Specialists	Elan Chemicals Pty. Ltd., 34 Winbourne Rd., Brookvale	87435	1965	Premise Match	142m	West
	Adhesive Mfrs. &/or Dists.	Elan Chemicals Pty. Ltd., 34 Winbourne Rd., Brookvale	44599	1965	Premise Match	142m	West
	Chemists - Industrial	Elan Chemicals Pty. Ltd., 34 Winbourne Rd., Brookvale	64407	1965	Premise Match	142m	West
	Duplicating/Typing Specs.	Idmas, 34 Winbourne Rd., Brookvale	76509	1965	Premise Match	142m	West
	Printers - Lithographic	Idmas., 34 Winbourne Rd., Brookvale	136473	1965	Premise Match	142m	West
	Importers	Infinult Pty. Ltd., 34 Winbourne Rd., Brookvale	102643	1965	Premise Match	142m	West
	Manufacturers' Agents	Infinult Pty. Ltd., 34 Winbourne Rd., Brookvale	109620	1965	Premise Match	142m	West
	Merchants/Importers	Infinult Pty. Ltd., 34 Winbourne Rd., Brookvale	113806	1965	Premise Match	142m	West
	Chemical Manufacturers &/or Distributors	Protectolene Products, 34 Winbourne Rd., Brookvale	64237	1965	Premise Match	142m	West
	Cigar Import. &/or Dist.	Sutherland, R. E. & S. V., 34 Winbourne St., Brookvale	66355	1965	Premise Match	142m	West
	Cigarette Manufacturers &/or Wholesalers	Sutherland, R. E. & S. V., 34 Winbourne St., Brookvale	66384	1965	Premise Match	142m	West
	TOBACCO MERCH.—W'SALE	Sutherland, R. E. & S. V., 34 Winbourne St., Brookvale	152059	1965	Premise Match	142m	West

Reproduced with permission of UBD and Hardie Grant Media Pty Ltd DD 01/08/2018



## Business Directory Records 1950-1991

### Road or Area Matches

Potentially contaminative business activities extracted from Universal Business Directories from years 1991, 1986, 1982, 1978, 1975, 1970, 1965, 1961 & 1950, mapped to a road or an area, within the dataset buffer. Records are mapped to the road when a building number is not supplied, cannot be found, or the road has been renumbered since the directory was published:

Map Id	Business Activity	Premise	Ref No.	Year	Location Confidence	Distance to Road Corridor or Area
69	COMPUTER EQUIPMENT &/OR BUREAU & TIME SHARING SERVICES.	Mr. Floppy Pty. Ltd., Carter Rd., Brookvale. 2100	19432	1986	Road Match	0m
	COMPUTER EQUIPMENT MAINTENANCE & SERVICE.	Mr. Floppy Pty. Ltd., Carter Rd., Brookvale. 2100	19365	1986	Road Match	0m
	DATA PROCESSING SYSTEMS &/OR EQUIPMENT.	Mr. Floppy Pty. Ltd., Carter Rd., Brookvale. 2100	21468	1986	Road Match	0m
	ENGINEERS-GENERAL &/OR MFRG.&/OR MECHANICAL (E615)	Thermit Pty. Ltd., Carter Rd., Brookvale	299678	1970	Road Match	0m
70	PLASTIC EXTRUDERS.	Dotmar Products, West St., Brookvale. 2100	74300	1986	Road Match	21m
	PLASTIC GOODS IMPS. &/OR DIST.	Dotmar Products, West St., Brookvale. 2100	74413	1986	Road Match	21m
	PLASTIC MFRS. &/OR MOULDERS.	Dotmar Products, West St., Brookvale. 2100	74648	1986	Road Match	21m
	PLASTIC GOODS MFRS. &/OR DIST.	Dotmer Products, West St., Brookvale. 2100	74463	1986	Road Match	21m
	MOTOR TRIMMERS	Monk, C. F., West St., Brookvale	87081	1950	Road Match	21m
	MOTOR PAINTERS	Warringah Autolac, West St., Brookvale	85089	1950	Road Match	21m
	MOTOR PANEL BEATERS	Warringah Autolac, West St., Brookvale	85571	1950	Road Match	21m
	MOTOR TRIMMERS	Warringah Autolac, West St., Brookvale	87135	1950	Road Match	21m
71	Antique Dealers	Pickwick Gallery, The, Harbord Rd, Brookvale 2100	34459	1991	Road Match	50m
	Picture Frame Mfrs &/or Picture Framers	Pickwick Gallery, The, Harbord Rd., Brookvale. 2100	57587	1991	Road Match	50m
	SAIL MAKERS.	Howe & Bainbridge (Aust.) Pty. Ltd., Harbord Rd., Brookvale. 2100	84226	1986	Road Match	50m
	ARTISTS SUPPLIES-RETAIL.	Pickwick Gallery, The, Harbord Rd., Brookvale. 2100	3969	1986	Road Match	50m
	PICTURE FRAME MFRS. &/OR PICTURE FRAMERS.	Pickwick, The, Harbord Rd., Brookvale. 2100	73747	1986	Road Match	50m
	MOTOR GARAGES &/OR ENGINEERS &/OR SERVICE STATIONS. (M6860)	Brookvale Auto Port, Harbord Rd., Brookvale. 2100.	56344	1982	Road Match	50m
	ARTISTS SUPPLIES - RETAIL (A7530)	Pickwick Gallery, The, Harbord Rd., Brookvale. 2100.	3522	1982	Road Match	50m
	PICTURE FRAME MFRS. &/OR PICTURE FRAMERS. (P4270)	Pickwick Gallery, The, Harbord Rd., Brookvale. 2100.	64139	1982	Road Match	50m
	MOTOR GARAGES &/OR ENGINEERS &/OR SERVICE STATIONS.	Brookvale Auto Port, Harbord Rd., Brookvale. 2100	49464	1978	Road Match	50m
	ARTISTS SUPPLIES-RETAIL.	Pickwick Gallery, The, Harbord Rd., Brookvale. 2100	3348	1978	Road Match	50m
	PICTURE FRAME MFRS. &/OR PICTURE FRAMERS.	Pickwick Gallery. The, Harbord Rd., Brookvale. 2100	57058	1978	Road Match	50m
	MOTOR GARAGES &/OR ENGINEERS.	Brookvale Auto Port., Harbord Rd., Brookvale. 2100	58486	1975	Road Match	50m
	PICTURE THEATRE EQUIPMENT &/OR SUPPLIES.	Pickwick Gallery, The., Harbord Rd., Brookvale. 2100	67201	1975	Road Match	50m
	MOTOR SERVICE STATIONS-PETROL,OIL,Etc.	Esso Service Station., Harbord Rd., BROOKVALE	341051	1970	Road Match	50m

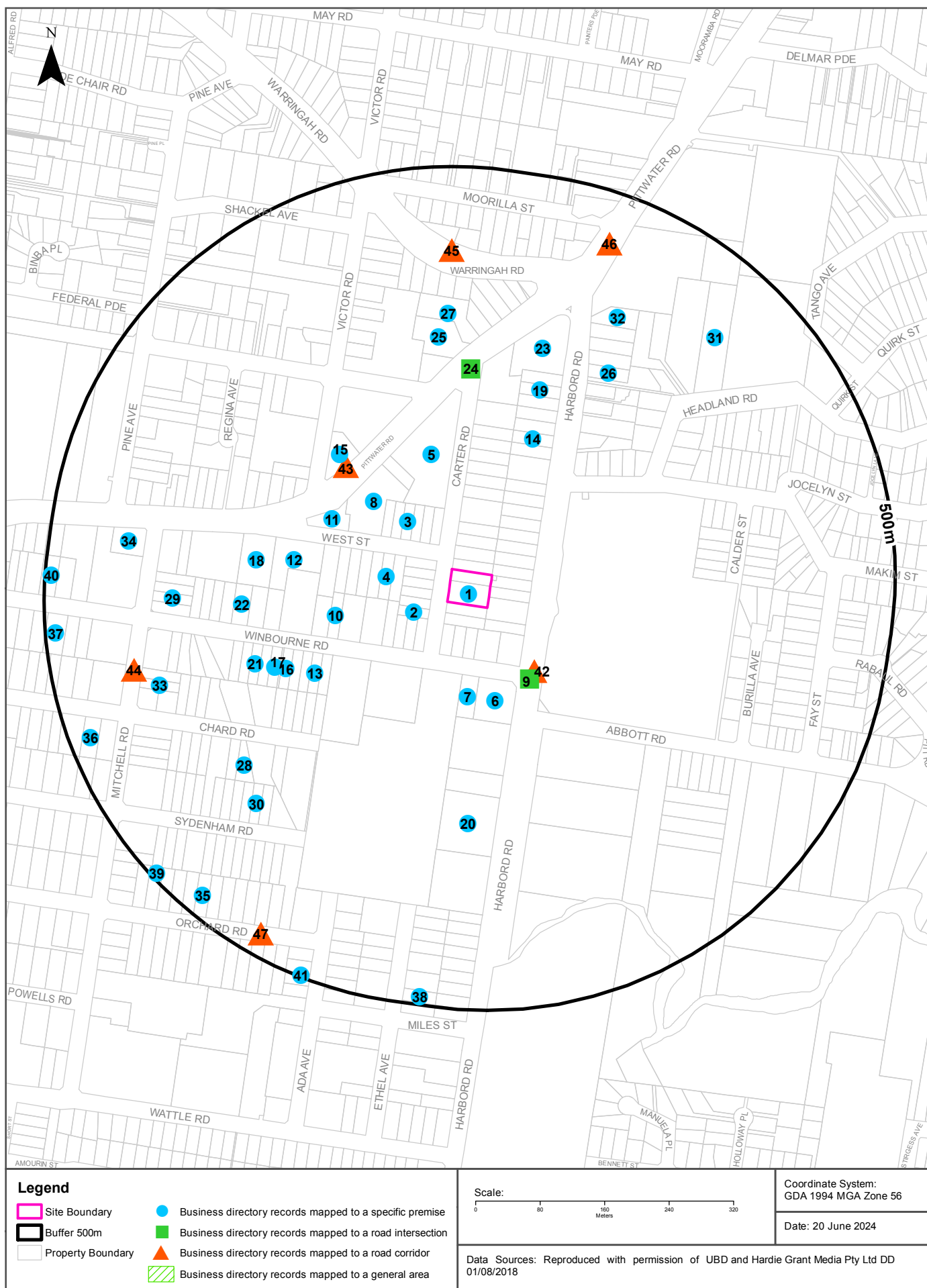
Map Id	Business Activity	Premise	Ref No.	Year	Location Confidence	Distance to Road Corridor or Area
71	MOTOR GARAGES & ENGINEERS(M6S6)	Wingala Service Centre., Harbord Rd., BROOKVALE	338902	1970	Road Match	50m
	MOTOR PAINTERS (M672)	Wingala Service Centre., Harbord Rd., Brookvale	339748	1970	Road Match	50m
	MOTOR TOWING SERVICES (M744)	Wingala Service Centre., Harbord Rd., Brookvale	342594	1970	Road Match	50m
	MOTOR GARAGES & ENGINEERS	Edwards, W. H., Harbord Rd. DEE WHY	347091	1961	Road Match	50m
72	ARTISTS SUPPLIES-RETAIL.	Atos Art Supplies, Winbourne Rd., Brookvale. 2100	3931	1986	Road Match	66m
	DRAWING OFFICE SUPPLIES.	Atos Art Supplies, Winbourne Rd., Brookvale. 2100	24938	1986	Road Match	66m
	PHOTO COPYING SERVICES.	Atos Art Supplies, Winbourne Rd., Brookvale. 2100	72713	1986	Road Match	66m
	PLAN PRINTERS.	Atos Art Supplies, Winbourne Rd., Brookvale. 2100	74023	1986	Road Match	66m
	TYRE DEALERS &/OR RETREADERS &/OR VULCANISERS. (T8830)	Steel Cat Centre, Winbourne Rd., Brookvale. 2100.	82725	1982	Road Match	66m
	ARTISTS SUPPLIES-RETAIL	Atos Art Supplies, Winbourne Rd., Brookvale. 2100.	3050	1975	Road Match	66m
	SPORTS GOODS RETAILERS.	Dive n' Surf Shop., Winbourne Rd., Brookvale. 2100	79022	1975	Road Match	66m
	Plastic Manufacturers &/or Moulders	Plas-Tile Pty. Ltd., Winbourne Rd., Brookvale	134134	1965	Road Match	66m
	Tile Mfrs. &/or Dist. - Floor & Wall	Plas-Tile Pty. Ltd., Winbourne Rd., Brookvale	151542	1965	Road Match	66m
	ORNAMENTAL METAL WORKERS	Mercalyne Products, 175 Winbourne Rd., Brookvale	355133	1961	Road Match	66m
	ICE MANUFACTURERS & VENDORS	Warringah Ice Co. Pty. Ltd., Winbourne Rd., Brookvale	63954	1950	Road Match	66m
73	BOAT, LAUNCH & YACHT BUILDERS & REPAIRERS	Ireland, G. T., Headland Rd., North Curl Curl	273637	1961	Road Match	142m
	MOTOR DRIVING SCHOOLS	Northern Beaches Driving School, Headland Rd., Dee Why	345945	1961	Road Match	142m
	BOAT, LAUNCH & YACHT BUILDERS & REPAIRERS	Ireland, G. T., Headland Rd., North Curl Curl	8782	1950	Road Match	142m
74	GARDENING/LAWN MOWING SERVICES	Gray, D., 7 Abbott St., North Curl Curl	318578	1961	Road Match	143m

Reproduced with permission of UBD and Hardie Grant Media Pty Ltd DD 01/08/2018



# Dry Cleaners, Motor Garages & Service Stations

35-39 Carter Road, Brookvale, NSW 2100



# Historical Business Directories

35-39 Carter Road, Brookvale, NSW 2100

## Dry Cleaners, Motor Garages & Service Stations 1948-1993 Premise or Road Intersection Matches

Dry Cleaners, Motor Garages & Service Stations from UBD Business Directories, mapped to a premise or road intersection, within the dataset buffer.

Note: The Universal Business Directories were published between 1948 and 1993. Dry Cleaners, Motor Garages & Service Stations have been extracted from all of these directories except the following years 1951, 1955, 1957, 1960, 1963, 1973, 1974, 1977, 1987.

Map Id	Business Activity	Premise	Ref No.	Year	Location Confidence	Distance to Property Boundary or Road Intersection	Direction
1	MOTOR GARAGES &/OR ENGINEERS &/OR SERVICE STATIONS.	J.R.C. Engineering., 37 Carter Rd., Brookvale. 2100.	41754	1979	Premise Match	0m	On-site
	MOTOR GARAGES &/OR ENGINEERS &/OR SERVICE STATIONS.	J.R.C. Engineering., 37 Carter Rd, Brookvale. 2100	50287	1978	Premise Match	0m	On-site
2	MOTOR GARAGES &/OR ENGINEERS.	Vale Auto Service., 24 Carter St Brookvale	43862	1953	Premise Match	24m	South West
3	MOTOR GARAGES &/OR ENGINEERS.	Figgis Motors Pty. Ltd., 14 West St., Brookvale. 2100	58871	1975	Premise Match	63m	North West
	MOTOR GARAGES &/OR ENGINEERS.	Figgis Motors Pty. Ltd., 14 West St Brookvale	7667	1972	Premise Match	63m	North West
	MOTOR GARAGES &/OR ENGINEERS.	Figgis Motors Pty. Ltd., 14 West St Brookvale	56419	1971	Premise Match	63m	North West
	MOTOR GARAGES & ENGINEERS(M6S6)	Figgis Motors Pty. Ltd., 14 West St., BROOKVALE	337803	1970	Premise Match	63m	North West
	MOTOR GARAGES & ENGINEERS.	Figgis Motors., 14 West St Brookvale	37693	1969	Premise Match	63m	North West
	MOTOR GARAGES & ENGINEERS	Figgis Motors., 14 West St Brookvale	21124	1968	Premise Match	63m	North West
	MOTOR GARAGES & ENGINEERS.	Figgis Motors., 14 West St Brookvale	6694	1967	Premise Match	63m	North West
	MOTOR GARAGES & ENGINEERS.	Figgis Motors., 14 West St Brookvale	55736	1966	Premise Match	63m	North West
	Motor Garages & Engineers	Figgis Motors, 14 West St. Brookvale	122310	1965	Premise Match	63m	North West
	MOTOR GARAGES & ENGINEERS	Figgis Motors., 14 West St Brookvale	43507	1964	Premise Match	63m	North West
4	MOTOR GARAGES &/OR ENGINEERS &/OR SERVICE STATIONS.	Try Lance., 15 West St., Brookvale. 2100	34332	1984	Premise Match	72m	West
	MOTOR GARAGES &/OR ENGINEERS &/OR SERVICE STATIONS.	Try Lance., 15 West St., Brookvale 2100	21774	1983	Premise Match	72m	West
	MOTOR GARAGES &/OR ENGINEERS &/OR SERVICE STATIONS. (M6860)	Try, Lance, 15 West St., Brookvale. 2100.	57774	1982	Premise Match	72m	West
	MOTOR GARAGES &/OR ENGINEERS &/OR SERVICE STATIONS.	Try Lance., 15 West St., Brookvale 2100	8353	1981	Premise Match	72m	West
	MOTOR GARAGES &/OR ENGINEERS &/OR SERVICE STATIONS.	Try Lance., 15 West St., Brookvale. 2100	59040	1980	Premise Match	72m	West



Map Id	Business Activity	Premise	Ref No.	Year	Location Confidence	Distance to Property Boundary or Road Intersection	Direction
4	MOTOR GARAGES &/OR ENGINEERS &/OR SERVICE STATIONS.	Lance Try., 15 West St., Brookvale. 2100.	65647	1979	Premise Match	72m	West
	MOTOR GARAGES &/OR ENGINEERS &/OR SERVICE STATIONS.	Flew, K. A., 15 West St., Brookvale. 2100	50063	1978	Premise Match	72m	West
	MOTOR GARAGES &/OR ENGINEERS &/OR SERVICE STATIONS.	Lance Try, 15 West St., Brookvale. 2100	50361	1978	Premise Match	72m	West
	MOTOR GARAGES &/OR ENGINEERS.	Flew K. A., 15-17 West St Brookvale	7669	1972	Premise Match	72m	West
	MOTOR GARAGES &/OR ENGINEERS.	Try L., 15 West St Brookvale	7685	1972	Premise Match	72m	West
	MOTOR GARAGES &/OR ENGINEERS.	Flew K. A., 15-17 West St Brookvale	56421	1971	Premise Match	72m	West
	MOTOR GARAGES &/OR ENGINEERS.	Try L., 15 West St Brookvale	56438	1971	Premise Match	72m	West
	MOTOR GARAGES & ENGINEERS(M6S6)	Flew, K. A., 15-17 West St., BROOKVALE	337813	1970	Premise Match	72m	West
	MOTOR GARAGES & ENGINEERS(M6S6)	Try, L., 15 West St., BROOKVALE	338792	1970	Premise Match	72m	West
	MOTOR GARAGES & ENGINEERS.	Flew K. A., 15-17 West St Brookvale	37694	1969	Premise Match	72m	West
	MOTOR GARAGES & ENGINEERS.	Try L., 15 West St Brookvale	37701	1969	Premise Match	72m	West
	MOTOR GARAGES & ENGINEERS	Flew K. A., 15-17 West St Brookvale	21125	1968	Premise Match	72m	West
	MOTOR GARAGES & ENGINEERS	Try L., 15 West St Brookvale	21133	1968	Premise Match	72m	West
	MOTOR GARAGES & ENGINEERS.	Flew K. A., 15-17 West St Brookvale	6695	1967	Premise Match	72m	West
	MOTOR GARAGES & ENGINEERS.	Flew K. A., 15-17 West St Brookvale	55737	1966	Premise Match	72m	West
	Motor Garages & Engineers	Flew, K. A., 15-17 West St. Brookvale	122311	1965	Premise Match	72m	West
	MOTOR GARAGES & ENGINEERS	Flew K. A., 15-17 West St Brookvale	43508	1964	Premise Match	72m	West
	MOTOR GARAGES & ENGINEERS	Try Lance., 15 West St Brookvale	43517	1964	Premise Match	72m	West
5	MOTOR GARAGES & SERVICE STATIONS.	Pacific Ford Pty. Ltd., 780 Pittwater Rd., Brookvale. 2100	45333	1985	Premise Match	76m	North
	MOTOR GARAGES &/OR ENGINEERS &/OR SERVICE STATIONS.	Pacific.Ford Pty. Ltd., 780 Pittwater Rd., Brookvale. 2100	33907	1984	Premise Match	76m	North
	MOTOR GARAGES &/OR ENGINEERS &/OR SERVICE STATIONS.	Pacific Ford Pty. Ltd., 780 Pittwater Rd., Brookvale 2100	21355	1983	Premise Match	76m	North
	MOTOR GARAGES &/OR ENGINEERS &/OR SERVICE STATIONS. (M6860)	Pacific Ford Pty. Ltd., 780 Pittwater Rd., Brookvale. 2100.	57341	1982	Premise Match	76m	North
	MOTOR GARAGES &/OR ENGINEERS &/OR SERVICE STATIONS.	Pacific Ford Pty. Ltd., 780 Pittwater Rd., Brookvale 2100	3891	1981	Premise Match	76m	North
	MOTOR GARAGES &/OR ENGINEERS &/OR SERVICE STATIONS.	Pacific Ford Pty Ltd., 780 Pittwater Rd., Brookvale. 2100	58633	1980	Premise Match	76m	North
	MOTOR GARAGES &/OR ENGINEERS &/OR SERVICE STATIONS.	Pacific Ford Pty. Ltd., 780 Pittwater Rd., Brookvale. 2100.	46128	1979	Premise Match	76m	North

Map Id	Business Activity	Premise	Ref No.	Year	Location Confidence	Distance to Property Boundary or Road Intersection	Direction
5	MOTOR GARAGES &/OR ENGINEERS &/OR SERVICE STATIONS.	Pacific Ford Pty. Ltd., 780 Pittwater Rd., Brookvale. 2100	50632	1978	Premise Match	76m	North
	MOTOR GARAGES &/OR ENGINEERS &/OR SERVICE STATIONS.	Pacific Ford Pty. Ltd., 780 Pittwater Rd., Brookvale 2100	30626	1976	Premise Match	76m	North
	MOTOR GARAGES &/OR ENGINEERS.	Baldwin Ford Pty. Ltd., 780 Pittwater Rd., Brookvale. 2100	58403	1975	Premise Match	76m	North
	MOTOR GARAGES &/OR ENGINEERS.	Baldwin Ford Pty. Ltd., 780 Pittwater Rd., Brookvale 2100	7657	1972	Premise Match	76m	North
	MOTOR GARAGES &/OR ENGINEERS.	Murray Ford Pty. Ltd., 780 Pittwater Rd Brookvale	56428	1971	Premise Match	76m	North
	MOTOR GARAGES & ENGINEERS(M6S6)	Murray Ford Pty. Ltd., 780 Pittwater Rd., BROOKVALE	338308	1970	Premise Match	76m	North
	MOTOR GARAGES & ENGINEERS	Delandro F (Brookvale) Pty. Ltd., 780 Pittwater Rd Brookvale	21120	1968	Premise Match	76m	North
	MOTOR GARAGES & ENGINEERS.	Delandro F (Brookvale) Pty. Ltd., 780 Pittwater Rd Brookvale	6690	1967	Premise Match	76m	North
	MOTOR GARAGES & ENGINEERS.	Delandro F. (Brookvale) Pty. Ltd., 780 Pittwater Rd, Brookvale	55733	1966	Premise Match	76m	North
	Motor Garages & Engineers	Delandro, F. (Brookvale) Pty. Ltd., 780 Pittwater Rd. Brookvale	122308	1965	Premise Match	76m	North
6	MOTOR GARAGES & SERVICE STATIONS.	Shell Brookvale (Manly Cabs), 196 Harbord Rd., Brookvale. 2100	20320	1993	Premise Match	86m	South
	Motor Garages & Service Stations	Shell Brookvale (Manly Cabs), 196 Harbord Rd., Brookvale 2100	53842	1991	Premise Match	86m	South
	MOTOR GARAGES & SERVICE STATIONS.	Shell Brookvale (Manly Cabs), 196 Harbord Rd., Brookvale. 2100	12096	1990	Premise Match	86m	South
	MOTOR GARAGE & SERVICE STATIONS.	Shell Brookvale (Manly Cabs), 196 Harbord Rd., Brookvale. 2100	5521	1989	Premise Match	86m	South
	MOTOR GARAGES & SERVICE STATIONS.	Shell Brookvale (Manly Cabs), 196 Harbord Rd., Brookvale. 2100	59910	1988	Premise Match	86m	South
	MOTOR GARAGES & SERVICE STATIONS.	Mobil Service Station, 198 Harbord Rd., Brookvale. 2100	65125	1986	Premise Match	86m	South
	MOTOR GARAGES & SERVICE STATIONS.	Shell Brookvale (Manly Cabs), 196 Harbord Rd., Brookvale. 2100	65412	1986	Premise Match	86m	South
	MOTOR GARAGES & SERVICE STATIONS.	Mobil Service Station, 198 Harbord Rd., Brookvale. 2100	45231	1985	Premise Match	86m	South
	MOTOR GARAGES & SERVICE STATIONS.	Shell Brookvale (Manly Cabs), 196 Harbord Rd., Brookvale. 2100	45528	1985	Premise Match	86m	South
	MOTOR GARAGES &/OR ENGINEERS &/OR SERVICE STATIONS.	Keledjian P., 198 Harbord Rd., Brookvale. 2100	28533	1984	Premise Match	86m	South
	MOTOR GARAGES &/OR ENGINEERS &/OR SERVICE STATIONS.	Keledjian, P., 198 Harbord Rd., Brookvale. 2100	65780	1983	Premise Match	86m	South
	MOTOR GARAGES &/OR ENGINEERS &/OR SERVICE STATIONS. (M6860)	Keledjian, P., 198 Harbord Rd., Brookvale. 2100.	57029	1982	Premise Match	86m	South
	MOTOR GARAGES &/OR ENGINEERS &/OR SERVICE STATIONS.	Keledjian P., 198 Harbord Rd., Brookvale 2100	3581	1981	Premise Match	86m	South
	MOTOR GARAGES &/OR ENGINEERS &/OR SERVICE STATIONS.	Keledjian, P., 198 Harbord Rd., Brookvale. 2100	58312	1980	Premise Match	86m	South
	MOTOR GARAGES &/OR ENGINEERS &/OR SERVICE STATIONS.	Keledjian P., 198 Harbord Rd., Brookvale. 2100.	41778	1979	Premise Match	86m	South
	MOTOR GARAGES &/OR ENGINEERS &/OR SERVICE STATIONS.	Bacon Vell Pty. Ltd., 198 Harbord Rd., Brookvale. 2100	49361	1978	Premise Match	86m	South



Map Id	Business Activity	Premise	Ref No.	Year	Location Confidence	Distance to Property Boundary or Road Intersection	Direction
6	MOTOR GARAGES &/OR ENGINEERS &/OR SERVICE STATIONS.	Nassims Service Centre Pty. Ltd., 198 Harbord Rd., Brookvale 2100	30524	1976	Premise Match	86m	South
	MOTOR GARAGES &/OR ENGINEERS.	Nassim's Service Centre., 198 Harbord Rd., Brookvale. 2100	59308	1975	Premise Match	86m	South
	MOTOR GARAGES &/OR ENGINEERS.	Wingala Service Centre., 198 Harbord Rd Brookvale	7687	1972	Premise Match	86m	South
7	MOTOR GARAGES &/OR ENGINEERS.	Staples B. K., 1 Winbourne Rd Brookvale	7681	1972	Premise Match	86m	South
	MOTOR GARAGES &/OR ENGINEERS.	Staples B. K., 1 Winbourne Rd Brookvale	56435	1971	Premise Match	86m	South
8	MOTOR GARAGES & ENGINEERS	Peninsular Motors Co., 6 West St Brookvale	13725	1959	Premise Match	97m	North West
	MOTOR GARAGES & ENGINEERS	Skerman H. S., 4 West St Brookvale	13726	1959	Premise Match	97m	North West
	MOTOR GARAGE/ENGINEERS.	Peninsular Motors Co., 6 West St Brookvale	4740	1958	Premise Match	97m	North West
	MOTOR GARAGES &/OR ENGINEERS.	Peninsular Engineering Co., 6 West St Brookvale	57096	1956	Premise Match	97m	North West
	MOTOR GARAGES &/OR ENGINEERS.	Peninsular Engineering Co., 6 West St Brookvale	61276	1956	Premise Match	97m	North West
9	MOTOR SERVICE STATIONS-PETROL, OIL, ETC.	Brookvale Auto Port., Cnr Harbord & Winbourne Rds Brookvale	16491	1972	Road Intersection	103m	South East
	MOTOR SERVICE STATIONS-PETROL, OIL, ETC.	Brookvale Auto Port., Cnr Harbord & Winbourne Rds Brookvale	63076	1971	Road Intersection	103m	South East
	MOTOR SERVICE STATIONS-PETROL,OIL,ETC.	Brookvale Auto Port., Cnr. Harbord & Winbourne Rds., BROOKVALE	340906	1970	Road Intersection	103m	South East
	MOTOR SERVICE STATIONS-PETROL, OIL, ETC.	Brookvale Auto Port., Cnr Harbord & Winbourne Rds Brookvale	47572	1969	Road Intersection	103m	South East
	MOTOR SERVICE STATIONS-PETROL, OIL, ETC.	Brookvale Auto Port., Cnr Harbord & Winbourne Rds Brookvale	30994	1968	Road Intersection	103m	South East
	MOTOR SERVICE STATIONS-PETROL, OIL, ETC.	Brookvale Auto Port., Cnr Harbord & Winbourne Rds Brookvale	15475	1967	Road Intersection	103m	South East
	MOTOR SERVICE STATIONS-PETROL, OIL, ETC.	Brookvale Auto Port., Cnr Harbord & Winbourne Rds Brookvale	1052	1966	Road Intersection	103m	South East
	Motor Service Stations - Petrol, Oil, Etc.	Brookvale Auto Port, Cnr. Harbord & Winbourne Rds. Brookvale	125506	1965	Road Intersection	103m	South East
	Motor Service Stations - Petrol, Oil, Etc.	Wingala Service Station, Cnr. Harbord & Winbourne Rds. Brookvale	125512	1965	Road Intersection	103m	South East
	MOTOR SERVICE STATIONS-PETROL, OIL, ETC.	Brookvale Auto Port., Cnr Harbord & Winbourne Rds Brookvale	51795	1964	Road Intersection	103m	South East
	MOTOR SERVICE STATIONS-PETROL, OIL, ETC.	Wingala Service Station., Cnr Harbord & Winbourne Rds Brookvale	51801	1964	Road Intersection	103m	South East
10	MOTOR GARAGES &/OR ENGINEERS.	Peninsula Motors., 32 Winbourne Rd Brookvale	7676	1972	Premise Match	128m	West
	MOTOR GARAGES &/OR ENGINEERS.	Peninsula Motors., 32 Winbourne Rd Brookvale	56430	1971	Premise Match	128m	West
	MOTOR GARAGES & ENGINEERS.	Armstrong & Baker Pty. Ltd., 32 Winbourne Rd Brookvale	28999	1962	Premise Match	128m	West
	MOTOR GARAGES & ENGINEERS.	Armstrong-Baker Pty Ltd., 32 Winbourne Rd Brookvale	28997	1962	Premise Match	128m	West
	MOTOR GARAGES & ENGINEERS	Armstrong-Baker Pty Ltd 32 Winbourne Rd., BROOKVALE	346518	1961	Premise Match	128m	West
	MOTOR GARAGES & ENGINEERS	Armstrong-Baker Pty. Ltd., 32 Winbourne Rd. BROOKVALE	346519	1961	Premise Match	128m	West
	MOTOR GARAGES & ENGINEERS	Tom's Workshop., 32 Winbourne Rd Brookvale	13716	1959	Premise Match	128m	West

Map Id	Business Activity	Premise	Ref No.	Year	Location Confidence	Distance to Property Boundary or Road Intersection	Direction
10	MOTOR GARAGES & ENGINEERS	Tom's Workshop., 32 Winbourne Rd Brookvale	13728	1959	Premise Match	128m	West
	MOTOR GARAGE/ENGINEERS.	Toms Workshop., 32 Winbourne Rd Brookvale	9163	1958	Premise Match	128m	West
11	MOTOR GARAGES &/OR ENGINEERS.	Buckle B. Auto Conversions Pty. Ltd., 764 Pittwater Rd Brookvale	56415	1971	Premise Match	137m	North West
12	MOTOR GARAGES &/OR ENGINEERS.	Buckle B. Auto Conversions Pty. Ltd., 3 West St., Brookvale 2100	7662	1972	Premise Match	161m	West
	MOTOR GARAGES & ENGINEERS.	Try L., 1 West St Brookvale	29010	1962	Premise Match	161m	West
	MOTOR GARAGES & ENGINEERS	Try, L., 1 West St. Brookvale	348324	1961	Premise Match	161m	West
13	Motor Garages & Service Stations	Cowden Automotive, 3/33 Winbourne Rd, Brookvale 2100	53668	1991	Premise Match	167m	South West
	MOTOR GARAGES & SERVICE STATIONS.	Cowden Automotive, 3/33 Winbourne Rd., Brookvale. 2100	11469	1990	Premise Match	167m	South West
	MOTOR GARAGE & SERVICE STATIONS.	Cowden Automotive, 3/33 Winbourne Rd., Brookvale. 2100	64914	1989	Premise Match	167m	South West
	MOTOR GARAGES & SERVICE STATIONS.	Cowden Automotive, 3/33 Winbourne Rd., Brookvale. 2100	59118	1988	Premise Match	167m	South West
14	MOTOR GARAGES &/OR ENGINEERS &/OR SERVICE STATIONS.	Clement Motors, 232 Harbord Rd., Brookvale. 2100	49816	1978	Premise Match	167m	North East
15	MOTOR GARAGES & SERVICE STATIONS.	BP Brookvale Service Station, 559 Pittwater Rd., Brookvale. 2100	18616	1993	Premise Match	183m	North West
	Motor Garages & Service Stations	BP Brookvale Service Station, 559 Pittwater Rd., Brookvale 2100	53570	1991	Premise Match	183m	North West
	MOTOR GARAGES & SERVICE STATIONS.	BP Brookvale Service Station, 559 Pittwater Rd., Brookvale. 2100	6031	1990	Premise Match	183m	North West
	MOTOR GARAGE & SERVICE STATIONS.	BP Brookvale Service Station, 559 Pittwater Rd., Brookvale. 2100	64539	1989	Premise Match	183m	North West
	MOTOR GARAGES & SERVICE STATIONS.	BP Brookvale Service Station, 559 Pittwater Rd., Brookvale. 2100	53649	1988	Premise Match	183m	North West
	MOTOR GARAGES & SERVICE STATIONS.	BP Brookvale Service Station, 559 Pittwater Rd., Brookvale. 2100	64109	1986	Premise Match	183m	North West
	MOTOR GARAGES & SERVICE STATIONS.	BP Brookvale Service Station, 559 Pittwater Rd., Brookvale. 2100	39118	1985	Premise Match	183m	North West
	MOTOR GARAGES &/OR ENGINEERS &/OR SERVICE STATIONS.	BP Corvette Service Station, 559 Pittwater Rd., Brookvale. 2100	27743	1984	Premise Match	183m	North West
	MOTOR GARAGES &/OR ENGINEERS &/OR SERVICE STATIONS.	BP Corvette Service Station, 559 Pittwater Rd., Brookvale 2100	9102	1983	Premise Match	183m	North West
	MOTOR GARAGES &/OR ENGINEERS &/OR SERVICE STATIONS. (M6860)	BP Corvette Service Station, 559 Pittwater Rd., Brookvale. 2100.	56201	1982	Premise Match	183m	North West
	MOTOR GARAGES &/OR ENGINEERS &/OR SERVICE STATIONS.	BP Corvette Service Station., 559 Pittwater Rd., Brookvale. 2100	63880	1981	Premise Match	183m	North West
	MOTOR GARAGES &/OR ENGINEERS &/OR SERVICE STATIONS.	BP Corvette Service Station., 559 Pittwater Rd., Brookvale. 2100	51377	1980	Premise Match	183m	North West
	MOTOR GARAGES &/OR ENGINEERS &/OR SERVICE STATIONS.	BP Corvette Service Station., 559 Pittwater Rd., Brookvale. 2100.	40992	1979	Premise Match	183m	North West
	MOTOR GARAGES &/OR ENGINEERS &/OR SERVICE STATIONS.	BP Corvette Service Station, 559 Pittwater Rd., Brookvale. 2100	49535	1978	Premise Match	183m	North West
	MOTOR GARAGES &/OR ENGINEERS &/OR SERVICE STATIONS.	BP Corvette Service Station., 559 Pittwater Rd., Brookvale 2100	25249	1976	Premise Match	183m	North West

Map Id	Business Activity	Premise	Ref No.	Year	Location Confidence	Distance to Property Boundary or Road Intersection	Direction
15	MOTOR SERVICE STATIONS - PETROL, OIL	BP Corvette Service Station., 559 Pittwater Rd., Brookvale. 2100	61493	1975	Premise Match	183m	North West
	MOTOR GARAGES &/OR ENGINEERS.	B. P. Corvette Service Station., 559 Pittwater Rd Brookvale	7656	1972	Premise Match	183m	North West
	MOTOR GARAGES &/OR ENGINEERS.	B.P. Corvette Service Station., 559 Pittwater Rd Brookvale	56410	1971	Premise Match	183m	North West
	MOTOR GARAGES & ENGINEERS(M6S6)	B. P. Corvette Service Station., 559 Pittwater Rd., BROOKVALE	337231	1970	Premise Match	183m	North West
	MOTOR GARAGES & ENGINEERS.	Bill Buckle Autos Toyota Service., 559 Pittwater Rd Brookvale	6685	1967	Premise Match	183m	North West
	Motor Garages & Engineers	B.P. Corvette Service Station, 559 Pittwater Rd. Brookvale	122305	1965	Premise Match	183m	North West
	MOTOR GARAGES & ENGINEERS	B P Corvette Service Station., 559 Pittwater Rd Brookvale	43503	1964	Premise Match	183m	North West
	MOTOR SERVICE STATIONS-PETROL, OIL, ETC.	B.P. Corvette Service Station., 559 Pittwater Rd Brookvale	37951	1962	Premise Match	183m	North West
	MOTOR GARAGES & ENGINEERS.	Corvette Service Station., Pittwater & Victor Rds Brookvale	29002	1962	Premise Match	183m	North West
	MOTOR SERVICE STATIONS—PETROL, OIL, Etc.	B.P. Corvette Service Station, 559 Pittwater Rd. BROOKVALE	350336	1961	Premise Match	183m	North West
	MOTOR SERVICE STATIONS—PETROL, OIL, Etc.	Bp Corvette Service Station 559 Pittwater Rd. BROOKVALE	350394	1961	Premise Match	183m	North West
	MOTOR GARAGES & ENGINEERS	Corvette Service Station, Pittwater & Victor Rds., Brookvale	346961	1961	Premise Match	183m	North West
	MOTOR GARAGES & ENGINEERS	Corvette Service Station., Pittwater & Victor Rds Brookvale	13719	1959	Premise Match	183m	North West
	MOTOR GARAGE/ENGINEERS.	Corvette Service Station., Pittwater & Victor Rds Brkvl	893	1958	Premise Match	183m	North West
16	MOTOR GARAGES &/OR ENGINEERS &/OR SERVICE STATIONS.	Discount Brake Service, 39 Winbourne Rd., Brookvale. 2100	49902	1978	Premise Match	199m	South West
17	MOTOR GARAGES &/OR ENGINEERS.	Robinson-Howells., 41 Winbourne Rd Brookvale	56432	1971	Premise Match	212m	West
18	Motor Garages & Service Stations	D & D Trading Service Station (Ampol), 754 Pittwater Rd, Brookvale 2100	53675	1991	Premise Match	221m	West
	MOTOR GARAGES & SERVICE STATIONS.	Ampol Brookvale Service Station, 754 Pittwater Rd., Brookvale. 2100	5814	1990	Premise Match	221m	West
	MOTOR GARAGES & SERVICE STATIONS.	D. & D. Trading Service Station (Ampol), 754 Pittwater Rd., Brookvale. 2100	11480	1990	Premise Match	221m	West
	MOTOR GARAGE & SERVICE STATIONS.	Ampol Boronia Park Service Station, 754 Pittwater Rd., Brookvale. 2100	64301	1989	Premise Match	221m	West
	MOTOR GARAGE & SERVICE STATIONS.	Ampol Brookvale Service Station, 754 Pittwater Rd., Brookvale. 2100	64302	1989	Premise Match	221m	West
	MOTOR GARAGE & SERVICE STATIONS.	D. & D. Trading Service Station (Ampol)., 754 Pittwater Rd., Brookvale. 2100	64931	1989	Premise Match	221m	West
	MOTOR GARAGES & SERVICE STATIONS.	Ampol Brookvale Service Station, 754 Pittwater Rd., Brookvale. 2100	53409	1988	Premise Match	221m	West
	MOTOR GARAGES & SERVICE STATIONS.	D. & D. Trading Service Station (Ampol)., 754 Pittwater Rd., Brookvale. 2100	59138	1988	Premise Match	221m	West
	MOTOR GARAGES & SERVICE STATIONS.	D. & D. Trading Service Station (Ampol), 754 Pittwater Rd. Brookvale. 2100	64532	1986	Premise Match	221m	West
	MOTOR GARAGES & SERVICE STATIONS.	D. & D. Trading Service Station (Ampol)., 754 Pittwater Rd., Brookvale. 2100	39534	1985	Premise Match	221m	West
	MOTOR GARAGES &/OR ENGINEERS &/OR SERVICE STATIONS.	Ensign Service Station, 756 Pittwater Rd., Brookvale. 2100	49948	1978	Premise Match	221m	West
	MOTOR GARAGES &/OR ENGINEERS &/OR SERVICE STATIONS.	Ensign Service Station., 756 Pittwater Rd., Brookvale 2100	29892	1976	Premise Match	221m	West



Map Id	Business Activity	Premise	Ref No.	Year	Location Confidence	Distance to Property Boundary or Road Intersection	Direction
18	MOTOR SERVICE STATIONS - PETROL, OIL	Ensign Service Station., 756 Pittwater Rd., Brookvale. 2100	61685	1975	Premise Match	221m	West
	MOTOR SERVICE STATIONS-PETROL, OIL, ETC.	Ensign Service Station., 756 Pittwater Rd Brookvale	16492	1972	Premise Match	221m	West
	MOTOR SERVICE STATIONS-PETROL, OIL, ETC.	Ensign Service Station., 756 Pittwater Rd Brookvale	63077	1971	Premise Match	221m	West
19	MOTOR GARAGES & SERVICE STATIONS.	Harder. Max Motors, 240 Harbord Rd., Brookvale. 2100	19010	1993	Premise Match	228m	North
	Motor Garages & Service Stations	Harder, Max Motors, 240 Harbord Rd., Brookvale 2100	97193	1991	Premise Match	228m	North
	MOTOR GARAGES & SERVICE STATIONS.	Harder Max Motors, 240 Harbord Rd., Brookvale. 2100	11685	1990	Premise Match	228m	North
	MOTOR GARAGE & SERVICE STATIONS.	Harder Max Motors, 240 Harbord Rd., Brookvale. 2100	65170	1989	Premise Match	228m	North
	MOTOR GARAGES & SERVICE STATIONS.	Harder, Max Motors, 240 Harbord Rd., Brookvale. 2100	59411	1988	Premise Match	228m	North
	MOTOR GARAGES & SERVICE STATIONS.	Harder, Max Motors, 240 Harbord Rd., Brookvale. 2100	64847	1986	Premise Match	228m	North
	MOTOR GARAGES & SERVICE STATIONS.	Harder Max Motors, 240 Harbord Rd., Brookvale. 2100	44949	1985	Premise Match	228m	North
	MOTOR GARAGES &/OR ENGINEERS &/OR SERVICE STATIONS.	Harder Max Motors, 240 Harbord Rd., Brookvale. 2100	28448	1984	Premise Match	228m	North
	MOTOR GARAGES &/OR ENGINEERS &/OR SERVICE STATIONS.	Harder Max Motors., 240 Harbord Rd., Brookvale. 2100	14876	1983	Premise Match	228m	North
	MOTOR GARAGES &/OR ENGINEERS &/OR SERVICE STATIONS. (M6860)	Harder, Max Motors, 240 Harbord Rd., Brookvale. 2100.	56941	1982	Premise Match	228m	North
	MOTOR GARAGES &/OR ENGINEERS &/OR SERVICE STATIONS.	Harder Max Motors., 240 Harbord Rd., Brookvale 2100	3495	1981	Premise Match	228m	North
	MOTOR GARAGES &/OR ENGINEERS &/OR SERVICE STATIONS.	Harder, Max Motors., 240 Harbord Rd., Brookvale. 2100	58228	1980	Premise Match	228m	North
20	Motor Garages & Service Stations	Brookvale Auto Port, 194 Harbord Rd, Brookvale 2100	66592	1991	Premise Match	231m	South
	MOTOR GARAGES & SERVICE STATIONS.	Brookvale Auto Port, 194 Harbord Rd., Brookvale. 2100	11237	1990	Premise Match	231m	South
	MOTOR GARAGE & SERVICE STATIONS.	Brookvale Auto Port, 194 Harbord Rd., Brookvale. 2100	64672	1989	Premise Match	231m	South
	MOTOR GARAGES & SERVICE STATIONS.	Brookvale Auto Port, 194 Harbord Rd., Brookvale. 2100	53797	1988	Premise Match	231m	South
	MOTOR GARAGES & SERVICE STATIONS.	Brookvale Auto Port, 194 Harbord Rd., Brookvale. 2100	64266	1986	Premise Match	231m	South
	MOTOR GARAGES & SERVICE STATIONS.	Brookvale Auto Port, 194 Harbord Rd., Brookvale. 2100	39265	1985	Premise Match	231m	South
21	MOTOR GARAGES &/OR ENGINEERS &/OR SERVICE STATIONS.	Webster, B., 45 Winbourne Rd., Brookvale. 2100	51071	1978	Premise Match	234m	West
22	MOTOR GARAGES & ENGINEERS	Genner, R., 44 Winbourne Rd., Brookvale	65446	1964	Premise Match	242m	West
	MOTOR GARAGES & ENGINEERS.	Genner R., 44 Winbourne Rd Brookvale	29003	1962	Premise Match	242m	West
	MOTOR GARAGES & ENGINEERS	Genner, R., 44 Winbourne Rd. BROOKVALE	347212	1961	Premise Match	242m	West
23	MOTOR GARAGES & SERVICE STATIONS.	W.R. & J. Albrecht Engineering Pty. Ltd., 244 Harbord Rd., Brookvale. 2100	45800	1985	Premise Match	247m	North

Map Id	Business Activity	Premise	Ref No.	Year	Location Confidence	Distance to Property Boundary or Road Intersection	Direction
23	MOTOR GARAGES &/OR ENGINEERS &/OR SERVICE STATIONS.	Supreme Service Station, 794 Pittwater Rd., Brookvale. 2100	34211	1984	Premise Match	247m	North
	MOTOR GARAGES &/OR ENGINEERS &/OR SERVICE STATIONS.	W R & J Albrecht Engineering Pty. Ltd., 244 Harbord Rd., Brookvale. 2100	34361	1984	Premise Match	247m	North
	MOTOR GARAGES &/OR ENGINEERS &/OR SERVICE STATIONS.	Supreme Service Station., 794 Pittwater Rd., Brookvale 2100	21661	1983	Premise Match	247m	North
	MOTOR GARAGES &/OR ENGINEERS &/OR SERVICE STATIONS.	W.R. & J. Albrecht Engineering Pty. Ltd., 244 Harbord Rd., Brookvale 2100	21804	1983	Premise Match	247m	North
	MOTOR GARAGES &/OR ENGINEERS &/OR SERVICE STATIONS. (M6860)	Supreme Service Station, 794 Pittwater Rd., Brookvale. 2100.	57652	1982	Premise Match	247m	North
	MOTOR GARAGES &/OR ENGINEERS &/OR SERVICE STATIONS. (M6860)	W.R. & J. Albrecht Engineering Pty. Ltd., 244 Harbord Rd., Brookvale. 2100.	57804	1982	Premise Match	247m	North
	MOTOR GARAGES &/OR ENGINEERS &/OR SERVICE STATIONS.	Supreme Service Station., 794 Pittwater Rd., Brookvale 2100	8239	1981	Premise Match	247m	North
	MOTOR GARAGES &/OR ENGINEERS &/OR SERVICE STATIONS.	W. R. & J. Albrecht Engineering Pty Ltd., 244 Harbord Rd., Brookvale 2100	8374	1981	Premise Match	247m	North
	MOTOR GARAGES &/OR ENGINEERS &/OR SERVICE STATIONS.	Supreme Service Station., 794 Pittwater Rd., Brookvale 2100	58921	1980	Premise Match	247m	North
	MOTOR GARAGES &/OR ENGINEERS &/OR SERVICE STATIONS.	W.R. & J. Albrecht Engineering Pty. Ltd., 244 Harbord Rd., Brookvale. 2100	59063	1980	Premise Match	247m	North
	MOTOR GARAGES &/OR ENGINEERS &/OR SERVICE STATIONS.	Supreme Service Station., 794 Pittwater Rd., Brookvale. 2100.	46421	1979	Premise Match	247m	North
	MOTOR GARAGES &/OR ENGINEERS &/OR SERVICE STATIONS.	W.R. & J. Albrecht Engineering Pty. Ltd., 244 Harbord Rd., Brookvale. 2100.	46560	1979	Premise Match	247m	North
	MOTOR GARAGES &/OR ENGINEERS &/OR SERVICE STATIONS.	Supreme Service Station, 794 Pittwater Rd., Brookvale. 2100	50901	1978	Premise Match	247m	North
	MOTOR GARAGES &/OR ENGINEERS &/OR SERVICE STATIONS.	W.R. & J. Albrecht Engineering Pty. Ltd., 244 Harbord Rd., Brookvale. 2100	51046	1978	Premise Match	247m	North
	MOTOR GARAGES &/OR ENGINEERS &/OR SERVICE STATIONS.	Supreme Service Station., 794 Pittwater Rd., Brookvale 2100	34973	1976	Premise Match	247m	North
	MOTOR GARAGES &/OR ENGINEERS.	Supreme Service Station., 794 Pittwater Rd., Brookvale. 2100	59596	1975	Premise Match	247m	North
	MOTOR GARAGES &/OR ENGINEERS.	Car Sales Pty. Ltd., 790 Pittwater Rd Brookvale	7664	1972	Premise Match	247m	North
	MOTOR GARAGES &/OR ENGINEERS.	Car Sales Pty. Ltd., 790 Pittwater Rd Brookvale	56417	1971	Premise Match	247m	North
	MOTOR SERVICE STATIONS-PETROL, OIL, ETC.	Supreme Service Station., Cnr Harbord & Pittwater Rds Brookvale	63080	1971	Premise Match	247m	North
	MOTOR SERVICE STATIONS-PETROL,OIL,Etc.	Supreme Service Station., Cnr. Harbord & Pittwater Rds., BROOKVALE	341517	1970	Premise Match	247m	North

Map Id	Business Activity	Premise	Ref No.	Year	Location Confidence	Distance to Property Boundary or Road Intersection	Direction
23	MOTOR SERVICE STATIONS-PETROL, OIL, ETC.	Supreme Service Station., Cnr Harbord & Pittwater Rds Brookvale	47578	1969	Premise Match	247m	North
	MOTOR SERVICE STATIONS-PETROL, OIL, ETC.	Supreme Service Station., Cnr Harbord & Pittwater Rds Brookvale	30999	1968	Premise Match	247m	North
	MOTOR SERVICE STATIONS-PETROL, OIL, ETC.	Supreme Service Station., Cnr Harbord & Pittwater Rds Brookvale	15480	1967	Premise Match	247m	North
	MOTOR SERVICE STATIONS-PETROL, OIL, ETC.	Supreme Service Station., Cnr Harbord & Pittwater Rds Brookvale	1057	1966	Premise Match	247m	North
	Motor Service Stations - Petrol, Oil, Etc.	Supreme Service Station, Cnr. Harbord & Pittwater Rds. Brookvale	125510	1965	Premise Match	247m	North
	MOTOR GARAGES & ENGINEERS	Supreme Service Station., 246 Harbord Rd Brookvale	43516	1964	Premise Match	247m	North
	MOTOR SERVICE STATIONS-PETROL, OIL, ETC.	Supreme Service Station., Cnr Harbord & Pittwater Rds Brookvale	51799	1964	Premise Match	247m	North
	MOTOR GARAGES & ENGINEERS.	Supreme Service Station., 246 Harbord Rd Brookvale	29009	1962	Premise Match	247m	North
	MOTOR GARAGES & ENGINEERS	Supreme Service Station, Cnr. Pittwater & Harbord Rds. BROOKVALE	348242	1961	Premise Match	247m	North
	MOTOR GARAGES & ENGINEERS	Supreme Service Station., Cnr Pittwater & Harbord Rds Brookvale	13727	1959	Premise Match	247m	North
	MOTOR GARAGE/ENGINEERS.	Supreme Service Station., Cnr Pittwater & Harbord Rds Brookvale	5049	1958	Premise Match	247m	North
	MOTOR GARAGES & OR ENGINEERS.	James Service Station., Cnr Pittwater & Harbord Rds Brookvale	57874	1956	Premise Match	247m	North
	MOTOR GARAGES & OR ENGINEERS.	James Service Station., Cnr Pittwater & Harbord Rds Brookvale	49475	1954	Premise Match	247m	North
	MOTOR GARAGES & OR ENGINEERS.	James Service Station., Cnr Pittwater & Harbord Rds., Brookvale	40183	1953	Premise Match	247m	North
	MOTOR SERVICE STATIONS-PETROL, Etc.	James' Service Station., Cnr. Pittwater and Harbord Rds., Brookvale	86083	1950	Premise Match	247m	North
	MOTOR SERVICE STATIONS-PETROL, ETC.	James Service Station., Cnr. Pittwater and Harbord Rd., Brookvale	23343	1948-49	Premise Match	247m	North
24	MOTOR GARAGES & ENGINEERS	Goddard B. D. Pty. Ltd., 786 Pittwater Rd Brookvale	21126	1968	Road Intersection	250m	North
	MOTOR GARAGES & ENGINEERS.	Goddard B. D. Pty. Ltd., 786 Pittwater Rd Brookvale	6696	1967	Road Intersection	250m	North
	MOTOR GARAGES & ENGINEERS.	Goddard B. D. Pty. Ltd., 786 Pittwater Rd., Brookvale	55738	1966	Road Intersection	250m	North
	Motor Garages & Engineers	Goddard, B. D. Pty. Ltd., 786 Pittwater Rd. Brookvale	122312	1965	Road Intersection	250m	North
	MOTOR GARAGES & ENGINEERS	Goddard, B.D. Pty. Ltd., 786 Pittwater Rd., Brookvale	65447	1964	Road Intersection	250m	North
	MOTOR GARAGES & ENGINEERS.	Goddard B D Pty Ltd., Cnr Pittwater & Carter Rds., Brookvale	28998	1962	Road Intersection	250m	North
	MOTOR GARAGES & ENGINEERS.	Goddard B. D. Pty. Ltd., 786 Pittwater Rd Brookvale	29004	1962	Road Intersection	250m	North
	MOTOR GARAGES & ENGINEERS	Goddard B D Pty Ltd Cnr. Pittwater & Carter Rds., BROOKVALE	347238	1961	Road Intersection	250m	North
	MOTOR GARAGES & ENGINEERS	Goddard, B. D. Pty. Ltd., 786 Pittwater Rd. BROOKVALE	347239	1961	Road Intersection	250m	North
	MOTOR GARAGES & ENGINEERS	Goddard B. D., 786 Pittwater Rd Brookvale	13720	1959	Road Intersection	250m	North
	MOTOR GARAGE/ENGINEERS.	Goddard B. D., 786 Pittwater Rd Brookvale	4175	1958	Road Intersection	250m	North
	MOTOR GARAGES & OR ENGINEERS.	Mills Garage & Service Station (B.D. Goddard, Propr.) Cnr Pittwater & Carter Rds., Brookvale	40375	1953	Road Intersection	250m	North
	MOTOR GARAGES & OR ENGINEERS.	Mills Garage & Service Station (B. D. Goddard Propr.), Cnr Pittwater & Carter Rds., Brookvale	31963	1952	Road Intersection	250m	North
	MOTOR SERVICE STATIONS-PETROL, Etc.	Mills Garage and Service Station (B. D. Goddard, Propr.), Cnr. Pittwater and Carter Rds., Brookvale	86213	1950	Road Intersection	250m	North



Map Id	Business Activity	Premise	Ref No.	Year	Location Confidence	Distance to Property Boundary or Road Intersection	Direction
24	MOTOR GARAGES &/OR ENGINEERS	Mills Garage and Service Station (B. D. Goddard, Propr.), Cnr. Pittwater. and Carter Rds., Brookvale	84093	1950	Road Intersection	250m	North
	MOTOR GARAGES &/OR ENGINEERS.	Mills Garage and Service Station (B. D. Goddard, Propr.), Cnr. Pittwater And Carter Rds., Brookvale	22634	1948-49	Road Intersection	250m	North
	MOTOR SERVICE STATIONS-PETROL, ETC.	Mills Garage Service Station (B.D. Goddard, Propr.), Cnr. Pittwater and Carter Rd., Brookvale	26644	1948-49	Road Intersection	250m	North
25	MOTOR GARAGES &/OR ENGINEERS.	Simonetta Motors Pty. Ltd., 571 Pittwater Rd, Brookvale. 2100	59535	1975	Premise Match	262m	North
	MOTOR GARAGES &/OR ENGINEERS.	Simonetta Motors Pty. Ltd., 571 Pittwater Rd Brookvale	7680	1972	Premise Match	262m	North
	MOTOR GARAGES &/OR ENGINEERS.	Simonetta Motors Pty. Ltd., 571 Pittwater Rd Brookvale	56434	1971	Premise Match	262m	North
26	MOTOR GARAGES & SERVICE STATIONS.	T.K. Motors, 267 Harbord Rd., Dee Why. 2099	18312	1990	Premise Match	273m	North East
	MOTOR GARAGE & SERVICE STATIONS.	T. K. Motors, 267 Harbord Rd., Dee Why. 2099	5637	1989	Premise Match	273m	North East
	MOTOR GARAGES & SERVICE STATIONS.	T.K. Motors, 267 Harbord Rd., Dee Why. 2099	60041	1988	Premise Match	273m	North East
	MOTOR GARAGES & SERVICE STATIONS.	T.K. Motors, 267 Harbord Rd., Dee Why. 2099	65554	1986	Premise Match	273m	North East
	MOTOR GARAGES & SERVICE STATIONS.	T.K. Motors, 267 Harbord Rd, Dee Why. 2099	45675	1985	Premise Match	273m	North East
	MOTOR GARAGES &/OR ENGINEERS &/OR SERVICE STATIONS.	T.K. Motors, 267 Harbord Rd., Dee Why. 2099	34235	1984	Premise Match	273m	North East
	MOTOR GARAGES &/OR ENGINEERS &/OR SERVICE STATIONS.	Wheeler P. J. & Sons., 267 Harbord Rd., Dee Why 2099	21836	1983	Premise Match	273m	North East
	MOTOR GARAGES &/OR ENGINEERS &/OR SERVICE STATIONS. (M6860)	Wheeler, P. J. & Sons, 267 Harbord Rd., Dee Why. 2099.	57840	1982	Premise Match	273m	North East
	MOTOR GARAGES &/OR ENGINEERS &/OR SERVICE STATIONS.	Wheeler P J. & Sons., 267 Harbord Rd., Dee Why 2099	8419	1981	Premise Match	273m	North East
	MOTOR GARAGES &/OR ENGINEERS &/OR SERVICE STATIONS.	Wheeler P. J. & Sons., 267 Harbord Rd., Dee Why. 2099	63173	1980	Premise Match	273m	North East
	MOTOR GARAGES &/OR ENGINEERS &/OR SERVICE STATIONS.	Wheeler P. J. & Sons., 267 Harbord Rd., Dee Why. 2099.	46607	1979	Premise Match	273m	North East
	MOTOR GARAGES &/OR ENGINEERS &/OR SERVICE STATIONS.	Wheeler, P. J. & Sons. 267 Harbord Rd., Dee Why. 2099	51095	1978	Premise Match	273m	North East
27	DRY CLEANERS, PRESSERS &/OR DYERS.	Mackellar Dri-Cleaners., 573B Pittwater Rd., Brookvale 2100	3039	1972	Premise Match	281m	North
	DRY CLEANERS, PRESSERS &/OR DYERS	Mackellar Dri-Cleaners., 573B Pittwater Rd Brookvale	51177	1971	Premise Match	281m	North
	DRY CLEANERS,PRESSERS /DYERS (D710)	Mackellar Dri-Cleaners., 573b Pittwater Rd., Brookvale., 2100	292385	1970	Premise Match	281m	North
	DRY CLEANERS, PRESSERS/ DYERS	Mackellar Dry Cleaners., 573B Pittwater Rd Brookvale	37194	1969	Premise Match	281m	North
	DRY CLEANERS, PRESSERS/DYERS	Mackellar Dry Cleaners., 573B Pittwater Rd Brookvale	20653	1968	Premise Match	281m	North
	DRY CLEANERS, PRESSERS/ DYERS	Mackellar Dry Cleaners., 573B Pittwater Rd Brookvale	6211	1967	Premise Match	281m	North
	DRY CLEANERS, PRESSERS/ DYERS	Mackellar Dry Cleaners., 573B Pittwater Rd Brookvale	55262	1966	Premise Match	281m	North

Map Id	Business Activity	Premise	Ref No.	Year	Location Confidence	Distance to Property Boundary or Road Intersection	Direction
27	Dry Cleaners, Pressers/Dyers	Mackellar Dry Cleaners, 573b Pittwater Rd., Brookvale	76234	1965	Premise Match	281m	North
	DRY CLEANERS, PRESSERS/ DYERS.	Mackellar Dry Cleaners., 573B Pittwater Rd Brookvale	43076	1964	Premise Match	281m	North
	DRY CLEANERS, PRESSERS/DYERS.	Mackellar Dry Cleaners., 573B Pittwater Rd Brookvale	24825	1962	Premise Match	281m	North
	DRY CLEANERS, PRESSERS / DYERS	Mackellar Dry Cleaners 573b Pittwater Rd., Brookvale	299172	1961	Premise Match	281m	North
	DRY CLEANERS, PRESSERS / DYERS	Mackellar Dry Cleaners, 573b Pittwater Rd., Brookvale	299173	1961	Premise Match	281m	North
	DRY CLEANERS, PRESSERS/DYERS	Mackellar Dry Cleaners., 573 Pittwater Rd Brookvale	10121	1959	Premise Match	281m	North
	DRY CLEANERS, PRESSERS & DYERS	Mackellar Dry Cleaners., 573 Pittwater Rd Brookvale	307	1958	Premise Match	281m	North
	DRY CLEANERS, PRESSERS & DYERS.	Mac Kellar Dry Cleaners., 573 Pittwater Rd Brookvale	54897	1956	Premise Match	281m	North
28	MOTOR GARAGES & SERVICE STATIONS.	T K Motors, 43 Chard Rd., Brookvale. 2100	25489	1993	Premise Match	303m	South West
	Motor Garages & Service Stations	T. K. Motors, 43 Chard Rd., Brookvale 2100	53947	1991	Premise Match	303m	South West
	MOTOR GARAGE & SERVICE STATIONS.	C.M.H. Automotive Repairs Pty. Ltd., 43 Chard Rd., Brookvale. 2100	64698	1989	Premise Match	303m	South West
	MOTOR GARAGES & SERVICE STATIONS.	C.M.H. Automotive Repairs Pty. Ltd., 43 Chard Rd., Brookvale. 2100	53823	1988	Premise Match	303m	South West
	MOTOR GARAGES & SERVICE STATIONS.	C.M.H Automotive Repairs Pty. Ltd., 43 Chard Rd., Brookvale. 2100	64295	1986	Premise Match	303m	South West
29	Motor Garages & Service Stations	Maunder & Saville Mechanical Repairs Pty. Ltd., 5 Mitchell Rd., Brookvale 2100	96185	1991	Premise Match	316m	West
	MOTOR GARAGES & SERVICE STATIONS.	Maunder & Saville Mechanical Repairs Pty. Ltd., 5 Mitchell Rd., Brookvale. 2100	11823	1990	Premise Match	316m	West
	MOTOR GARAGE & SERVICE STATIONS.	Maunder & Saville Mechanical Repairs Pty. Ltd., 5 Mitchell Rd., Brookvale. 2100	5233	1989	Premise Match	316m	West
	MOTOR GARAGES & SERVICE STATIONS.	Maunder & Saville Mechanical Repairs Pty. Ltd., 5 Mitchell Rd., Brookvale. 2100	59595	1988	Premise Match	316m	West
	MOTOR GARAGES & SERVICE STATIONS.	Maunder & Saville Mechanical Repairs Pty. Ltd., 5 Mitchell Rd., Brookvale. 2100	65060	1986	Premise Match	316m	West
	MOTOR GARAGES & SERVICE STATIONS.	Maunder & Saville Mechanical Repairs Pty. Ltd., 5 Mitchell Rd., Brookvale. 2100	45163	1985	Premise Match	316m	West
	MOTOR GARAGES & SERVICE STATIONS.	Warringah Clutch Service, 5 Mitchell Rd., Brookvale. 2100	45807	1985	Premise Match	316m	West
	MOTOR GARAGES & OR ENGINEERS & OR SERVICE STATIONS.	Maunder & Save Mechanical Repairs Pty Ltd., 5 Mitchell Rd., Brookvale. 2100	33740	1984	Premise Match	316m	West
	MOTOR GARAGES & OR ENGINEERS & OR SERVICE STATIONS.	Warringah Clutch Service, 5 Mitchell Rd., Brookvale. 2100	34366	1984	Premise Match	316m	West
	MOTOR GARAGES & OR ENGINEERS & OR SERVICE STATIONS.	Cush R. Mechanical Repairs Pty. Ltd., 5 Mitchell Rd., Brookvale. 2100	14539	1983	Premise Match	316m	West
	MOTOR GARAGES & OR ENGINEERS & OR SERVICE STATIONS.	Warringah Clutch Service., 5 Mitchell Rd., Brookvale 2100	21812	1983	Premise Match	316m	West
	MOTOR GARAGES & OR ENGINEERS & OR SERVICE STATIONS. (M6860)	Cush, R. Mechanical Repairs Pty. Ltd, 5 Mitchell Rd., Brookvale. 2100.	56601	1982	Premise Match	316m	West
	MOTOR GARAGES & OR ENGINEERS & OR SERVICE STATIONS. (M6860)	Warringah Clutch Service, 5 Mitchell Rd., Brookvale. 2100.	57815	1982	Premise Match	316m	West
	MOTOR GARAGES & OR ENGINEERS & OR SERVICE STATIONS.	Cush, R. Mechanical Repairs Pty. Ltd., 5 Mitchell Rd., Brookvale. 2100.	3155	1981	Premise Match	316m	West

Map Id	Business Activity	Premise	Ref No.	Year	Location Confidence	Distance to Property Boundary or Road Intersection	Direction
29	MOTOR GARAGES &/OR ENGINEERS &/OR SERVICE STATIONS.	Warringah Clutch Service., 5 Mitchell Rd., Brookvale 2100	8388	1981	Premise Match	316m	West
	MOTOR GARAGES &/OR ENGINEERS &/OR SERVICE STATIONS.	Cush, R. Mechanical Repairs Pty Ltd., 5 Mitchell Rd., Brookvale. 2100	52798	1980	Premise Match	316m	West
	MOTOR GARAGES &/OR ENGINEERS &/OR SERVICE STATIONS.	Warringah Clutch Service., 5 Mitchell Rd., Brookvale. 2100	59074	1980	Premise Match	316m	West
	MOTOR GARAGES &/OR ENGINEERS &/OR SERVICE STATIONS.	Cush R. Mechanical Repairs Pty. Ltd., 5 Mitchell Rd., Brookvale. 2100.	41346	1979	Premise Match	316m	West
	MOTOR GARAGES &/OR ENGINEERS &/OR SERVICE STATIONS.	Warringah Clutch Service., 5 Mitchell Rd., Brookvale. 2100.	46572	1979	Premise Match	316m	West
	MOTOR GARAGES &/OR ENGINEERS &/OR SERVICE STATIONS.	Cush, R. Mechanical Repairs Pty. Ltd., 5 Mitchell Rd., Brookvale. 2100	49875	1978	Premise Match	316m	West
	MOTOR GARAGES &/OR ENGINEERS &/OR SERVICE STATIONS.	Warringah Clutch Service, 5 Mitchell Rd., Brookvale. 2100	51056	1978	Premise Match	316m	West
	MOTOR GARAGES &/OR ENGINEERS.	Murphy T., 5 Mitchell Rd Brookvale	7674	1972	Premise Match	316m	West
	MOTOR GARAGES &/OR ENGINEERS.	Murphy T., 5 Mitchell Rd Brookvale	56427	1971	Premise Match	316m	West
30	MOTOR GARAGES & ENGINEERS(M6S6)	H. & D. Speed Equipment., 43 Sydenham Rd., BROOKVALE	337964	1970	Premise Match	321m	South West
	MOTOR GARAGES & ENGINEERS.	H. & D. Speed Equipment., 43 Sydenham Rd Brookvale	37696	1969	Premise Match	321m	South West
	MOTOR GARAGES & ENGINEERS	H. & D. Speed Equipment., 43 Sydenham Rd Brookvale	21128	1968	Premise Match	321m	South West
	MOTOR GARAGES & ENGINEERS.	H. & D. Speed Equipment., 43 Sydenham Rd Brookvale	6698	1967	Premise Match	321m	South West
	MOTOR GARAGES & ENGINEERS.	Hunter & Delbridge., 43 Sydenham Rd Brookvale	55741	1966	Premise Match	321m	South West
	Motor Garages & Engineers	Hunter & Delbridge, 43 Sydenham Rd. Brookvale	122315	1965	Premise Match	321m	South West
	Motor Garages & Engineers	Scientific Gas Flow Co., 43 Sydenham Rd. Brookvale	122317	1965	Premise Match	321m	South West
	MOTOR GARAGES & ENGINEERS	Hunter & Delbridge., 43 Sydenham Rd Brookvale	43512	1964	Premise Match	321m	South West
	MOTOR GARAGES & ENGINEERS	Scientific Gas Flow Co., 43 Sydenham Rd Brookvale	43515	1964	Premise Match	321m	South West
31	DRY CLEANERS & PRESSERS.	Zodiac Ironing Pty. Ltd., 19/222 Headland Rd., Dee Why. 2099	53337	1988	Premise Match	337m	North East
	DRY CLEANERS & PRESSERS.	Zodiac Ironing Pty. Ltd., 19/222 Headland Rd., Dee Why. 2099	25572	1986	Premise Match	337m	North East
32	MOTOR GARAGES &/OR ENGINEERS &/OR SERVICE STATIONS.	Albrecht, W. R. & J. Engineering Pty. Ltd., 275 Harbord Rd., Dee Why. 2099	49219	1978	Premise Match	337m	North East
33	Motor Garages & Service Stations	Mitchell Bros., 11 Mitchell Rd., Brookvale 2100	96165	1991	Premise Match	347m	West
	MOTOR GARAGES & SERVICE STATIONS.	Mitchell Bros, 11 Mitchell Rd., Brookvale. 2100	11840	1990	Premise Match	347m	West
	MOTOR GARAGE & SERVICE STATIONS.	Mitchell Bros, 11 Mitchell Rd., Brookvale. 2100	5254	1989	Premise Match	347m	West
	MOTOR GARAGES & SERVICE STATIONS.	Mitchell Bros., 11 Mitchell Rd., Brookvale. 2100	59618	1988	Premise Match	347m	West
	MOTOR GARAGES & SERVICE STATIONS.	Mitchell Bros., 11 Mitchell Rd., Brookvale. 2100	65087	1986	Premise Match	347m	West



Map Id	Business Activity	Premise	Ref No.	Year	Location Confidence	Distance to Property Boundary or Road Intersection	Direction
33	MOTOR GARAGES & SERVICE STATIONS.	Mitchell Bros., 11 Mitchell Rd., Brookvale. 2100	45193	1985	Premise Match	347m	West
	MOTOR GARAGES &/OR ENGINEERS &/OR SERVICE STATIONS.	Mitchell Bros., 11 Mitchell Rd., Brookvale. 2100	33772	1984	Premise Match	347m	West
	MOTOR GARAGES &/OR ENGINEERS &/OR SERVICE STATIONS.	Mitchell Bros., 11 Mitchell Rd., Brookvale 2100	15121	1983	Premise Match	347m	West
	MOTOR GARAGES &/OR ENGINEERS &/OR SERVICE STATIONS. (M6860)	Mitchell Bros., 11 Mitchell Rd., Brookvale. 2100.	57196	1982	Premise Match	347m	West
	MOTOR GARAGES &/OR ENGINEERS &/OR SERVICE STATIONS.	Mitchell Bros., 11 Mitchell Rd., Brookvale 2100	3762	1981	Premise Match	347m	West
	MOTOR GARAGES &/OR ENGINEERS &/OR SERVICE STATIONS.	Mitchell Bros., 11 Mitchell Rd., Brookvale. 2100	58493	1980	Premise Match	347m	West
	MOTOR GARAGES &/OR ENGINEERS.	Mitchell Bros., 11 Mitchell Rd Brookvale	56425	1971	Premise Match	347m	West
34	Motor Garages & Service Stations	Solo Oil Aust. Pty Ltd, 738 Pittwater Rd., Brookvale 2100	53901	1991	Premise Match	382m	West
	MOTOR GARAGES & SERVICE STATIONS.	Solo Oil Aust Pty. Ltd., 738 Pittwater Rd., Brookvale. 2100	12158	1990	Premise Match	382m	West
	MOTOR GARAGE & SERVICE STATIONS.	Solo Oil Aust. Pty. Ltd., 738 Pittwater Rd., Brookvale. 2100	5577	1989	Premise Match	382m	West
	MOTOR GARAGES & SERVICE STATIONS.	Solo Oil Aust. Pty. Ltd., 738 Pittwater Rd., Brookvale. 2100	59969	1988	Premise Match	382m	West
	MOTOR GARAGES & SERVICE STATIONS.	Solo Oil Aust. Pty. Ltd., 738 Pittwater Rd., Brookvale. 2100	65469	1986	Premise Match	382m	West
	MOTOR GARAGES & SERVICE STATIONS.	Solo Oil Aust. Pty. Ltd., 738 Pittwater Rd., Brookvale. 2100	45579	1985	Premise Match	382m	West
	MOTOR GARAGES &/OR ENGINEERS &/OR SERVICE STATIONS.	Solo., 738 Pittwater Rd., Brookvale. 2100	34141	1984	Premise Match	382m	West
	MOTOR GARAGES &/OR ENGINEERS &/OR SERVICE STATIONS.	Solo., 738 Pittwater Rd, Brookvale 2100	21593	1983	Premise Match	382m	West
	MOTOR GARAGES &/OR ENGINEERS &/OR SERVICE STATIONS. (M6860)	Solo, 738 Pittwater Rd., Brookvale. 2100.	57584	1982	Premise Match	382m	West
	MOTOR GARAGES &/OR ENGINEERS &/OR SERVICE STATIONS.	Solo., 738 Pittwater Rd., Brookvale 2100	8177	1981	Premise Match	382m	West
	MOTOR GARAGES &/OR ENGINEERS &/OR SERVICE STATIONS.	Solo., 738 Pittwater Rd., Brookvale. 2100	58856	1980	Premise Match	382m	West
	MOTOR GARAGES &/OR ENGINEERS &/OR SERVICE STATIONS.	Solo., 738 Pittwater Rd., Brookvale. 2100.	46359	1979	Premise Match	382m	West
	MOTOR GARAGES &/OR ENGINEERS &/OR SERVICE STATIONS.	Total Service Station, 738 Pittwater Rd., Brookvale. 2100	51010	1978	Premise Match	382m	West
	MOTOR GARAGES &/OR ENGINEERS &/OR SERVICE STATIONS.	Total Service Station., 738 Pittwater Rd., Brookvale 2100	35099	1976	Premise Match	382m	West
	MOTOR GARAGES &/OR ENGINEERS.	Total Service Station., 738 Pittwater Rd., Brookvale. 2100	59689	1975	Premise Match	382m	West

Map Id	Business Activity	Premise	Ref No.	Year	Location Confidence	Distance to Property Boundary or Road Intersection	Direction
34	MOTOR GARAGES &/OR ENGINEERS.	Total Service Station., 738 Pittwater Rd Brookvale	7684	1972	Premise Match	382m	West
	MOTOR GARAGES &/OR ENGINEERS.	Total Service Station., 738 Pittwater Rd Brookvale	56437	1971	Premise Match	382m	West
	MOTOR GARAGES & ENGINEERS(M6S6)	Total Service Station., 738 Pittwater Rd., BROOKVALE	338603	1970	Premise Match	382m	West
	MOTOR GARAGES & ENGINEERS.	Total Service Station., 738 Pittwater Rd Brookvale	37700	1969	Premise Match	382m	West
	MOTOR GARAGES & ENGINEERS	Total Service Station., 738 Pittwater Rd Brookvale	21132	1968	Premise Match	382m	West
	MOTOR GARAGES & ENGINEERS.	Total Service Station., 738 Pittwater Rd Brookvale	6702	1967	Premise Match	382m	West
	MOTOR GARAGES & ENGINEERS.	Total Service Station., 738 Pittwater Rd., Brookvale	55744	1966	Premise Match	382m	West
	Motor Garages & Engineers	Total Service Station, 738 Pittwater Rd. Brookvale	122318	1965	Premise Match	382m	West
35	MOTOR GARAGES & SERVICE STATIONS.	Brookvale Mechanical & LP Gas, 37 Orchard Rd., Brookvale. 2100	39266	1985	Premise Match	447m	South West
36	MOTOR GARAGES & SERVICE STATIONS.	Northside Hi-Performance Centre, 23 Chard Rd., Brookvale. 2100	19198	1993	Premise Match	453m	West
	MOTOR GARAGES & SERVICE STATIONS.	Wardsport, 23 Chard Rd., Brookvale. 2100	25526	1993	Premise Match	453m	West
	Motor Garages & Service Stations	Northside Hi-Performance Centre, 23 Chard Rd., Brookvale 2100	97817	1991	Premise Match	453m	West
	MOTOR GARAGES & SERVICE STATIONS.	Northside Hi-Performance Centre, 23 Chard Rd., Brookvale. 2100	11939	1990	Premise Match	453m	West
	MOTOR GARAGE & SERVICE STATIONS.	Northside Hi-Performance Centre, 23 Chard Rd., Brookvale. 2100	5348	1989	Premise Match	453m	West
	MOTOR GARAGES & SERVICE STATIONS.	Northside Hi-Performance Centre, 23 Chard Rd., Brookvale. 2100	59720	1988	Premise Match	453m	West
	MOTOR GARAGES & SERVICE STATIONS.	Northside Hi-Performance Centre, 23 Chard Rd., Brookvale. 2100	65198	1986	Premise Match	453m	West
	MOTOR GARAGES & SERVICE STATIONS.	Northside Hi-Performance Centre, 23 Chard Rd., Brookvale. 2100	45301	1985	Premise Match	453m	West
	MOTOR GARAGES &/OR ENGINEERS &/OR SERVICE STATIONS.	Northside Hi-Performance Centre, 23 Chard Rd., Brookvale. 2100	33878	1984	Premise Match	453m	West
	MOTOR GARAGES &/OR ENGINEERS &/OR SERVICE STATIONS.	Northside Hi Performance Centre., 23 Chard Rd., Brookvale 2100	15230	1983	Premise Match	453m	West
	MOTOR GARAGES &/OR ENGINEERS &/OR SERVICE STATIONS. (M6860)	Northside Hi-Performance Centre, 23 Chard Rd., Brookvale. 2100.	57310	1982	Premise Match	453m	West
	MOTOR GARAGES &/OR ENGINEERS &/OR SERVICE STATIONS.	Porter Automotive Services., 23 Chard Rd., Brookvale 2100	3937	1981	Premise Match	453m	West
	MOTOR GARAGES &/OR ENGINEERS &/OR SERVICE STATIONS.	Porter Automotive Services., 23 Chard Rd., Brookvale. 2100	58678	1980	Premise Match	453m	West
	MOTOR GARAGES &/OR ENGINEERS &/OR SERVICE STATIONS.	Porter Automotive Services., 23 Chard Rd., Brookvale. 2100.	46174	1979	Premise Match	453m	West
	MOTOR GARAGES &/OR ENGINEERS &/OR SERVICE STATIONS.	Porter Automotive Services, 23 Chard Rd., Brookvale. 2100	50677	1978	Premise Match	453m	West
	MOTOR GARAGES &/OR ENGINEERS &/OR SERVICE STATIONS.	Porter Automotive Services., 23 Chard Rd., Brookvale 2100	34744	1976	Premise Match	453m	West
	MOTOR GARAGES & ENGINEERS(M6S6)	Booney, S. & N., 23 Chard Rd., Brookvale	337338	1970	Premise Match	453m	West

Map Id	Business Activity	Premise	Ref No.	Year	Location Confidence	Distance to Property Boundary or Road Intersection	Direction
37	MOTOR GARAGES & ENGINEERS.	Kennedy N. K., 75 Winbourne Rd Brookvale	29007	1962	Premise Match	471m	West
	MOTOR GARAGES & ENGINEERS	Kennedy, N. K., 75 Winbourne Rd. BROOKVALE	347493	1961	Premise Match	471m	West
	MOTOR GARAGES & ENGINEERS	Kennedy N K., 75 Winbourne Rd Brookvale	13715	1959	Premise Match	471m	West
	MOTOR GARAGES & ENGINEERS	Kennedy N. K., 75 Winbourne Rd., Brookvale	13722	1959	Premise Match	471m	West
	MOTOR GARAGE/ENGINEERS.	Kennedy N K., 75 Winbourne Rd., Brookvale	459	1958	Premise Match	471m	West
	MOTOR GARAGE/ENGINEERS.	Kennedy N. K., 75 Winbourne Rd Brookvale	4387	1958	Premise Match	471m	West
38	MOTOR GARAGES & SERVICE STATIONS.	Jordan, T.R., 13 Ethel Ave., Brookvale.2100	65843	1990	Premise Match	482m	South
	MOTOR GARAGE & SERVICE STATIONS.	Jordan Denis Automotive Services Pty. Limited, 13 Ethel Ave., Brookvale. 2100	5125	1989	Premise Match	482m	South
	MOTOR GARAGES & SERVICE STATIONS.	Jordan Denis Automotive Services Pty. Limited, 13 Ethel Ave., Brookvale. 2100	59470	1988	Premise Match	482m	South
	MOTOR GARAGES & SERVICE STATIONS.	Jordan, Denis Automotive Services Pty. Limited, 13 Ethel Ave., Brookvale. 2100	64920	1986	Premise Match	482m	South
	MOTOR GARAGES & SERVICE STATIONS.	Jordan Denis Automotive Services Pty. Limited., 13 Ethel Ave., Brookvale. 2100	45024	1985	Premise Match	482m	South
	MOTOR GARAGES & OR ENGINEERS & OR SERVICE STATIONS.	Jordan. Denis Automotive Services Pty. Limited, 13 Ethel Ave., Brookvale. 2100	28522	1984	Premise Match	482m	South
39	MOTOR GARAGES & SERVICE STATIONS.	Kostas Dimas Automotives, 29 Orchard Rd., Brookvale. 2100	19058	1993	Premise Match	483m	South West
	Motor Garages & Service Stations	Kostas Dimas Automotives, 29 Orchard Rd., Brookvale 2100	53767	1991	Premise Match	483m	South West
	MOTOR GARAGES & SERVICE STATIONS.	Kostas Dimas Automotives, 29 Orchard Rd., Brookvale. 2100	11759	1990	Premise Match	483m	South West
	MOTOR GARAGE & SERVICE STATIONS.	Kostas Dimas Automotives, 29 Orchard Rd., Brookvale. 2100	5157	1989	Premise Match	483m	South West
40	MOTOR GARAGES & ENGINEERS(M6S6)	Harvey, G. & J., 66 Winbourne Rd., BROOKVALE	337993	1970	Premise Match	483m	West
	MOTOR GARAGES & ENGINEERS.	Harvey G & J., 66 Winbourne Rd Brookvale	37697	1969	Premise Match	483m	West
	MOTOR GARAGES & ENGINEERS	Harvey G & J., 66 Winbourne Rd Brookvale	21129	1968	Premise Match	483m	West
	MOTOR GARAGES & ENGINEERS.	Harvey G & J., 66 Winbourne Rd Brookvale	6699	1967	Premise Match	483m	West
	MOTOR GARAGES & ENGINEERS.	Harvey G. & J., 66 Winbourne Rd Brookvale	55740	1966	Premise Match	483m	West
	Motor Garages & Engineers	Harvey, G. & J., 66 Winbourne Rd. Brookvale	122314	1965	Premise Match	483m	West
	MOTOR GARAGES & ENGINEERS	Harvey G. & J., 66 Winbourne Rd Brookvale	43511	1964	Premise Match	483m	West
	MOTOR GARAGES & ENGINEERS.	Harvey G. & J., 66 Winbourne Rd Brookvale	29006	1962	Premise Match	483m	West
	MOTOR GARAGES & ENGINEERS	Harvey, G. & J., 66 Winbourne Rd. BROOKVALE	347339	1961	Premise Match	483m	West
	MOTOR GARAGES & ENGINEERS	Harvey G. & J., 66 Winbourne Rd Brookvale	13721	1959	Premise Match	483m	West
	MOTOR GARAGES & ENGINEERS	Harvey G. & J., Rear, 66 Winbourne Rd Brookvale	13714	1959	Premise Match	483m	West
	MOTOR GARAGE/ENGINEERS.	Harvey, G. & J., 66 Winbourne Rd., Brookvale	4251	1958	Premise Match	483m	West
41	MOTOR GARAGES & SERVICE STATIONS.	Hammond Automotive & Marine Services, 20 Ada Av., Brookvale. 2100	19006	1993	Premise Match	493m	South West
	Motor Garages & Service Stations	Hammond Automotive & Marine Service, 20 Ada Ave., Brookvale 2100	53749	1991	Premise Match	493m	South West
	MOTOR GARAGES & SERVICE STATIONS.	Hammond Automotive & Marine Service, 20 Ada Ave., Brookvale. 2100	11681	1990	Premise Match	493m	South West
	MOTOR GARAGE & SERVICE STATIONS.	Hammond Automotive & Marine Service, 20 Ada Ave., Brookvale. 2100	65165	1989	Premise Match	493m	South West



Map Id	Business Activity	Premise	Ref No.	Year	Location Confidence	Distance to Property Boundary or Road Intersection	Direction
41	MOTOR GARAGES & SERVICE STATIONS.	Hammond Automotive & Marine Service, 20 Ada Ave., Brookvale. 2100	59406	1988	Premise Match	493m	South West

Reproduced with permission of UBD and Hardie Grant Media Pty Ltd DD 01/08/2018

## Dry Cleaners, Motor Garages & Service Stations 1948-1993

### Road or Area Matches

Dry Cleaners, Motor Garages & Service Stations from UBD Business Directories, mapped to a road or an area, within the dataset buffer. Records are mapped to the road when a building number is not supplied, cannot be found, or the road has been renumbered since the directory was published.

Note: The Universal Business Directories were published between 1948 and 1993. Dry Cleaners, Motor Garages & Service Stations have been extracted from all of these directories except the following years 1951, 1955, 1957, 1960, 1963, 1973, 1974, 1977, 1987.

Map Id	Business Activity	Premise	Ref No.	Year	Location Confidence	Distance to Road Corridor or Area
42	MOTOR GARAGES &/OR ENGINEERS &/OR SERVICE STATIONS.	Brook Vale Zuto Port, Harbord Rd., Brookvale. 2100	27878	1984	Road Match	50m
	MOTOR GARAGES &/OR ENGINEERS &/OR SERVICE STATIONS.	Brookvale Auto Port., Harbord Rd., Brookvale 2100	14292	1983	Road Match	50m
	MOTOR GARAGES &/OR ENGINEERS &/OR SERVICE STATIONS. (M6860)	Brookvale Auto Port, Harbord Rd., Brookvale. 2100.	56344	1982	Road Match	50m
	MOTOR GARAGES &/OR ENGINEERS &/OR SERVICE STATIONS.	Brookvale Auto Port., Harbord Rd., Brookvale. 2100	64023	1981	Road Match	50m
	MOTOR GARAGES &/OR ENGINEERS &/OR SERVICE STATIONS.	Brookvale Auto Port., Harbord Rd., Brookvale. 2100	51528	1980	Road Match	50m
	MOTOR GARAGES &/OR ENGINEERS &/OR SERVICE STATIONS.	Brookvale Auto Port., Harbord Rd., Brookvale. 2100.	40921	1979	Road Match	50m
	MOTOR GARAGES &/OR ENGINEERS &/OR SERVICE STATIONS.	Brookvale Auto Port, Harbord Rd., Brookvale. 2100	49464	1978	Road Match	50m
	MOTOR GARAGES &/OR ENGINEERS &/OR SERVICE STATIONS.	Brookvale Auto Port., Harbord Rd., Brookvale 2100	25181	1976	Road Match	50m
	MOTOR GARAGES &/OR ENGINEERS.	Brookvale Auto Port., Harbord Rd., Brookvale. 2100	58486	1975	Road Match	50m
	MOTOR GARAGES &/OR ENGINEERS.	Brookvale Auto Port., Harbord Rd Brookvale	7659	1972	Road Match	50m
	MOTOR SERVICE STATIONS-PETROL, OIL, ETC.	Esso Service Station., Harbord Rd Brookvale	16493	1972	Road Match	50m
	MOTOR GARAGES &/OR ENGINEERS.	Supreme Service Station., Harbord Rd Brookvale	7682	1972	Road Match	50m
	MOTOR GARAGES &/OR ENGINEERS.	Brookvale Auto Port., Harbord Rd Brookvale	56412	1971	Road Match	50m
	MOTOR SERVICE STATIONS-PETROL, OIL, ETC.	Esso Service Station., Harbord Rd Brookvale	63078	1971	Road Match	50m
	MOTOR GARAGES &/OR ENGINEERS.	Wingala Service Centre., Harbord Rd Brookvale	56440	1971	Road Match	50m
	MOTOR SERVICE STATIONS-PETROL,OIL,Etc.	Esso Service Station., Harbord Rd., BROOKVALE	341051	1970	Road Match	50m
	MOTOR GARAGES & ENGINEERS(M6S6)	Wingala Service Centre., Harbord Rd., BROOKVALE	338902	1970	Road Match	50m
	MOTOR SERVICE STATIONS-PETROL, OIL, ETC.	Esso Service Station., Harbord Rd Brookvale	47574	1969	Road Match	50m
	MOTOR GARAGES & ENGINEERS.	Wingala Service Centre., Harbord Rd Brookvale	37702	1969	Road Match	50m
	MOTOR GARAGES & ENGINEERS	Wingala Service Centre., Harbord Rd Brookvale	21134	1968	Road Match	50m
	MOTOR GARAGES & ENGINEERS.	Wingala Service Centre., Harbord Rd Brookvale	6703	1967	Road Match	50m
	MOTOR GARAGES & ENGINEERS.	Wingala Service Centre., Harbord Rd., Brookvale	55745	1966	Road Match	50m

Map Id	Business Activity	Premise	Ref No.	Year	Location Confidence	Distance to Road Corridor or Area
42	MOTOR GARAGES & ENGINEERS	Edwards, W. H., Harbord Rd. DEE WHY	347091	1961	Road Match	50m
	MOTOR GARAGES & ENGINEERS	Edwards W. H., Harbord Rd., Dee Why	13954	1959	Road Match	50m
	MOTOR GARAGE/ENGINEERS.	Edwards W. H., Harbord Rd Dee Why	1009	1958	Road Match	50m
	MOTOR GARAGES &/OR ENGINEERS.	Edwards W. H., Harbord Rd Dee Why	57598	1956	Road Match	50m
	MOTOR GARAGES &/OR ENGINEERS.	Edwards W. H., Harbord Rd., Dee Why	49214	1954	Road Match	50m
	MOTOR GARAGES &/OR ENGINEERS.	Edwards W. H., Harbord Rd Dee Why	39954	1953	Road Match	50m
43	MOTOR GARAGE & SERVICE STATIONS.	Caltex Service Station Brookvale, 46 Pittwater Rd., Brookvale. 2100	64814	1989	Road Match	153m
	MOTOR GARAGES & SERVICE STATIONS.	Caltex Service Station Brookvale, 46 Pittwater Rd., Brookvale. 2100	53930	1988	Road Match	153m
	MOTOR GARAGES & SERVICE STATIONS.	Caltex Service Station Brookvale, 46 Pittwater Rd., Brookvale. 2100	64393	1986	Road Match	153m
	MOTOR SERVICE STATIONS-PETROL,OIL,ETC.	Ampol Service Station., 456 Pittwater Rd., BROOKVALE	340766	1970	Road Match	153m
	MOTOR SERVICE STATIONS-PETROL,OIL,ETC.	Ensign Service Station., Pittwater Rd., BROOKVALE	341031	1970	Road Match	153m
	MOTOR SERVICE STATIONS-PETROL,OIL,ETC.	Total Service Station., 438 Pittwater Rd., BROOKVALE	341560	1970	Road Match	153m
	MOTOR SERVICE STATIONS-PETROL, OIL, ETC.	Ampol Service Station., 456 Pittwater Rd Brookvale	47570	1969	Road Match	153m
	MOTOR SERVICE STATIONS-PETROL, OIL, ETC.	Booney S. & N., Pittwater Rd Brookvale	47571	1969	Road Match	153m
	MOTOR GARAGES & ENGINEERS.	BP Corvette Service Station., Pittwater Rd Brookvale	37685	1969	Road Match	153m
	MOTOR SERVICE STATIONS-PETROL, OIL, ETC.	Ensign Service Station., Pittwater Rd Brookvale	47573	1969	Road Match	153m
	MOTOR SERVICE STATIONS-PETROL, OIL, ETC.	Total Service Station., 438 Pittwater Rd Brookvale	47579	1969	Road Match	153m
	MOTOR SERVICE STATIONS-PETROL, OIL, ETC.	Ampol Service Station., 456 Pittwater Rd Brookvale	30992	1968	Road Match	153m
	MOTOR SERVICE STATIONS-PETROL, OIL, ETC.	Booney S. & N., Pittwater Rd Brookvale	30993	1968	Road Match	153m
	MOTOR GARAGES & ENGINEERS	BP Corvette Service Station., Pittwater Rd Brookvale	21115	1968	Road Match	153m
	MOTOR SERVICE STATIONS-PETROL, OIL, ETC.	Ensign Service Station., Pittwater Rd Brookvale	30995	1968	Road Match	153m
	MOTOR SERVICE STATIONS-PETROL, OIL, ETC.	Total Service Station., 438 Pittwater Rd Brookvale	31000	1968	Road Match	153m
	MOTOR SERVICE STATIONS-PETROL, OIL, ETC.	Ampol Service Station., 456 Pittwater Rd Brookvale	15473	1967	Road Match	153m
	MOTOR SERVICE STATIONS-PETROL, OIL, ETC.	Booney S. & N., Pittwater Rd Brookvale	15474	1967	Road Match	153m
	MOTOR GARAGES & ENGINEERS.	BP Corvette Service Station., Pittwater Rd Brookvale	6686	1967	Road Match	153m
	MOTOR SERVICE STATIONS-PETROL, OIL, ETC.	Ensign Service Station., Pittwater Rd Brookvale	15476	1967	Road Match	153m
	MOTOR SERVICE STATIONS-PETROL, OIL, ETC.	Total Service Station., 438 Pittwater Rd Brookvale	15481	1967	Road Match	153m
	MOTOR SERVICE STATIONS-PETROL, OIL, ETC.	Ampol Service Station., 456 Pittwater Rd Brookvale	1050	1966	Road Match	153m



Map Id	Business Activity	Premise	Ref No.	Year	Location Confidence	Distance to Road Corridor or Area
43	MOTOR SERVICE STATIONS-PETROL, OIL, ETC.	Booney S. & N., Pittwater Rd Brookvale	1051	1966	Road Match	153m
	MOTOR GARAGES & ENGINEERS.	BP Corvette Service Station., Pittwater Rd Brookvale	55730	1966	Road Match	153m
	MOTOR SERVICE STATIONS-PETROL, OIL, ETC.	Ensign Service Station., Pittwater Rd Brookvale	1053	1966	Road Match	153m
	MOTOR SERVICE STATIONS-PETROL, OIL, ETC.	Total Service Station., 438 Pittwater Rd Brookvale	1058	1966	Road Match	153m
	Motor Service Stations - Petrol, Oil, Etc.	Ampol Service Station, 456 Pittwater Rd. Brookvale	125505	1965	Road Match	153m
	Motor Service Stations - Petrol, Oil, Etc.	Total Service Station, 438 Pittwater Rd. Brookvale	125511	1965	Road Match	153m
	MOTOR SERVICE STATIONS-PETROL, OIL, ETC.	Ampol Service Station., 456 Pittwater Rd Brookvale	51793	1964	Road Match	153m
	MOTOR GARAGES & ENGINEERS	Bombardier Motor Sales Pty. Ltd., 305 Pittwater Rd Brookvale	43504	1964	Road Match	153m
	MOTOR SERVICE STATIONS-PETROL, OIL, ETC.	Golden Fleece Brookvale Service Station., 460 Pittwater Rd Brookvale	51796	1964	Road Match	153m
	MOTOR SERVICE STATIONS-PETROL, OIL, ETC.	Total Service Station., 438 Pittwater Rd Brookvale	51800	1964	Road Match	153m
	MOTOR GARAGES & ENGINEERS.	Bombardier Motor Sales Pty. Ltd., 305 Pittwater Rd Brookvale	29000	1962	Road Match	153m
	MOTOR SERVICE STATIONS-PETROL, OIL, ETC.	Golden Fleece Brookvale Service Station., 460 Pittwater Rd Brookvale	37953	1962	Road Match	153m
	MOTOR GARAGES & ENGINEERS	Bombardier Motor Sales Pty. Ltd., 305 Pittwater Rd. BROOKVALE	346681	1961	Road Match	153m
	MOTOR SERVICE STATIONS—PETROL, OIL, Etc.	Golden Fleece Brookvale Service Station, 460 Pittwater Rd. BROOKVALE	350611	1961	Road Match	153m
	MOTOR GARAGES & ENGINEERS	Try Lance., 220 Pittwater Rd Brookvale	13729	1959	Road Match	153m
	MOTOR GARAGE/ENGINEERS.	Brookvale Motors., Pittwater Rd Brookvale	717	1958	Road Match	153m
	DRY CLEANERS, PRESSERS & DYERS	Mercury Dry Cleaners., Pittwater Rd Brookvale	317	1958	Road Match	153m
	MOTOR GARAGE/ENGINEERS.	Try Lance., 220 Pittwater Rd Brookvale	9179	1958	Road Match	153m
	MOTOR GARAGES &/OR ENGINEERS.	Brookvale Motors., Pittwater Rd Brookvale	57329	1956	Road Match	153m
	MOTOR GARAGES &/OR ENGINEERS.	Brookvale Motors., Pittwater Rd., Brookvale	57060	1956	Road Match	153m
	MOTOR GARAGES &/OR ENGINEERS.	Goddard B. D., Pittwater Rd Brookvale	57714	1956	Road Match	153m
	MOTOR GARAGES &/OR ENGINEERS.	Try Lance., 220 Pittwater Rd Brookvale	61595	1956	Road Match	153m
	MOTOR GARAGES &/OR ENGINEERS.	Bombardier S., 240 Pittwater Rd Brookvale	48919	1954	Road Match	153m
	MOTOR GARAGES &/OR ENGINEERS.	Brookvale House Car Repairs., 220 Pittwater Rd Brookvale	48962	1954	Road Match	153m
	MOTOR GARAGES &/OR ENGINEERS.	Brookvale Motors., Pittwater Rd Brookvale	48963	1954	Road Match	153m
	MOTOR GARAGES &/OR ENGINEERS.	Brookvale Motors., Pittwater Rd Brookvale	44596	1954	Road Match	153m
	MOTOR GARAGES &/OR ENGINEERS.	Goddard B D., Pittwater Rd Brookvale	44622	1954	Road Match	153m
	MOTOR GARAGES &/OR ENGINEERS.	Goddard B. D., Pittwater Rd Brookvale	49326	1954	Road Match	153m
	MOTOR GARAGES &/OR ENGINEERS.	Lance Try's Service Station., 220 Pittwater Rd Brookvale	49551	1954	Road Match	153m
	DRY CLEANERS, PRESSERS & DYERS.	Mercury Dry Cleaners., 343 Pittwater Rd Brookvale	44448	1954	Road Match	153m

Map Id	Business Activity	Premise	Ref No.	Year	Location Confidence	Distance to Road Corridor or Area
43	MOTOR GARAGES &/OR ENGINEERS.	Try Lance., 220 Pittwater Rd., Brookvale	54227	1954	Road Match	153m
	MOTOR GARAGES &/OR ENGINEERS.	Bombardier S., 240 Pittwater Rd Brookvale	36634	1953	Road Match	153m
	MOTOR GARAGES &/OR ENGINEERS.	Brookvale House Car Repairs., 220 Pittwater Rd Brookvale	36675	1953	Road Match	153m
	MOTOR GARAGES &/OR ENGINEERS.	Goddard B D., Pittwater Rd Brookvale	36448	1953	Road Match	153m
	MOTOR GARAGES &/OR ENGINEERS.	Goddard B. D., Pittwater Rd Brookvale	40052	1953	Road Match	153m
	DRY CLEANERS, PRESSERS & DYERS.	Mercury Dry Cleaners., 343 Pittwater Rd Brookvale	36273	1953	Road Match	153m
	MOTOR GARAGES &/OR ENGINEERS.	Try Lance., 220 Pittwater Rd., Brookvale	43846	1953	Road Match	153m
	MOTOR GARAGES &/OR ENGINEERS.	James C., Pitt Water Rd Brookvale	31798	1952	Road Match	153m
	DRY CLEANERS, PRESSERS & DYERS.	Mercury Dry Cleaners., 343 Pittwater Rd Brookvale	27184	1952	Road Match	153m
	MOTOR GARAGES &/OR ENGINEERS.	Try Lance., 220 Pittwater Rd Brookvale	32349	1952	Road Match	153m
	MOTOR GARAGES &/OR ENGINEERS	James, C., Pittwater Rd., Brookvale	83920	1950	Road Match	153m
	DRY CLEANERS, PRESSERS & DYERS	Mercury Dry Cleaners, 343 Pittwater Rd., Brookvale	35525	1950	Road Match	153m
	MOTOR GARAGES &/OR ENGINEERS	Try, Lance, 220 Pittwater Rd., Brookvale	84483	1950	Road Match	153m
	MOTOR GARAGES &/OR ENGINEERS.	James C., Pittwater Rd Brookvale	22498	1948-49	Road Match	153m
	DRY CLEANERS, PRESSERS & DYERS.	Mercury Dry Cleaners., 343 Pittwater Rd Brookvale	17364	1948-49	Road Match	153m
	MOTOR GARAGES &/OR ENGINEERS.	Try Lance., 220 Pittwater Rd Brookvale	22959	1948-49	Road Match	153m
44	MOTOR GARAGES &/OR ENGINEERS &/OR SERVICE STATIONS.	White Motors., Mitchell Rd., Brookvale 2100	35208	1976	Road Match	362m
	MOTOR GARAGES &/OR ENGINEERS.	White Motors, Mitchell Rd., Brookvale. 2100	59776	1975	Road Match	362m
45	MOTOR SERVICE STATIONS-PETROL,OIL,Etc.	Hall, W., Warringah Rd., BROOKVALE	341192	1970	Road Match	362m
	MOTOR SERVICE STATIONS-PETROL, OIL, ETC.	Hall W., Warringah Rd Brookvale	47576	1969	Road Match	362m
	MOTOR SERVICE STATIONS-PETROL, OIL, ETC.	Hall W., Warringah Rd Brookvale	30997	1968	Road Match	362m
	MOTOR SERVICE STATIONS-PETROL, OIL, ETC.	Hall W., Warringah Rd Brookvale	15478	1967	Road Match	362m
	MOTOR SERVICE STATIONS-PETROL, OIL, ETC.	Hall W., Warringah Rd Brookvale	1055	1966	Road Match	362m
	Motor Service Stations - Petrol, Oil, Etc.	Hall, W., Warringah Rd. Brookvale	125508	1965	Road Match	362m
	MOTOR SERVICE STATIONS-PETROL, OIL, ETC.	Hall W., Warringah Rd Brookvale	51797	1964	Road Match	362m
46	Motor Garages & Service Stations	Shell Dee Why Service Station, Pittwater Rd., Dee Why 2099	53852	1991	Road Match	368m
	MOTOR GARAGES & ENGINEERS	B.P. Corvette Service Station., 55A Pittwater Rd Dee Why	25585	1968	Road Match	368m
	MOTOR SERVICE STATIONS-PETROL, OIL, ETC.	BP Corvette Service Station., 55A Pittwater Rd Dee Why	31142	1968	Road Match	368m
	MOTOR SERVICE STATIONS-PETROL, OIL, ETC.	Dee Why Star., 193 Pittwater Rd Dee Why	31145	1968	Road Match	368m
	MOTOR GARAGES & ENGINEERS.	B.P. Corvette Service Station., 55A Pittwater Rd., Dee Why	7028	1967	Road Match	368m

Map Id	Business Activity	Premise	Ref No.	Year	Location Confidence	Distance to Road Corridor or Area
46	MOTOR SERVICE STATIONS-PETROL, OIL, ETC.	BP Corvette Service Station., 55A Pittwater Rd Dee Why	15623	1967	Road Match	368m
	MOTOR GARAGES & ENGINEERS.	Buckle B. Autos Toyota Service., 55A Pittwater Rd Dee Why	7031	1967	Road Match	368m
	MOTOR SERVICE STATIONS-PETROL, OIL, ETC.	Dee Why Star., 193 Pittwater Rd Dee Why	15625	1967	Road Match	368m
	MOTOR SERVICE STATIONS-PETROL, OIL, ETC.	Dee Why Star., 193 Pittwater Rd Dee Why	1199	1966	Road Match	368m
	Motor Service Stations - Petrol, Oil, Etc.	Dee Why Star, 193 Pittwater Rd. Dee Why	125629	1965	Road Match	368m
	MOTOR GARAGES & ENGINEERS	Lucas, C., Pittwater Rd. DEE WHY	347594	1961	Road Match	368m
	MOTOR GARAGES & ENGINEERS	Allard Motor Works., Pittwater Rd Dee Why	13950	1959	Road Match	368m
	MOTOR GARAGES & ENGINEERS	Lucas C., Pittwater Rd., Dee Why	13956	1959	Road Match	368m
	MOTOR GARAGES & ENGINEERS	Mills Garage & Service Station., Pittwater Rd Dee Why	13957	1959	Road Match	368m
	MOTOR GARAGE/ENGINEERS.	Allard Motor Works., Pittwater Rd Dee Why	520	1958	Road Match	368m
	MOTOR GARAGE/ENGINEERS.	Lucas C., Pittwater Rd Dee Why	4480	1958	Road Match	368m
	MOTOR GARAGE/ENGINEERS.	Mill's Garage & Service Station., Pittwater Rd Dee Why	4594	1958	Road Match	368m
	MOTOR GARAGES &/OR ENGINEERS.	Allard Motor Works., Pittwater Rd Dee Why	57146	1956	Road Match	368m
	MOTOR SERVICE STATIONS-PETROL, ETC.	Dee Why Service Station., Pittwater Rd Dee Why	61871	1956	Road Match	368m
	MOTOR GARAGES &/OR ENGINEERS.	Lucas C., Pittwater Rd Dee Why	57987	1956	Road Match	368m
	MOTOR GARAGES &/OR ENGINEERS.	Mill's Garage & Service Station., Pittwater Rd Dee Why	61146	1956	Road Match	368m
	MOTOR GARAGES &/OR ENGINEERS.	Swan Lagoon Service Station., Pittwater Rd Dee Why	61551	1956	Road Match	368m
	MOTOR GARAGES &/OR ENGINEERS.	Allard Motor Works., Pittwater Rd Dee Why	44720	1954	Road Match	368m
	MOTOR GARAGES &/OR ENGINEERS.	Dee Why Auto Service., 490 Pittwater Rd Dee Why	44609	1954	Road Match	368m
	MOTOR GARAGES &/OR ENGINEERS.	Dee Why Auto Service., 490 Pittwater Rd Dee Why	49163	1954	Road Match	368m
	MOTOR GARAGES &/OR ENGINEERS.	Lucas., C Pittwater Rd Dee Why	49602	1954	Road Match	368m
	MOTOR GARAGES &/OR ENGINEERS.	Mill's Garage & Service Station., Pittwater Rd Dee Why	49704	1954	Road Match	368m
	MOTOR GARAGES &/OR ENGINEERS.	Swan Lagoon Service Station., Pittwater Rd., Dee Why	54189	1954	Road Match	368m
	DRY CLEANERS, PRESSERS & DYERS.	Warringah Dry Cleaner., 448 Pittwater Rd Dee Why	44571	1954	Road Match	368m
	MOTOR GARAGES &/OR ENGINEERS.	Allard Motor Works., Pittwater Rd Dee Why	36516	1953	Road Match	368m
	MOTOR GARAGES &/OR ENGINEERS.	Lucas C., Pittwater Rd Dee Why	40290	1953	Road Match	368m
	DRY CLEANERS, PRESSERS & DYERS.	Warringah Dry Cleaner., 448 Pittwater Rd., Dee Why	36405	1953	Road Match	368m
	MOTOR GARAGES &/OR ENGINEERS.	Allard Motor Works., Pittwater Rd Dee Why	27440	1952	Road Match	368m
	MOTOR GARAGES &/OR ENGINEERS.	Lucas C., Pittwater Rd Dee Why	31890	1952	Road Match	368m
	DRY CLEANERS, PRESSERS & DYERS.	Warringah Dry Cleaner, 448 Pittwater Rd., Dee Why	27343	1952	Road Match	368m
	MOTOR GARAGES &/OR ENGINEERS	Allard Motor Works, Pittwater Rd., Dee Why	83373	1950	Road Match	368m
	MOTOR GARAGES &/OR ENGINEERS	Lucas, C., Pittwater Rd., Dee Why	84019	1950	Road Match	368m



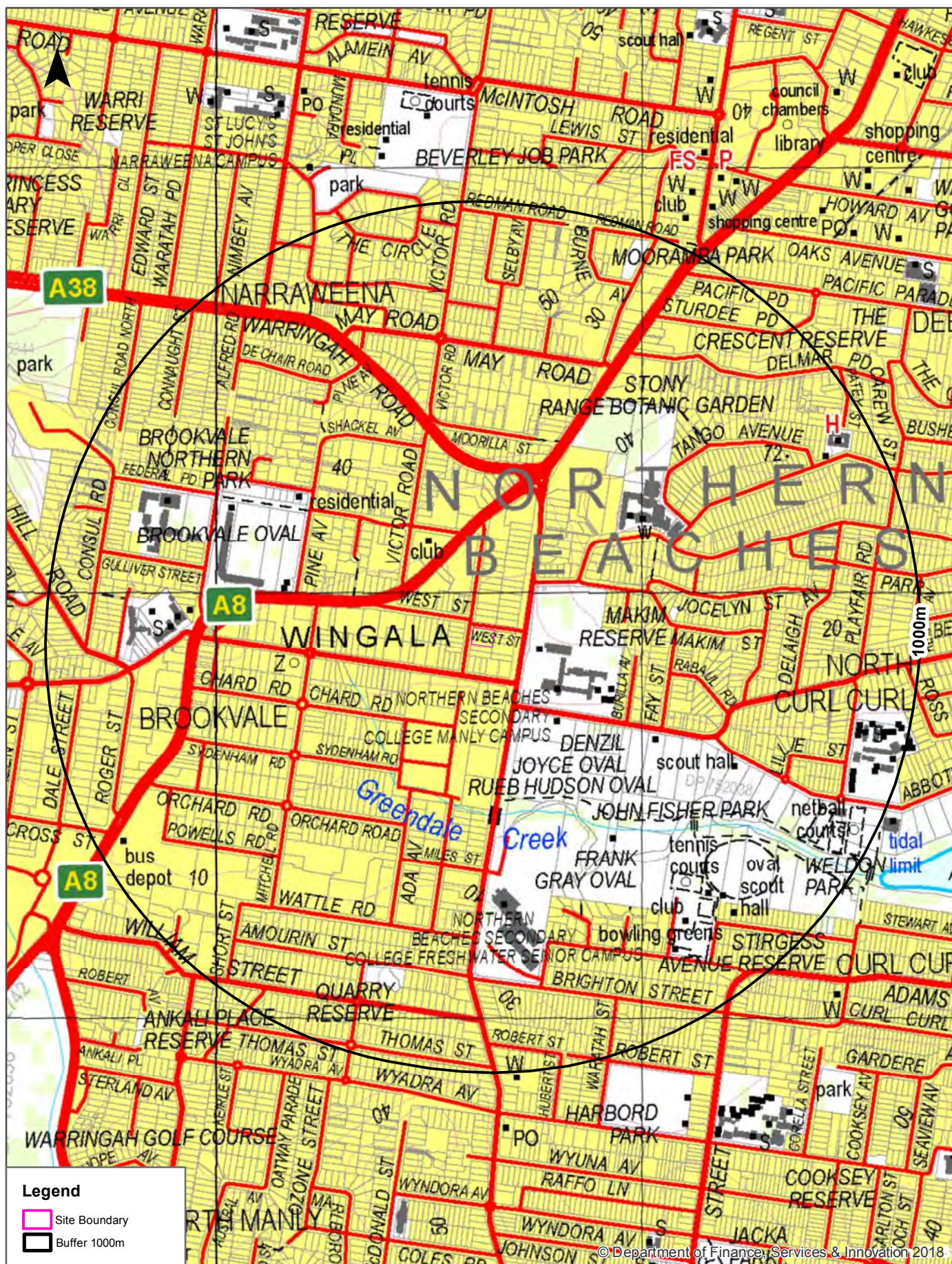
Map Id	Business Activity	Premise	Ref No.	Year	Location Confidence	Distance to Road Corridor or Area
46	MOTOR SERVICE STATIONS-PETROL, Etc.	Lucas, C., Pittwater Rd., Dee Why	86160	1950	Road Match	368m
	DRY CLEANERS, PRESSERS & DYERS	Warringah Dry Cleaners, 448-450 Pittwater Rd., Dee Why	35114	1950	Road Match	368m
	MOTOR GARAGES &/OR ENGINEERS.	Allard Motor Works., Pittwater Rd., Dee Why	17703	1948-49	Road Match	368m
	MOTOR GARAGES &/OR ENGINEERS.	Lucas C., Pittwater Rd Dee Why	22571	1948-49	Road Match	368m
	MOTOR SERVICE STATIONS-PETROL, ETC.	Lucas C., Pittwater Rd Dee Why	26595	1948-49	Road Match	368m
	DRY CLEANERS, PRESSERS & DYERS.	Warringah Dry Cleaners., 448-450 Pittwater Rd., Dee Why	17035	1948-49	Road Match	368m
	DRY CLEANERS, PRESSERS & DYERS.	Warringah Dry Cleaners., 448-450 Pittwater Rd., Dee Why	17583	1948-49	Road Match	368m
47	MOTOR GARAGES & ENGINEERS(M6S6)	Buckle, B. Auto Conversions., 559 Orchard Rd., BROOKVALE	337460	1970	Road Match	444m
	MOTOR GARAGES & ENGINEERS.	Buckle B. Auto Conversions., 559 Orchard Rd Brookvale	37688	1969	Road Match	444m
	MOTOR GARAGES & ENGINEERS	Buckle B. Auto Conversions., 559 Orchard Rd Brookvale	21118	1968	Road Match	444m
	MOTOR GARAGES & ENGINEERS.	Buckle B. Auto Conversions., 559 Orchard Rd Brookvale	6689	1967	Road Match	444m

Reproduced with permission of UBD and Hardie Grant Media Pty Ltd DD 01/08/2018



# Topographic Map 2015

35-39 Carter Road, Brookvale, NSW 2100

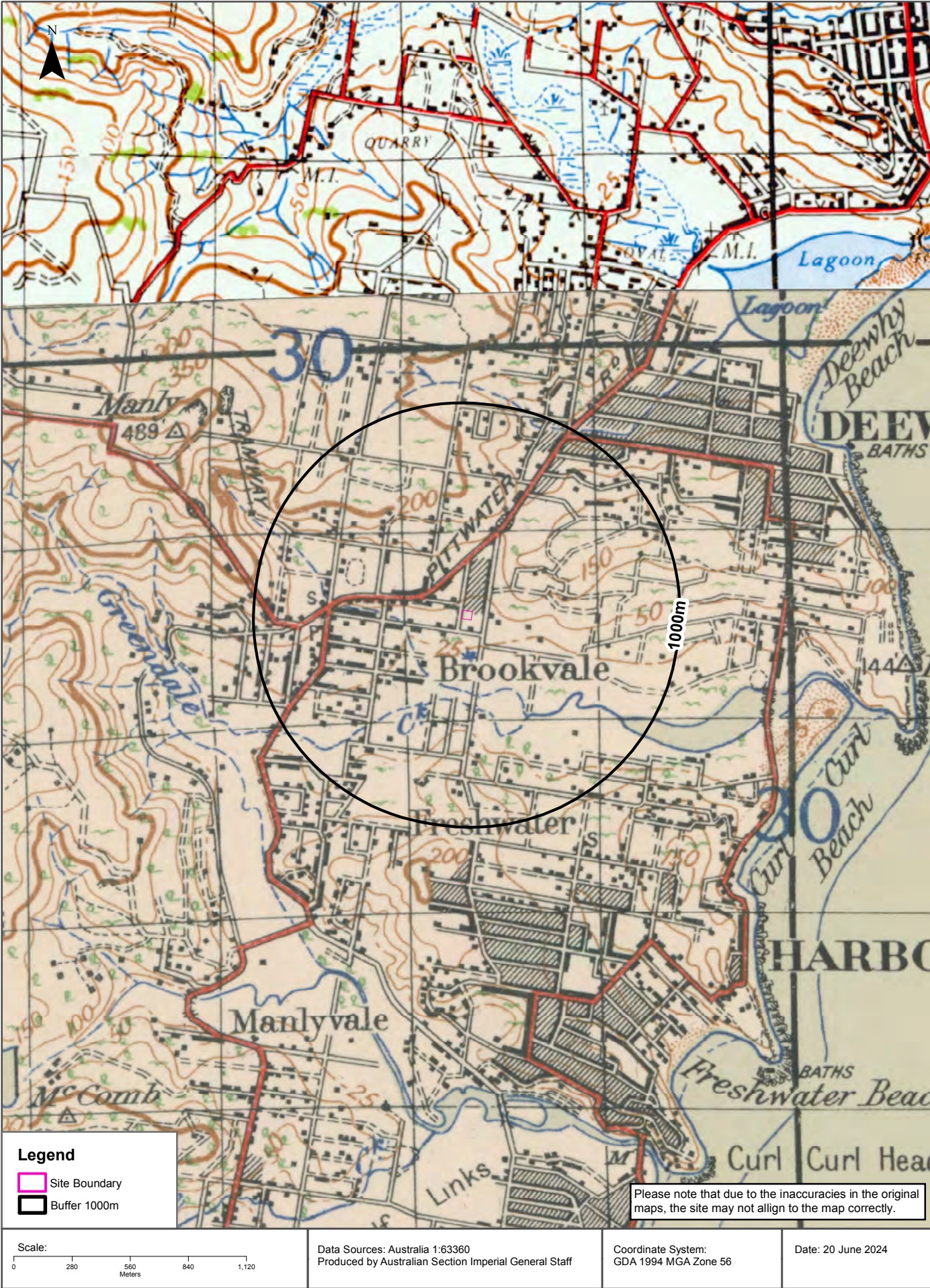








Historical Map 1936 - 1942  
35-39 Carter Road, Brookvale, NSW 2100





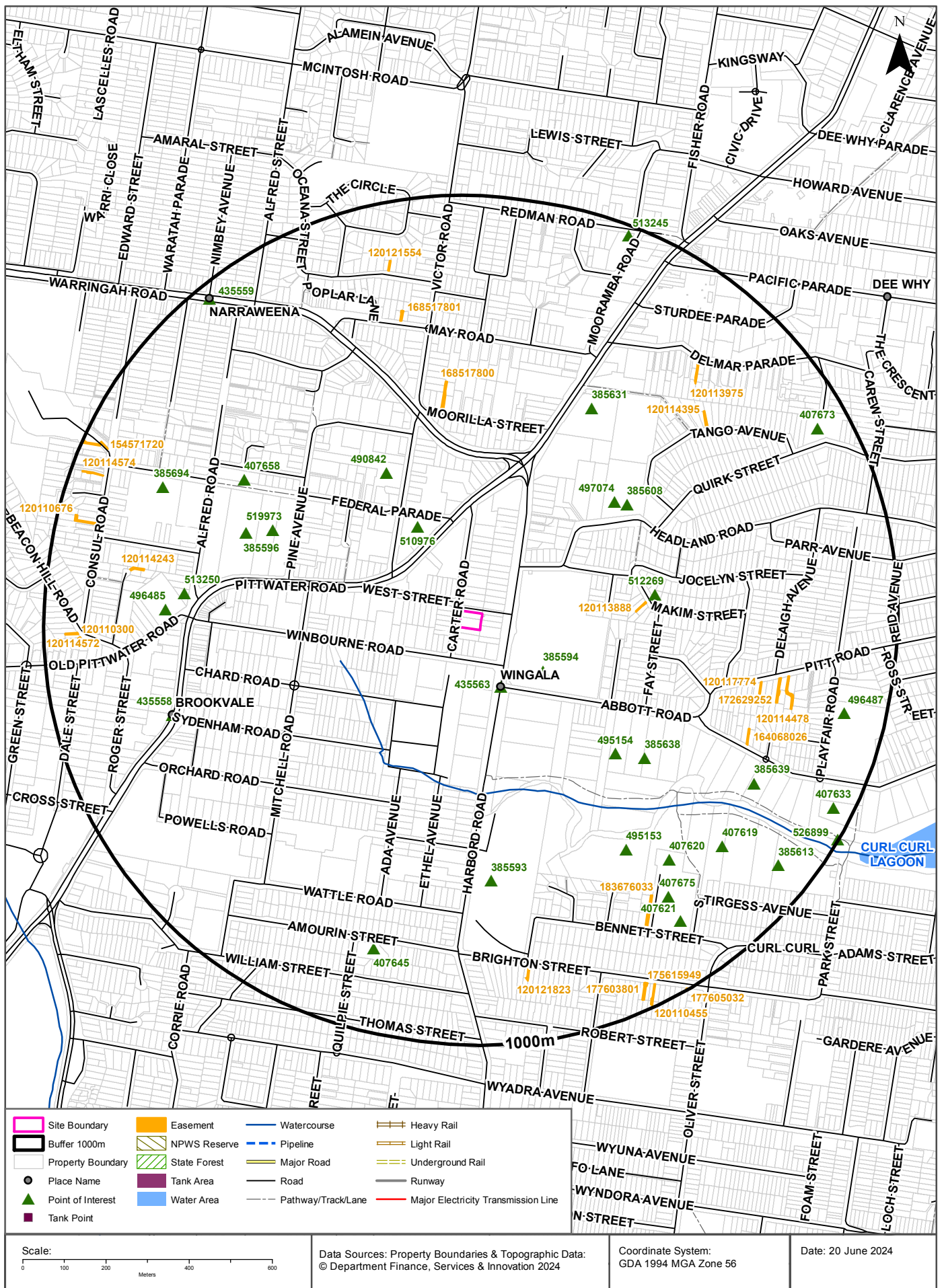
**35-39 Carter Road, Brookvale, NSW 2100**





# Topographic Features

35-39 Carter Road, Brookvale, NSW 2100





# Topographic Features

35-39 Carter Road, Brookvale, NSW 2100

## Points of Interest

What Points of Interest exist within the dataset buffer?

Map Id	Feature Type	Label	Distance	Direction
435563	Urban Place	WINGALA	146m	South East
385594	High School	NORTHERN BEACHES SECONDARY COLLEGE MANLY CAMPUS	181m	South East
510976	Club	MANLY WARRINGAH RUGBY LEAGUE CLUB	228m	North West
490842	Nursing Home	ALEXANDER AGED CARE	377m	North West
497074	Combined Primary-Secondary School	ST LUKE'S GRAMMAR SCHOOL	417m	North East
512269	Park	MAKIM RESERVE	418m	East
385608	Place Of Worship	ANGLICAN CHURCH	436m	North East
495154	Sports Field	DENZIL JOYCE OVAL	442m	South East
519973	Park	BROOKVALE PARK	494m	North West
385638	Sports Field	RUEB HUDSON OVAL	503m	South East
385596	Sports Field	BROOKVALE OVAL	551m	West
385631	Park	STONY RANGE BOTANIC GARDEN	560m	North East
385593	High School	NORTHERN BEACHES SECONDARY COLLEGE FRESHWATER SENI	604m	South
407658	Park	BROOKVALE NORTHERN PARK	611m	North West
495153	Sports Field	FRANK GRAY OVAL	634m	South East
513250	Community Facility	BROOKVALE COMMUNITY CENTRE	666m	West
496485	Primary School	BROOKVALE PUBLIC SCHOOL	708m	West
407620	Sports Court	TENNIS COURTS	716m	South East
435558	Suburb	BROOKVALE	722m	West
385639	Sports Field	JOHN FISHER PARK	756m	South East
385694	Combined Primary-Secondary School	ST AUGUSTINE'S COLLEGE SYDNEY	778m	North West
407619	Sports Field	OVAL	781m	South East
407675	Club	HARBORD BOWLING AND RECREATION CLUB	786m	South East
407645	Park	QUARRY RESERVE	801m	South
407621	Sports Field	BOWLING GREENS	851m	South East
496487	Primary School	CURL CURL NORTH PUBLIC SCHOOL	899m	East
385613	Park	WELDON PARK	915m	South East
407673	General Hospital	DELMAR PRIVATE HOSPITAL	921m	North East
407633	Sports Court	NETBALL COURTS	952m	South East
435559	Suburb	NARRAWEENA	966m	North West
513245	Park	MOORAMBA PARK	976m	North

Map Id	Feature Type	Label	Distance	Direction
526899	Lookout	RAY COX VIEWING DECK	998m	South East

Topographic Data Source: © Land and Property Information (2015)

Creative Commons 3.0 © Commonwealth of Australia <http://creativecommons.org/licenses/by/3.0/au/deed.en>

## Topographic Features

35-39 Carter Road, Brookvale, NSW 2100

### Tanks (Areas)

What are the Tank Areas located within the dataset buffer?

Note. The large majority of tank features provided by LPI are derived from aerial imagery & are therefore primarily above ground tanks.

Map Id	Tank Type	Status	Name	Feature Currency	Distance	Direction
N/A	No records in buffer					

### Tanks (Points)

What are the Tank Points located within the dataset buffer?

Note. The large majority of tank features provided by LPI are derived from aerial imagery & are therefore primarily above ground tanks.

Map Id	Tank Type	Status	Name	Feature Currency	Distance	Direction
N/A	No records in buffer					

Tanks Data Source: © Land and Property Information (2015)

Creative Commons 3.0 © Commonwealth of Australia <http://creativecommons.org/licenses/by/3.0/au/deed.en>

## Major Easements

What Major Easements exist within the dataset buffer?

Note. Easements provided by LPI are not at the detail of local governments. They are limited to major easements such as Right of Carriageway, Electrical Lines (66kVa etc.), Easement to drain water & Significant subterranean pipelines (gas, water etc.).

Map Id	Easement Class	Easement Type	Easement Width	Distance	Direction
120113888	Primary	Undefined		369m	East
168517800	Primary	Right of way	variable	485m	North
120117774	Primary	Undefined		687m	East
164068026	Primary	Right of way	variable	688m	South East
120114395	Primary	Undefined		699m	North East
168517801	Primary	Right of way	4.5 & 6.2 & var	712m	North
172629252	Primary	Right of way	4m,6m & Var	730m	East
120114478	Primary	Undefined		750m	East
120113975	Primary	Undefined		755m	North East
183676033	Primary	Right of way	Variable	759m	South East
120114243	Primary	Undefined		770m	West
120121823	Primary	Undefined		820m	South
120121554	Primary	Undefined		836m	North
120110676	Primary	Undefined		906m	West



Map Id	Easement Class	Easement Type	Easement Width	Distance	Direction
120110300	Primary	Undefined		910m	West
120114572	Primary	Undefined		916m	West
120114574	Primary	Undefined		921m	West
154571720	Primary	Right of way	1.7m and Var.	936m	North West
177603801	Primary	Right of way		936m	South East
175615949	Primary	Right of way	3.5 & 5.5	938m	South East
120110455	Primary	Undefined		949m	South East
177605032	Primary	Right of way	4m & Var	995m	South East

Easements Data Source: © Land and Property Information (2015)

Creative Commons 3.0 © Commonwealth of Australia <http://creativecommons.org/licenses/by/3.0/au/deed.en>

## Topographic Features

35-39 Carter Road, Brookvale, NSW 2100

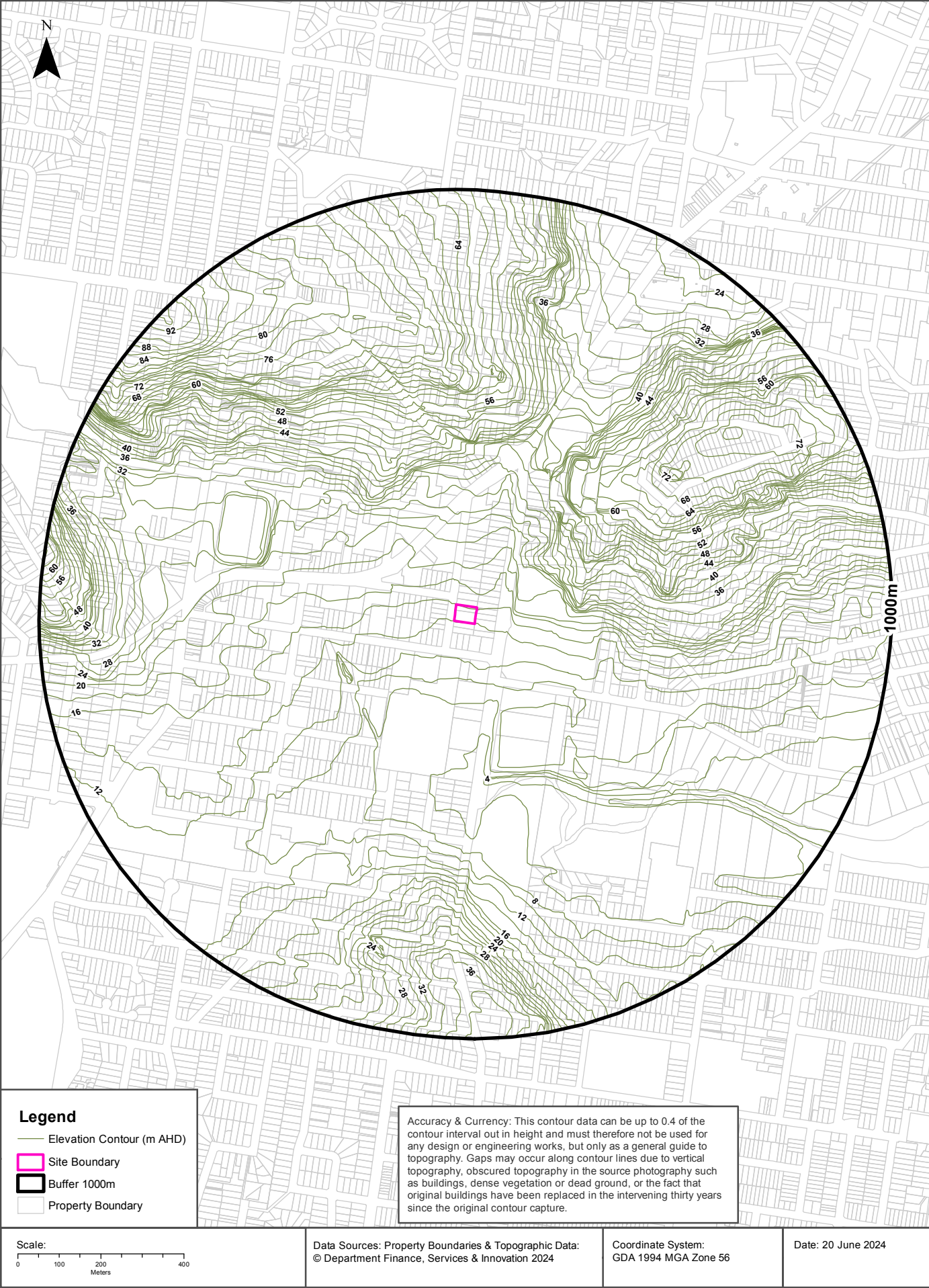
### State Forest

What State Forest exist within the dataset buffer?

State Forest Number	State Forest Name	Distance	Direction
N/A	No records in buffer		

State Forest Data Source: © NSW Department of Finance, Services & Innovation (2018)

Creative Commons 3.0 © Commonwealth of Australia <http://creativecommons.org/licenses/by/3.0/au/deed.en>





## Hydrogeology & Groundwater

35-39 Carter Road, Brookvale, NSW 2100

### Hydrogeology

Description of aquifers within the dataset buffer:

Description	Distance	Direction
Porous, extensive aquifers of low to moderate productivity	0m	On-site

Hydrogeology Map of Australia : Commonwealth of Australia (Geoscience Australia)

Creative Commons 3.0 © Commonwealth of Australia <http://creativecommons.org/licenses/by/3.0/au/deed.en>

### Temporary Water Restriction (Botany Sands Groundwater Source) Order 2018

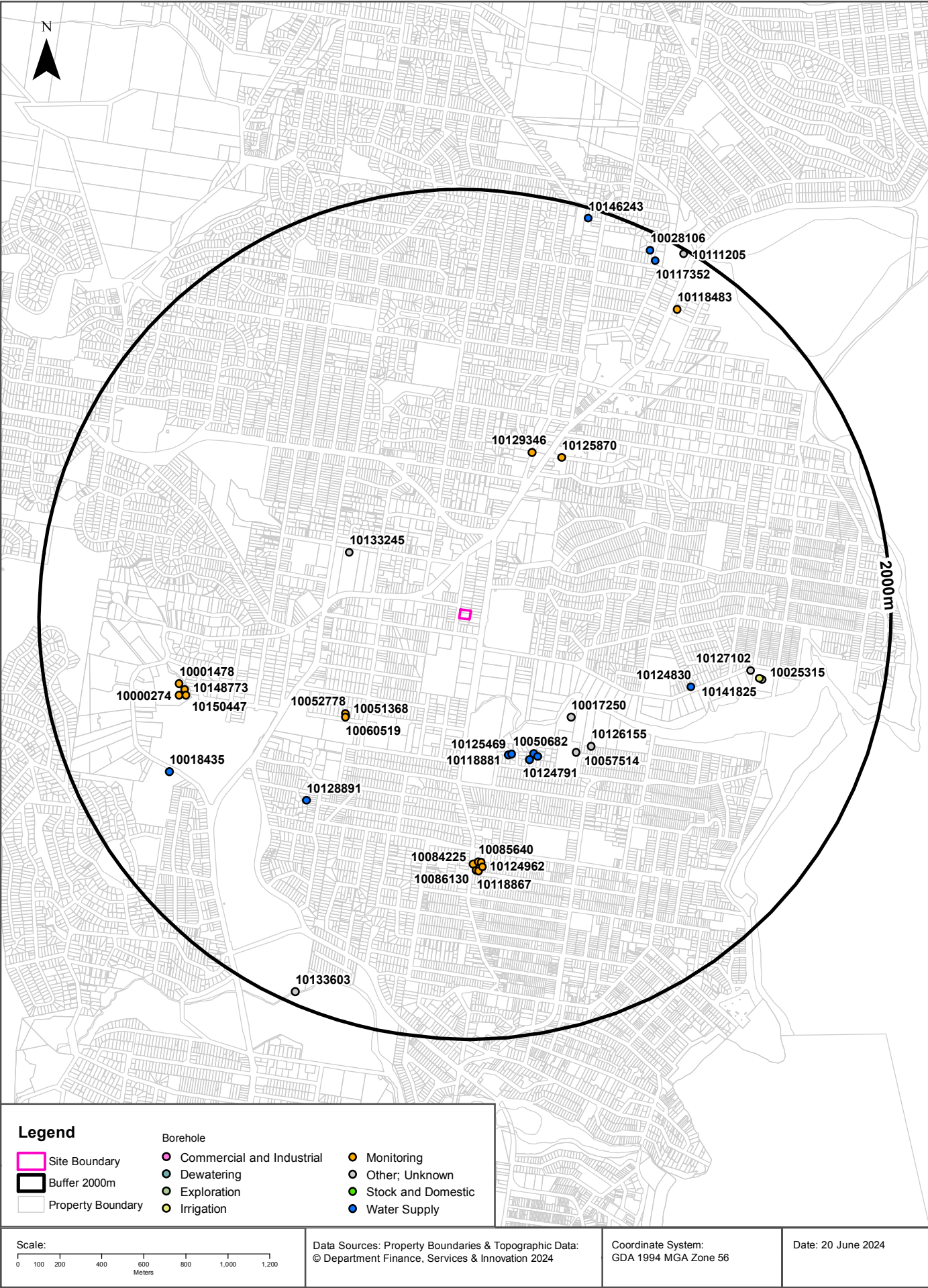
Temporary water restrictions relating to the Botany Sands aquifer within the dataset buffer:

Prohibition Area No.	Prohibition	Distance	Direction
N/A	No records in buffer		

Temporary Water Restriction (Botany Sands Groundwater Source) Order 2018 Data Source : NSW Department of Primary Industries

# Groundwater Boreholes

35-39 Carter Road, Brookvale, NSW 2100



# Hydrogeology & Groundwater

35-39 Carter Road, Brookvale, NSW 2100

## Groundwater Boreholes

Boreholes within the dataset buffer:

NGIS Bore ID	NSW Bore ID	Bore Type	Status	Drill Date	Bore Depth (m)	Reference Elevation	Height Datum	Salinity (mg/L)	Yield (L/s)	SWL (mbgl)	Distance	Direction
10133245	GW108144	Other	Unknown	20/01/2005	150.00		AHD	200	1.000	15.00	592m	North West
10017250	GW107655	Other	Unknown	14/01/2005	78.00		AHD	220	3.000	3.00	672m	South East
10125469	GW107782	Water Supply	Functioning	19/01/2006	3.00		AHD	509	0.500	1.20	672m	South
10118881	GW107867	Water Supply	Functioning	06/03/2006	4.00		AHD		1.000	2.10	673m	South
10052778	GW114515	Monitoring	Functional	17/04/2013	4.00		AHD				708m	South West
10050682	GW107814	Water Supply	Removed	05/12/2005	4.00		AHD				709m	South East
10051368	GW114516	Monitoring	Functional	17/04/2013	4.00		AHD				713m	South West
10060519	GW114517	Monitoring	Functional	17/04/2013	3.50		AHD				718m	South West
10124791	GW107362	Water Supply	Functioning	10/08/2005	5.00		AHD	Good	0.500	3.00	727m	South East
10127595	GW108029	Water Supply	Functioning	19/04/2006	6.00		AHD		0.500	2.00	731m	South East
10129346	GW105850	Monitoring	Unknown	01/05/2001	15.00		AHD			1.47	809m	North East
10057514	GW072222	Other	Functioning	30/11/1994	10.00		AHD	7001-10000 ppm	1.000	1.00	813m	South East
10126155	GW111038	Other	Unknown	11/08/2010	90.00		AHD	350	1.000	2.00	839m	South East
10125870	GW105849	Monitoring	Unknown	01/01/2001	15.00		AHD			1.47	848m	North East
10124830	GW110933	Water Supply	Functioning	21/06/2010	4.00		AHD		0.900	1.90	1103m	East
10128891	GW107745	Water Supply	Functioning	13/10/2005	15.00		AHD	270	0.800	9.00	1133m	South West
10085640	GW113275	Monitoring	Functional	01/04/2003	7.00		AHD				1157m	South
10124962	GW113220	Monitoring	Functional	13/11/2013	4.50		AHD				1159m	South
10084225	GW113276	Monitoring	Functional	01/04/2003	6.00		AHD				1167m	South
10125691	GW113219	Monitoring	Functional	03/04/2003	3.00		AHD				1183m	South
10086130	GW113277	Monitoring	Functional	02/04/2013	6.00		AHD				1196m	South
10118867	GW113218	Monitoring	Functional	13/11/2013	5.00		AHD				1199m	South
10148773	GW115097	Monitoring	Functional	09/10/2015	8.50		AHD				1349m	West
10150447	GW115096	Monitoring	Functional	09/10/2015	8.50		AHD				1350m	West
10127102	GW109151	Other	Proposed	05/08/2008	120.00		AHD	610	2.100	10.00	1361m	East
10001478	GW115098	Monitoring	Functional	09/10/2015	10.00		AHD				1368m	West
10000274	GW115099	Monitoring	Functional	09/10/2015	10.00		AHD				1381m	West
10141825	GW026577	Irrigation	Unknown	01/12/1965	2.70		AHD				1409m	East
10025315	GW107537	Other	Unknown	10/04/2005	4.34		AHD	550	1.470	1.10	1423m	East



NGIS Bore ID	NSW Bore ID	Bore Type	Status	Drill Date	Bore Depth (m)	Reference Elevation	Height Datum	Salinity (mg/L)	Yield (L/s)	SWL (mbgl)	Distance	Direction
10018435	GW108944	Water Supply	Unknown	19/06/2008	120.00		AHD	352	0.500	13.00	1561m	South West
10118483	GW110660	Monitoring	Unknown	19/08/2009	7.50		AHD				1741m	North East
10117352	GW105974	Water Supply	Functioning	17/03/2004	3.00		AHD		0.200	1.70	1884m	North East
10028106	GW020784	Water Supply	Unknown	01/11/1961	81.90		AHD	Good			1917m	North East
10133603	GW102334	Other	Functioning	01/10/1997	60.00		AHD	240	1.800	4.00	1944m	South West
10146243	GW018768	Water Supply	Unknown	01/10/1960	77.70		AHD				1950m	North
10111205	GW107991	Other	Unknown	28/11/2006			AHD	130	0.900	1.00	1980m	North East

Borehole Data Source: Bureau of Meteorology; Water NSW. Creative Commons 3.0 © Commonwealth of Australia <http://creativecommons.org/licenses/by/3.0/au/deed.en>

# Hydrogeology & Groundwater

35-39 Carter Road, Brookvale, NSW 2100

## Driller's Logs

Drill log data relevant to the boreholes within the dataset buffer:

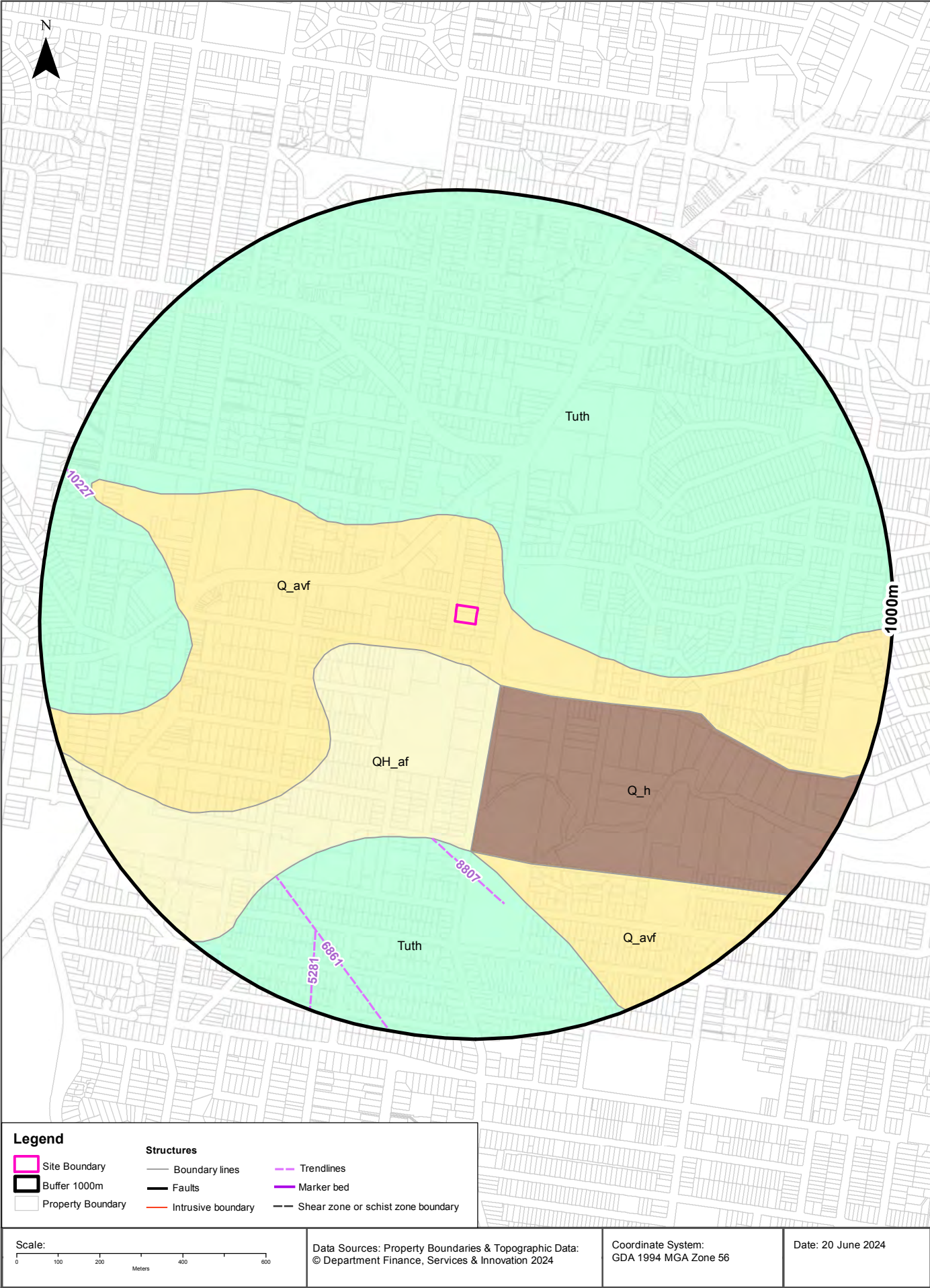
NGIS Bore ID	Drillers Log	Distance	Direction
10133245	0.00m-4.00m SAND 4.00m-15.00m RED CLAY BANDS 15.00m-21.00m SANDSTONE YELLOW 21.00m-25.00m SHALE 25.00m-68.00m SANDSTONE/SHALE 68.00m-75.00m SHALE 75.00m-86.00m SANDSTONE/SHALE 86.00m-91.00m SHALE 91.00m-131.00m SANDSTONE/SHALE 131.00m-143.00m SHALE 143.00m-146.00m SANDSTONE/SHALE 146.00m-150.00m SHALE	592m	North West
10017250	0.00m-26.00m SAND 26.00m-33.00m SAND/CLAY 33.00m-43.00m SAND/CLAY/QUARTZ 43.00m-71.00m SANDSTONE 71.00m-78.00m SHALE	672m	South East
10125469	0.00m-3.00m sand 3.00m-4.00m clay	672m	South
10118881	0.00m-4.00m sand 4.00m-5.00m clay	673m	South
10052778	0.00m-0.23m CONCRETE 0.23m-0.50m FILL.SILTY SAND,FINE TO MED.GRAINED 0.50m-1.50m SAND FINE TO MED.GRAINED,YELLOW BROWN AND GREY 1.50m-4.50m SAND FINE TO MED.GRAINED,LIGHT GREY,SILT	708m	South West
10050682	0.00m-0.50m topsoil 0.50m-2.00m sand, white 2.00m-3.50m sand, yellow silty 3.50m-4.00m clay, grey	709m	South East
10051368	0.00m-0.21m CONCRETE 0.21m-0.70m FILL SILTY SAND FINE TO MED. GRAINED 0.70m-1.00m SILTY SAND ORANGE BROWN MOIST 1.00m-1.50m SAND.FINE TO MED.GRAINED,MOIST TO WET 1.50m-2.00m SILTY SAND FINE TO MED.GRAINED 2.00m-4.30m SAND LIGHT GREY MOIST TO WET 4.30m-4.50m SANDY CLAY MED.PLASTICITY,DARK GREY	713m	South West
10060519	0.00m-0.18m CONCRETE 0.18m-0.70m SILTY SAND,FINE TO MED.GRAINED,LIGHT BROWN 0.70m-1.00m SILTY SAND,ORANGE BROWN 1.00m-2.20m SILTY SAND LIGHT GREY,RED BROWN 2.20m-3.00m SANDY CLAY MED.PLASTICITY GREY MOT. 3.00m-4.00m SAND FINE TIO MED.GRAINED,LIGHT GREY	718m	South West
10124791	0.00m-0.30m topsoil 0.30m-3.50m sand, white 3.50m-5.00m sand, yellow silty	727m	South East
10127595	0.00m-0.30m topsoil 0.30m-2.50m sand, grey 2.50m-4.20m sand, grey silty 4.20m-6.00m sand, grey	731m	South East
10057514	0.00m-1.00m SAND 1.00m-19.00m SANDY CLAY 19.00m-27.50m SANDSTONE L/BROWN 27.50m-27.70m SANDSTONE SOFT 27.70m-46.50m SANDSTONE GREY 46.50m-48.00m SANDSTONE DARK GREY 48.00m-64.30m SANDSTONE GREY 64.30m-64.70m SANDSTONE FINE QUARTZ 64.70m-83.00m SANDSTONE GREY 83.00m-83.50m SANDSTONE FINE QUARTZ 83.50m-96.30m SANDSTONE GREY 96.30m-96.40m SANDSTONE FRACTURED 96.40m-120.00m SANDSTONE DARK GREY	813m	South East

NGIS Bore ID	Drillers Log	Distance	Direction
10126155	0.00m-5.00m FIIL / RUBBISH 5.00m-30.00m SAND , GRAVEL 30.00m-80.00m SANDSTONE 80.00m-81.00m SHALE 81.00m-90.00m SANDSTONE	839m	South East
10124830	0.00m-0.20m TOSOIL 0.20m-0.50m SANDS MIXED 0.50m-1.40m SAND GREY AND CLAY 1.40m-1.90m SAND DARK WITH CLAY 1.90m-2.50m CLAY 2.50m-3.00m SAND AND CLAY 3.00m-4.00m SAND AND QUARTZ	1103m	East
10128891	0.00m-15.00m sand	1133m	South West
10148773	0.00m-0.20m CONCRETE 0.20m-0.80m CLAY FIRM,BROWN,MOTTLED RED AND BLACK 0.80m-1.40m CLAY GREY MOTTLED WITH ORANGE FRAG. 1.40m-2.00m SHALE RED WETHERED 2.00m-2.70m SHALE BROWN, HIGHLY FRACTURED 2.70m-3.10m CLAY STIFF, GREY MOTTLED WITH RED 3.10m-8.50m SHALE BROWN	1349m	West
10150447	0.00m-0.20m CONCRETE 0.20m-0.70m CLAY FIRM GREY BROWN,BRICK AND SHALE 0.70m-1.20m CLAY SOFT BROWN AND BLACK 1.20m-1.30m CLAY FIRM BROWN GREY ORANGE 1.30m-2.50m CLAY SOFT GREY,ORANGE MOTTLED 2.50m-2.60m SHALE FRACTURED WEATHERED 2.60m-2.80m CLAY FIRM GREY 2.80m-3.60m SHALE HIGHLY FRACTURED RED TO ORANGE 3.60m-3.80m SHALE FRACTURED BROWN 3.80m-8.50m SHALE BROWN	1350m	West
10127102	0.00m-2.50m SAND, YELLOW 2.50m-27.20m SAND/CLAY 27.20m-32.80m SANDSTONE WEATHERED 32.80m-34.90m SANDSTONE GREY 34.90m-35.50m CLAY 35.50m-44.70m SANDSTONE GREY 44.70m-44.90m SANDSTONE FRACTURED 44.90m-56.80m SANDSTONE GREY 56.80m-57.10m SANDSTONE FRACTURED 57.10m-58.90m SANDSTONE DARK GREY 58.90m-62.00m SANDSTONE GREY 62.00m-65.00m SILTSTONE GREY 65.00m-91.90m SANDSTONE GREY 91.90m-98.50m SILTSTONE GREY 98.50m-101.50m SILTSTONE RED 101.50m-115.00m SANDSTONE GREY 115.00m-120.00m SILTSTONE RED	1361m	East
10001478	0.00m-0.20m CONCRETE 0.20m-0.30m CLAY SOFT DARK BROWN 0.30m-0.40m CONCRETE 0.40m-0.50m SANDY CLAY 0.50m-1.00m CLAY FIRM ,GREY AND BROWN 1.00m-1.50m CLAY ORANGE 1.50m-2.30m SHALE WEATHERED 2.30m-2.40m CLAY STIFF GREY 2.40m-3.30m SHALE RED AND GREY 3.30m-3.60m SHALE HIGHLY WEATERED 3.60m-3.80m SHALE FRACTURED BROWN 3.80m-10.00m SHALE BROWN	1368m	West
10000274	0.00m-0.20m CONCRETE 0.20m-0.50m SAND 0.50m-0.60m CLAYEY SAND 0.60m-1.20m NO RECOVERY 1.20m-1.90m CLAYEY SAND COARSE 1.90m-2.60m CLAY FIRM , GREY 2.60m-3.00m SHALE RED, WEATHERED 3.00m-3.30m CLAY FIRM GREY 3.30m-3.80m SHALE WEATHERED GREY 3.80m-10.00m SHALE BROWN	1381m	West
10025315	0.00m-2.00m CLAY FILL 2.00m-4.34m SAND	1423m	East
10118483	0.00m-0.15m CONCRETE 0.15m-0.90m CLAY YELLOW BLACK SANDY 0.90m-6.00m CLAY RED SANDY 6.00m-7.50m CLAY SANDY SATURATED RED	1741m	North East
10117352	0.00m-1.00m sandy, land 1.00m-2.00m clay, sand 2.00m-2.50m sand 2.50m-3.00m clay, sand	1884m	North East



NGIS Bore ID	Drillers Log	Distance	Direction
10028106	0.00m-0.91m Topsoil Wet 0.91m-8.22m Clay Sandy 8.22m-15.24m Sand 15.24m-20.72m Clay Sandy 20.72m-25.60m Sand 25.60m-27.73m Clay Sandy 27.73m-32.00m Sandstone Soft 32.00m-44.80m Sandstone Water Supply 44.80m-60.04m Shale Grey Sandy 60.04m-60.96m Sandstone Hard 60.96m-76.20m Shale Grey Sandy 76.20m-79.24m Sandstone Pebbles/pebbly Water Supply 79.24m-81.99m Shale Grey Sandy	1917m	North East
10133603	0.00m-0.50m Topsoil 0.50m-3.00m SAND YELLOW 3.00m-7.00m MARINE DARK GREY/CLAY-VERY GREASY 7.00m-11.00m MARINE WITH 15%SHELL FRAG.QUARTZ. 11.00m-17.00m MARINE NO QUARTZ 17.00m-23.00m MARINE/5%SHELL FRAGMENT 23.00m-26.00m MARINE/10%SHELL FRAGMENT 26.00m-28.00m MARINE/15%SHELL FRAGMENT 28.00m-30.00m SANDSTONE/BROWN/ GRAIN 30.00m-31.00m SANDSTONE/BROWN/R. QUARTZ 31.00m-35.00m SANDSTONE/GREY/F/G/BIT CLAY MATRIX 35.00m-40.00m CLAY STONE GREY 40.00m-60.00m SANDSTONE/WHITE BIT OF QUARTZ	1944m	South West
10146243	0.00m-1.52m Silt Black Sand Water Supply 1.52m-3.04m Sand Water Supply 3.04m-19.50m Sand 3.04m-19.50m Clay Some Water Supply 19.50m-23.16m Silt Black Water Supply 23.16m-29.26m Sand Clay Water Supply 29.26m-32.30m Clay Reddish Sandy Water Supply 32.30m-42.06m Clay Greyish Gravel 42.06m-73.76m Sandstone Cream Soft 42.06m-73.76m Clay 73.76m-75.59m Sandstone Gravel Coarse Water Supply 75.59m-77.72m Gravel Water Supply	1950m	North
10111205	0.00m-3.00m SANDY CLAY 3.00m-5.00m PEAT 5.00m-7.00m MARINE CLAY 7.00m-9.00m SANDY PEAT 9.00m-17.50m CLAY WITH SAND BANDS 17.50m-26.50m CLAY BROWN 26.50m-27.00m SANDSTONE BANDS 27.00m-31.80m CLAY/SMALL SANDSTONE BANDS 31.80m-31.90m IRONSTONE	1980m	North East

Drill Log Data Source: Bureau of Meteorology; Water NSW. Creative Commons 3.0 © Commonwealth of Australia <http://creativecommons.org/licenses/by/3.0/au/deed.en>



# Geology

35-39 Carter Road, Brookvale, NSW 2100

## Geological Units

What are the Geological Units within the dataset buffer?

Unit Code	Unit Name	Description	Unit Stratigraphy	Age	Dominant Lithology	Distance
Q_avf	Alluvial fan deposits	Fluvially-deposited quartz-lithic sand, silt, gravel, clay.	\Alluvium\Alluvial valley deposits\Alluvial fan deposits\	Quaternary (base) to Now (top)	Clastic sediment	0m
Tuth	Hawkesbury Sandstone	Medium- to coarse-grained quartz sandstone with minor shale and laminite lenses.	\Ungrouped Triassic units\Hawkesbury Sandstone\	Anisian (base) to Anisian (top)	Sandstone	73m
QH_af	Alluvial floodplain deposits	Silt, very fine- to medium-grained lithic to quartz-rich sand, clay.	\Alluvium\Alluvial floodplain deposits\	Holocene (base) to Now (top)	Clastic sediment	92m
Q_h	Anthropogenic deposits	Anthropocene deposits varying from large man-made clasts (concrete blocks to building demolition rubble) to quarried natural boulders, with interstitial sand-sized to clay matrix.	\Anthropogenic deposits\	Quaternary (base) to Now (top)	Anthropogenic material	159m

## Linear Geological Structures

What are the Dyke, Sill, Fracture, Lineament and Vein trendlines within the dataset buffer?

Map ID	Feature Description	Map Sheet Name	Distance
8807	Dyke or vein	Sydney 1:100,000 Geological Sheet	526m
6861	Dyke or vein	Sydney 1:100,000 Geological Sheet	750m
5281	Dyke or vein	Sydney 1:100,000 Geological Sheet	818m
10227	Dyke or vein	Sydney 1:100,000 Geological Sheet	935m

What are the Faults, Shear zones or Schist zones, Intrusive boundaries & Marker beds within the dataset buffer?

Map ID	Boundary Type	Description	Map Sheet Name	Distance
No Features				

Geological Data Source: Statewide Seamless Geology v2.1, Department of Regional NSW

Creative Commons 4.0 © Commonwealth of Australia <http://creativecommons.org/licenses/by/4.0/au/deed.en>



# Naturally Occurring Asbestos Potential

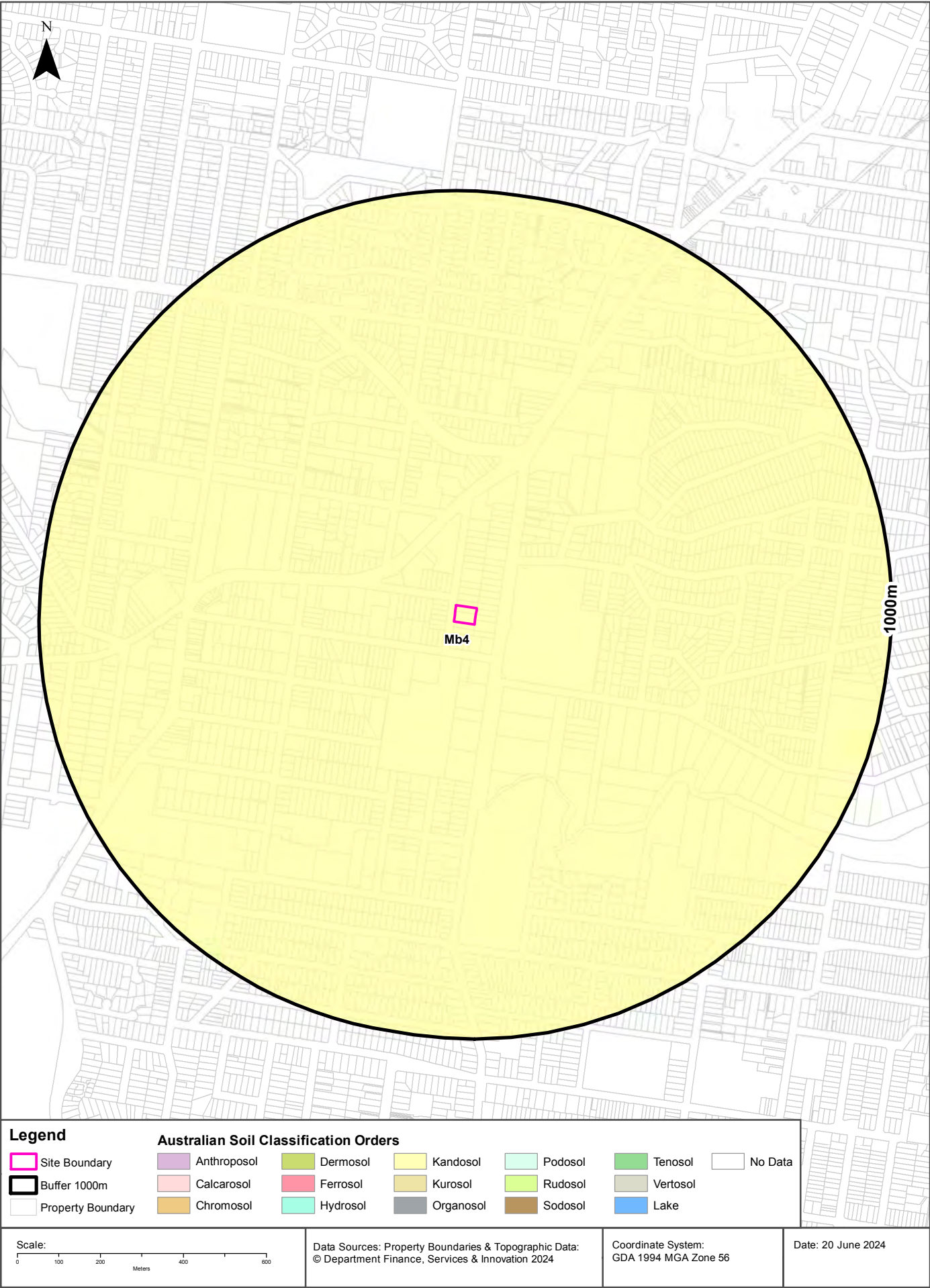
35-39 Carter Road, Brookvale, NSW 2100

## Naturally Occurring Asbestos Potential

Naturally Occurring Asbestos Potential within the dataset buffer:

Potential	Sym	Strat Name	Group	Formation	Scale	Min Age	Max Age	Rock Type	Dom Lith	Description	Dist	Dir
No records in buffer												

Naturally Occurring Asbestos Potential Data Source: © State of New South Wales through NSW Department of Industry, Resources & Energy



## Soils

35-39 Carter Road, Brookvale, NSW 2100

### Atlas of Australian Soils

Soil mapping units and Australian Soil Classification orders within the dataset buffer:

Map Unit Code	Soil Order	Map Unit Description	Distance	Direction
Mb4	Kandosol	Coastal complex: chief soils are acid yellow leached earths (Gn2.74) and (Gn2.34), hard acidic yellow mottled soils (Dy3.41), and hard acidic red soils (Dr2.21). This unit includes headlands and rugged coastal areas of unit Mb2; ridges and slopes of unit Tb35; low-lying coastal areas of unit Cb27; and some swampy areas.	0m	On-site

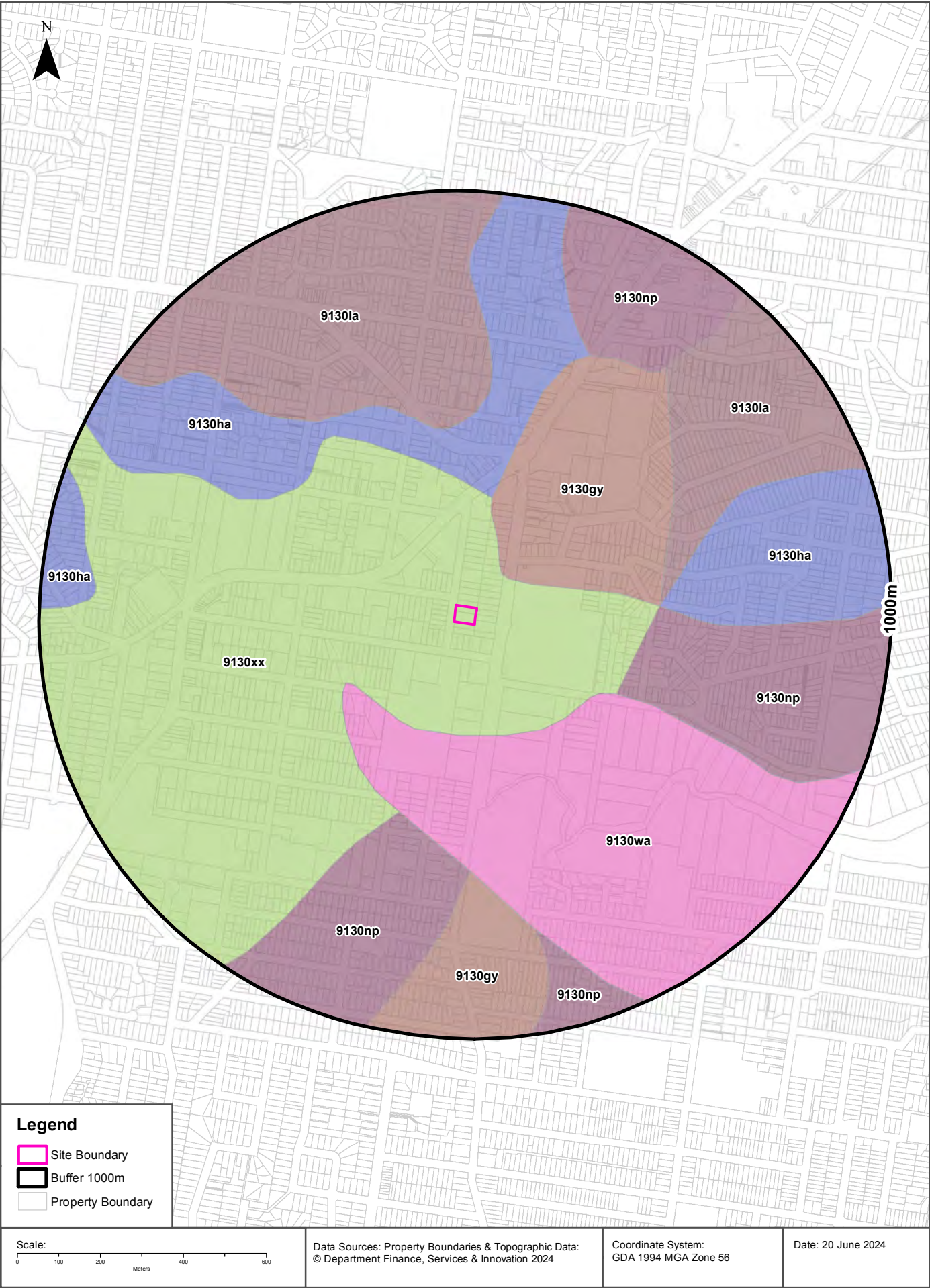
Atlas of Australian Soils Data Source: CSIRO

Creative Commons 4.0 © Commonwealth of Australia <http://creativecommons.org/licenses/by/4.0/au/deed.en>



# Soil Landscapes of Central and Eastern NSW

35-39 Carter Road, Brookvale, NSW 2100



## Soils

35-39 Carter Road, Brookvale, NSW 2100

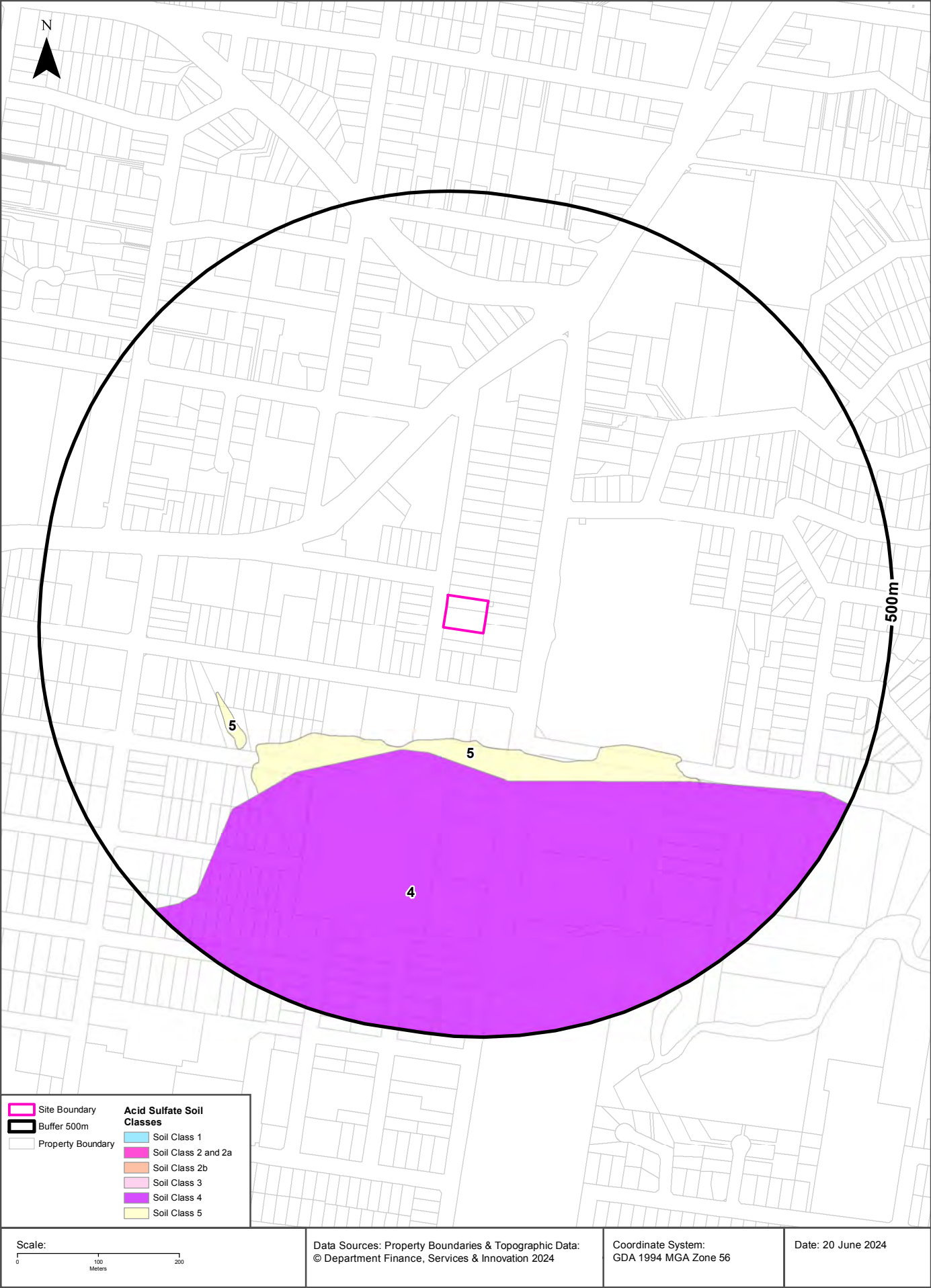
### Soil Landscapes of Central and Eastern NSW

Soil Landscapes of Central and Eastern NSW within the dataset buffer:

Soil Code	Name	Distance	Direction
<a href="#">9130xx</a>	Disturbed Terrain	0m	On-site
<a href="#">9130gy</a>	Gymea	102m	North East
<a href="#">9130wa</a>	Warriewood	268m	South East
<a href="#">9130ha</a>	Hawkesbury	269m	North West
<a href="#">9130np</a>	Newport	380m	East
<a href="#">9130la</a>	Lambert	425m	North West

Soil Landscapes of Central and Eastern NSW: NSW Department of Planning, Industry and Environment

Creative Commons 4.0 © Commonwealth of Australia <http://creativecommons.org/licenses/by/4.0/au/deed.en>





## Acid Sulfate Soils

35-39 Carter Road, Brookvale, NSW 2100

### Environmental Planning Instrument - Acid Sulfate Soils

What is the on-site Acid Sulfate Soil Plan Class that presents the largest environmental risk?

Soil Class	Description	EPI Name
N/A		

If the on-site Soil Class is 5, what other soil classes exist within 500m?

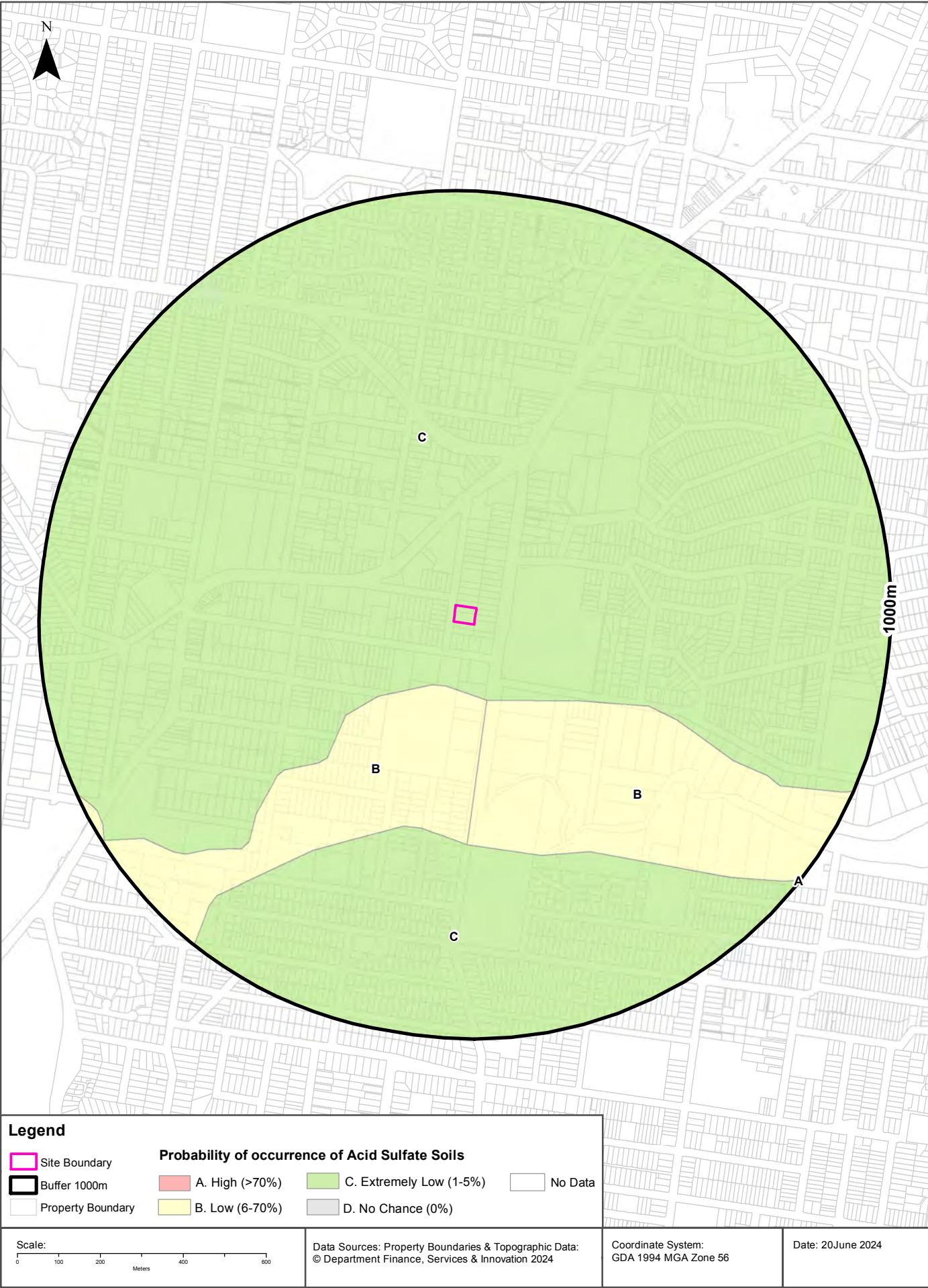
Soil Class	Description	EPI Name	Distance	Direction
N/A				

NSW Crown Copyright - Planning and Environment

Creative Commons 4.0 © Commonwealth of Australia <https://creativecommons.org/licenses/by/4.0/>

# Atlas of Australian Acid Sulfate Soils

35-39 Carter Road, Brookvale, NSW 2100



## Acid Sulfate Soils

35-39 Carter Road, Brookvale, NSW 2100

### Atlas of Australian Acid Sulfate Soils

Atlas of Australian Acid Sulfate Soil categories within the dataset buffer:

Class	Description	Distance	Direction
C	Extremely low probability of occurrence. 1-5% chance of occurrence with occurrences in small localised areas.	0m	On-site
B	Low Probability of occurrence. 6-70% chance of occurrence.	156m	South West
A	High Probability of occurrence. >70% chance of occurrence.	996m	South East

Atlas of Australian Acid Sulfate Soils Data Source: CSIRO

Creative Commons 3.0 © Commonwealth of Australia <http://creativecommons.org/licenses/by/3.0/au/deed.en>



## Dryland Salinity

35-39 Carter Road, Brookvale, NSW 2100

### Dryland Salinity - National Assessment

Is there Dryland Salinity - National Assessment data onsite?

**No**

Is there Dryland Salinity - National Assessment data within the dataset buffer?

**No**

What Dryland Salinity assessments are given?

Assessment 2000	Assessment 2020	Assessment 2050	Distance	Direction
N/A	N/A	N/A		

Dryland Salinity Data Source : National Land and Water Resources Audit

The Commonwealth and all suppliers of source data used to derive the maps of "Australia, Forecast Areas Containing Land of High Hazard or Risk of Dryland Salinity from 2000 to 2050" do not warrant the accuracy or completeness of information in this product. Any person using or relying upon such information does so on the basis that the Commonwealth and data suppliers shall bear no responsibility or liability whatsoever for any errors, faults, defects or omissions in the information.

Any persons using this information do so at their own risk.

In many cases where a high risk is indicated, less than 100% of the area will have a high hazard or risk.

## Mining

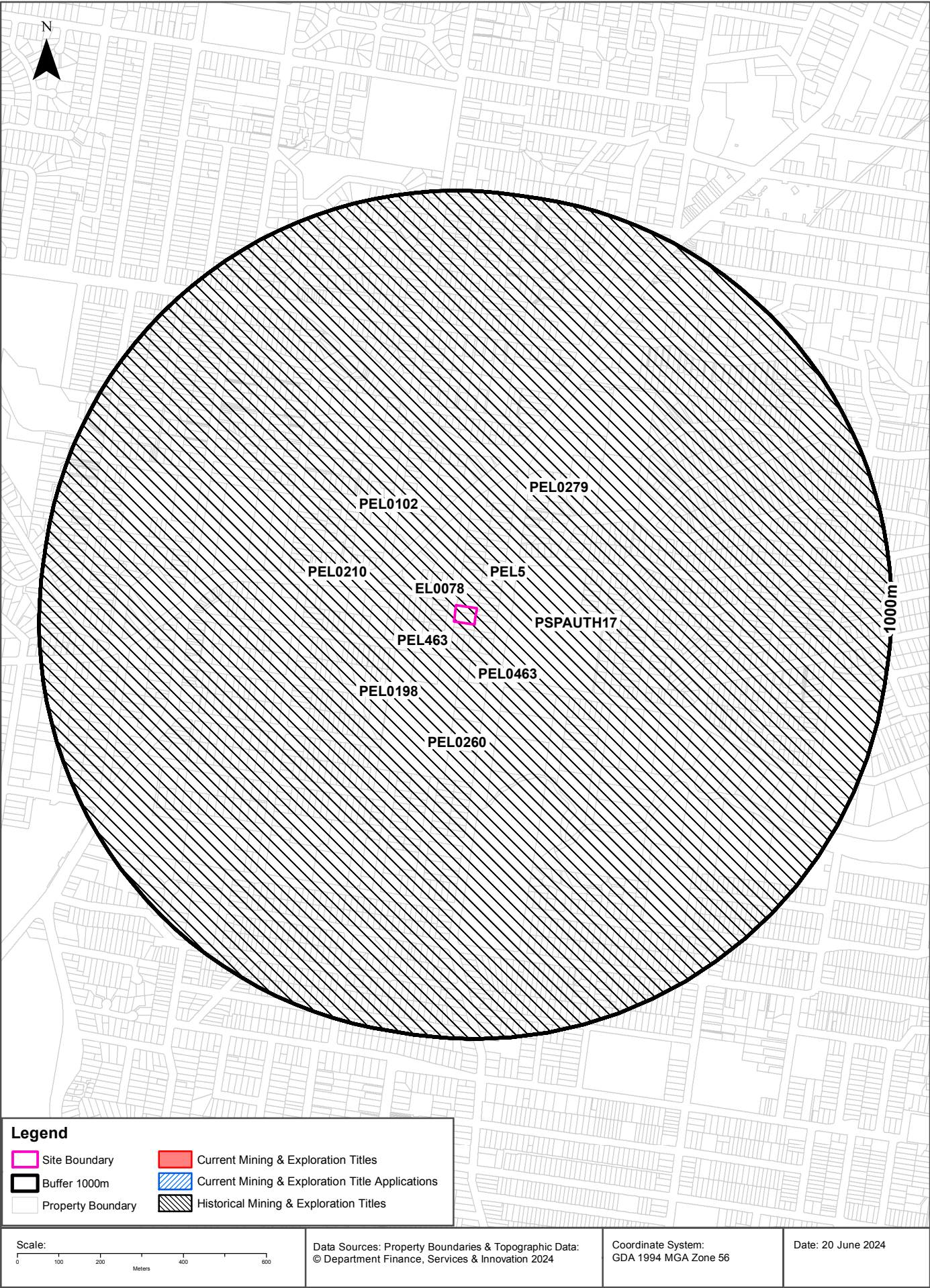
35-39 Carter Road, Brookvale, NSW 2100

### Mining Subsidence Districts

Mining Subsidence Districts within the dataset buffer:

District	Distance	Direction
There are no Mining Subsidence Districts within the report buffer		

Mining Subsidence District Data Source: © Land and Property Information (2016)  
Creative Commons 3.0 © Commonwealth of Australia <http://creativecommons.org/licenses/by/3.0/au/deed.en>





## Mining

35-39 Carter Road, Brookvale, NSW 2100

### Current Mining & Exploration Titles

Current Mining & Exploration Titles within the dataset buffer:

Title Ref	Holder	Grant Date	Expiry Date	Last Renewed	Operation	Resource	Minerals	Dist	Dir
N/A	No records in buffer								

Current Mining & Exploration Titles Data Source: © State of New South Wales through NSW Department of Industry

### Current Mining & Exploration Title Applications

Current Mining & Exploration Title Applications within the dataset buffer:

Application Ref	Applicant	Application Date	Operation	Resource	Minerals	Dist	Dir
N/A	No records in buffer						

Current Mining & Exploration Title Applications Data Source: © State of New South Wales through NSW Department of Industry

## Mining

35-39 Carter Road, Brookvale, NSW 2100

### Historical Mining & Exploration Titles

Historical Mining & Exploration Titles within the dataset buffer:

Title Ref	Holder	Start Date	End Date	Resource	Minerals	Dist	Dir
EL0078	CONTINENTAL OIL CO OF AUSTRALIA LIMITED	19670201	19680201	MINERALS		0m	On-site
PEL0279	THE ELECTRICITY COMMISSION OF NSW (TRADING AS PACIFIC POWER)	19910504	19931111	PETROLEUM	Petroleum	0m	On-site
PEL0102	AUSTRALIAN OIL AND GAS CORPORATION LTD			PETROLEUM	Petroleum	0m	On-site
PEL463	DART ENERGY (APOLLO) PTY LTD	20081022	20130227	MINERALS		0m	On-site
PEL5	AGL UPSTREAM INVESTMENTS PTY LIMITED	19931111	20011210	MINERALS		0m	On-site
PEL0260	NORTH BULLI COLLIERIES PTY LTD, AGL PETROLEUM OPERATIONS PTY LTD, THE AUSTRALIAN GAS LIGHT CO.	19810909	19930803	PETROLEUM	Petroleum	0m	On-site
PEL0463	DART ENERGY (APOLLO) PTY LTD	20091010	20150603	PETROLEUM	Petroleum	0m	On-site
PEL0198	JOHN STREVS (TERRIGAL) NL			PETROLEUM	Petroleum	0m	On-site
PSPAUTH17	MACQUARIE ENERGY PTY LTD	20070803	20080703	PETROLEUM	Petroleum	0m	On-site
PEL0210	THE AUSTRALIAN GAS LIGHT COMPANY (AGL), NORTH BULLI COLLIERIES PTY LTD			PETROLEUM	Petroleum	0m	On-site

Historical Mining & Exploration Titles Data Source: © State of New South Wales through NSW Department of Industry

# State Environmental Planning Policy

35-39 Carter Road, Brookvale, NSW 2100

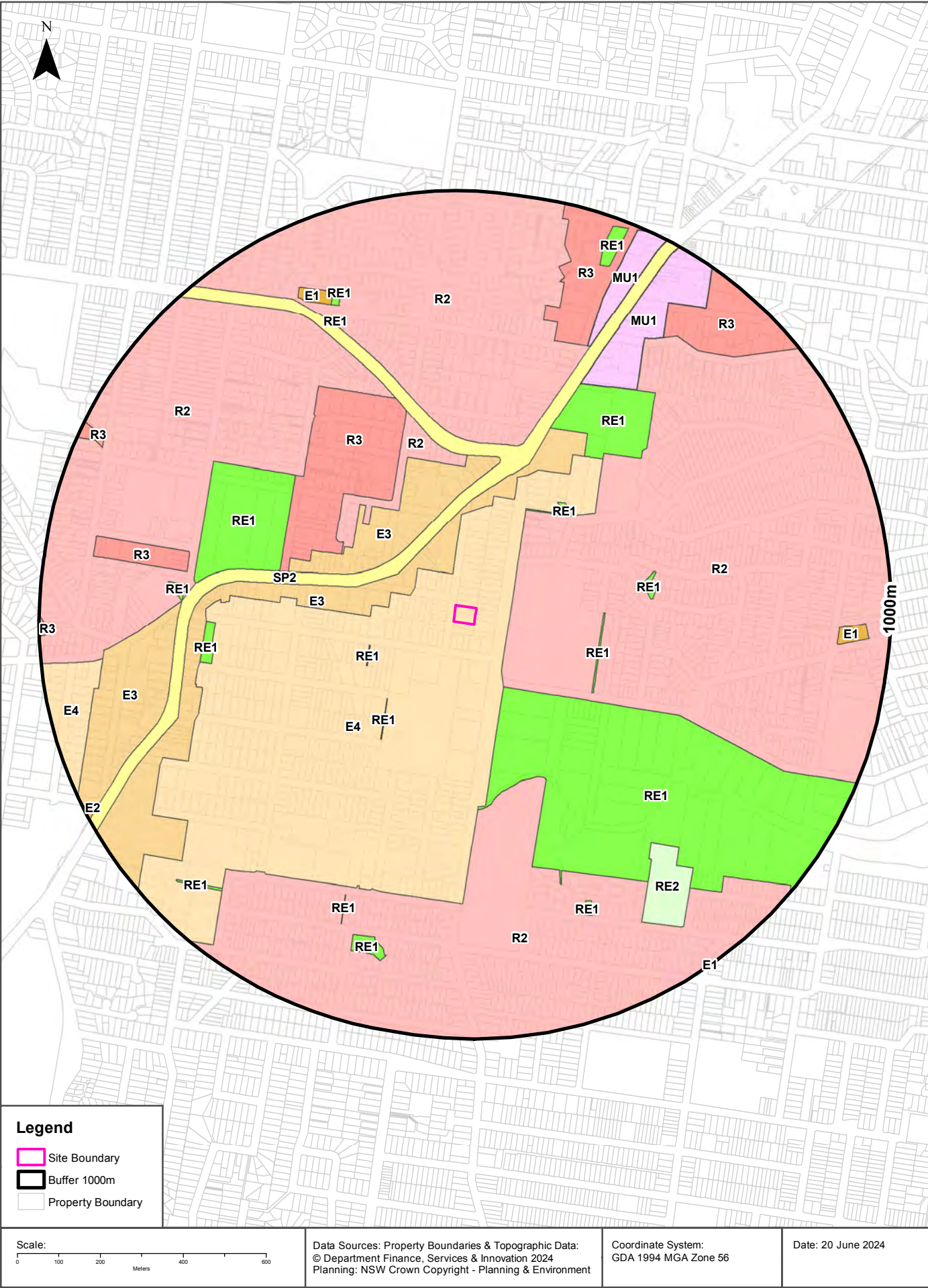
## State Significant Precincts

What SEPP State Significant Precincts exist within the dataset buffer?

Map Id	Precinct	EPI Name	Published Date	Commenced Date	Currency Date	Amendment	Distance	Direction
N/A	No records in buffer							

State Environment Planning Policy Data Source: NSW Crown Copyright - Planning & Environment  
Creative Commons 4.0 © Commonwealth of Australia <https://creativecommons.org/licenses/by/4.0/>





# Environmental Planning Instrument

35-39 Carter Road, Brookvale, NSW 2100

## Land Zoning

What EPI Land Zones exist within the dataset buffer?

Zone	Description	Purpose	EPI Name	Published Date	Commenced Date	Currency Date	Amendment	Distance	Direction
E4	General Industrial		Warringah Local Environmental Plan 2011	21/04/2023	26/04/2023	26/04/2023	Map Amendment No 3	0m	On-site
E3	Productivity Support		Warringah Local Environmental Plan 2011	21/04/2023	26/04/2023	26/04/2023	Map Amendment No 3	76m	West
R2	Low Density Residential		Warringah Local Environmental Plan 2011	21/04/2023	26/04/2023	26/04/2023	Map Amendment No 3	81m	East
SP2	Infrastructure		Warringah Local Environmental Plan 2011	21/04/2023	26/04/2023	26/04/2023	Map Amendment No 3	153m	North West
RE1	Public Recreation		Warringah Local Environmental Plan 2011	21/04/2023	26/04/2023	26/04/2023	Map Amendment No 3	165m	South East
E3	Productivity Support		Warringah Local Environmental Plan 2011	21/04/2023	26/04/2023	26/04/2023	Map Amendment No 3	183m	North West
RE1	Public Recreation		Warringah Local Environmental Plan 2011	21/04/2023	26/04/2023	26/04/2023	Map Amendment No 3	210m	South West
RE1	Public Recreation		Warringah Local Environmental Plan 2011	21/04/2023	26/04/2023	26/04/2023	Map Amendment No 3	245m	South West
RE1	Public Recreation		Warringah Local Environmental Plan 2011	21/04/2023	26/04/2023	26/04/2023	Map Amendment No 3	266m	North East
R2	Low Density Residential		Warringah Local Environmental Plan 2011	21/04/2023	26/04/2023	26/04/2023	Map Amendment No 3	267m	North West
R3	Medium Density Residential		Warringah Local Environmental Plan 2011	21/04/2023	26/04/2023	26/04/2023	Map Amendment No 3	298m	North West
RE1	Public Recreation		Warringah Local Environmental Plan 2011	21/04/2023	26/04/2023	26/04/2023	Map Amendment No 3	303m	East
R2	Low Density Residential		Warringah Local Environmental Plan 2011	21/04/2023	26/04/2023	26/04/2023	Map Amendment No 3	393m	South
R2	Low Density Residential		Warringah Local Environmental Plan 2011	21/04/2023	26/04/2023	26/04/2023	Map Amendment No 3	394m	North
RE1	Public Recreation		Warringah Local Environmental Plan 2011	21/04/2023	26/04/2023	26/04/2023	Map Amendment No 3	403m	East
RE1	Public Recreation		Warringah Local Environmental Plan 2011	21/04/2023	26/04/2023	26/04/2023	Map Amendment No 3	434m	North West
RE1	Public Recreation		Warringah Local Environmental Plan 2011	21/04/2023	26/04/2023	26/04/2023	Map Amendment No 3	448m	North East
R2	Low Density Residential		Warringah Local Environmental Plan 2011	21/04/2023	26/04/2023	26/04/2023	Map Amendment No 3	482m	North West
RE1	Public Recreation		Warringah Local Environmental Plan 2011	21/04/2023	26/04/2023	26/04/2023	Map Amendment No 3	575m	West
MU1	Mixed Use		Warringah Local Environmental Plan 2011	21/04/2023	26/04/2023	26/04/2023	Map Amendment No 3	594m	North East

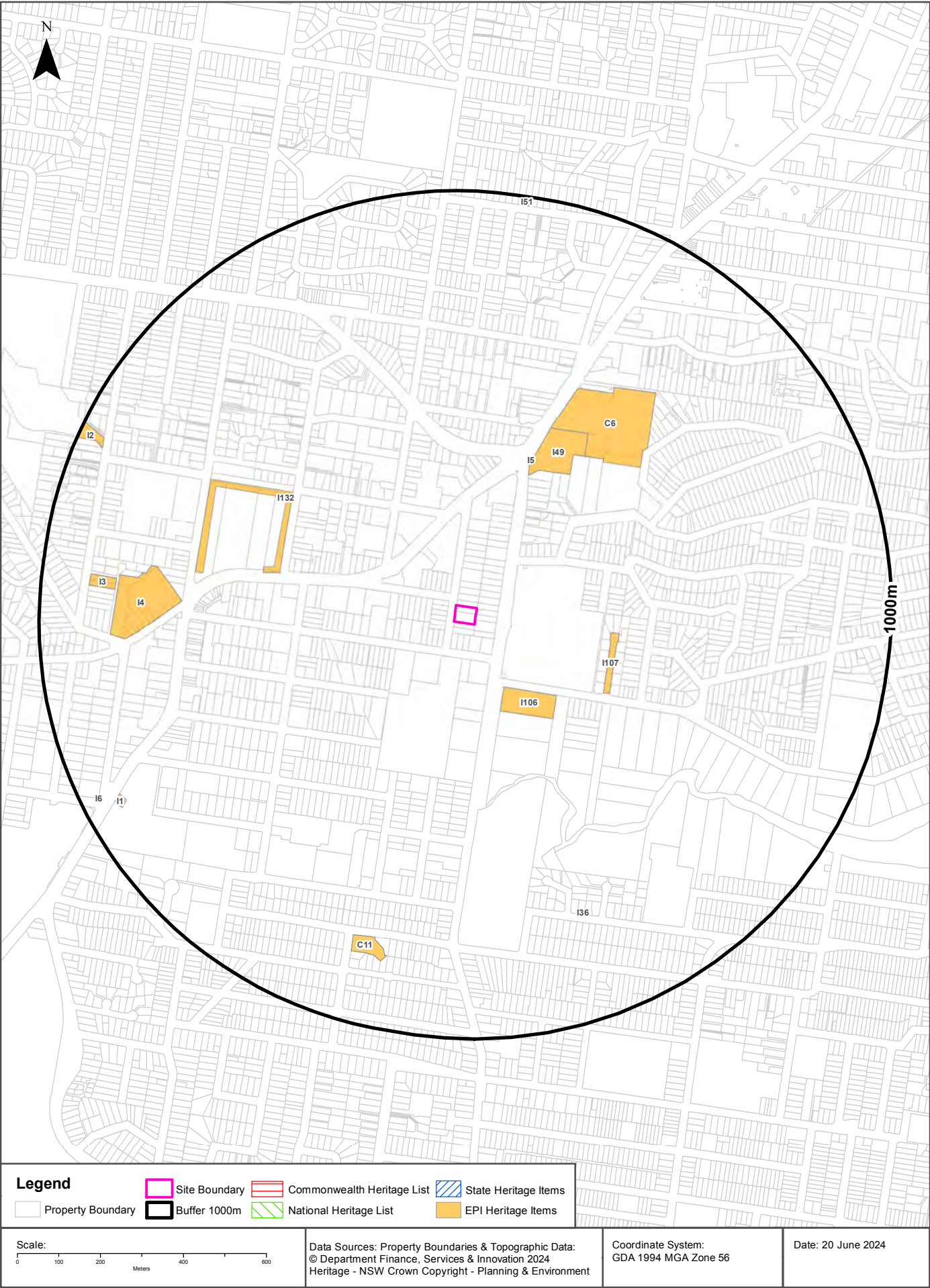
Zone	Description	Purpose	EPI Name	Published Date	Commenced Date	Currency Date	Amendment	Distance	Direction
R3	Medium Density Residential		Warringah Local Environmental Plan 2011	21/04/2023	26/04/2023	26/04/2023	Map Amendment No 3	654m	West
RE1	Public Recreation		Warringah Local Environmental Plan 2011	21/04/2023	26/04/2023	26/04/2023	Map Amendment No 3	655m	West
E3	Productivity Support		Warringah Local Environmental Plan 2011	21/04/2023	26/04/2023	26/04/2023	Map Amendment No 3	658m	West
R3	Medium Density Residential		Warringah Local Environmental Plan 2011	21/04/2023	26/04/2023	26/04/2023	Map Amendment No 3	671m	North
RE2	Private Recreation		Warringah Local Environmental Plan 2011	21/04/2023	26/04/2023	26/04/2023	Map Amendment No 3	677m	South East
MU1	Mixed Use		Warringah Local Environmental Plan 2011	21/04/2023	26/04/2023	26/04/2023	Map Amendment No 3	685m	North East
RE1	Public Recreation		Warringah Local Environmental Plan 2011	21/04/2023	26/04/2023	26/04/2023	Map Amendment No 3	709m	South West
RE1	Public Recreation		Warringah Local Environmental Plan 2011	21/04/2023	26/04/2023	26/04/2023	Map Amendment No 3	718m	South East
RE1	Public Recreation		Warringah Local Environmental Plan 2011	21/04/2023	26/04/2023	26/04/2023	Map Amendment No 3	728m	North West
RE1	Public Recreation		Warringah Local Environmental Plan 2011	21/04/2023	26/04/2023	26/04/2023	Map Amendment No 3	777m	North
RE1	Public Recreation		Warringah Local Environmental Plan 2011	21/04/2023	26/04/2023	26/04/2023	Map Amendment No 3	784m	South
E1	Local Centre		Warringah Local Environmental Plan 2011	21/04/2023	26/04/2023	26/04/2023	Map Amendment No 3	786m	North West
R3	Medium Density Residential		Warringah Local Environmental Plan 2011	21/04/2023	26/04/2023	26/04/2023	Map Amendment No 3	792m	North East
RE1	Public Recreation		Warringah Local Environmental Plan 2011	21/04/2023	26/04/2023	26/04/2023	Map Amendment No 3	852m	South West
E4	General Industrial		Warringah Local Environmental Plan 2011	21/04/2023	26/04/2023	26/04/2023	Map Amendment No 3	852m	West
E1	Local Centre		Warringah Local Environmental Plan 2011	21/04/2023	26/04/2023	26/04/2023	Map Amendment No 3	872m	East
RE1	Public Recreation		Warringah Local Environmental Plan 2011	21/04/2023	26/04/2023	26/04/2023	Map Amendment No 3	880m	North
R3	Medium Density Residential		Warringah Local Environmental Plan 2011	21/04/2023	26/04/2023	26/04/2023	Map Amendment No 3	934m	North West
R3	Medium Density Residential		Warringah Local Environmental Plan 2011	21/04/2023	26/04/2023	26/04/2023	Map Amendment No 3	971m	West
E2	Commercial Centre		Warringah Local Environmental Plan 2011	21/04/2023	26/04/2023	26/04/2023	Map Amendment No 3	976m	South West
E1	Local Centre		Warringah Local Environmental Plan 2011	21/04/2023	26/04/2023	26/04/2023	Map Amendment No 3	994m	South East

Environmental Planning Instrument Data Source: NSW Crown Copyright - Planning & Environment  
Creative Commons 4.0 © Commonwealth of Australia <https://creativecommons.org/licenses/by/4.0/>



# Heritage Items

35-39 Carter Road, Brookvale, NSW 2100



## Heritage

35-39 Carter Road, Brookvale, NSW 2100

### Commonwealth Heritage List

What are the Commonwealth Heritage List Items located within the dataset buffer?

Place Id	Name	Address	Place File No	Class	Status	Register Date	Distance	Direction
N/A	No records in buffer							

Heritage Data Source: Australian Government Department of the Environment and Energy - Heritage Branch  
Creative Commons 3.0 © Commonwealth of Australia <https://creativecommons.org/licenses/by/3.0/au/deed.en>

### National Heritage List

What are the National Heritage List Items located within the dataset buffer?

Note. Please click on Place Id to activate a hyperlink to online website.

Place Id	Name	Address	Place File No	Class	Status	Register Date	Distance	Direction
N/A	No records in buffer							

Heritage Data Source: Australian Government Department of the Environment and Energy - Heritage Branch  
Creative Commons 3.0 © Commonwealth of Australia <https://creativecommons.org/licenses/by/3.0/au/deed.en>

### State Heritage Register - Curtilages

What are the State Heritage Register Items located within the dataset buffer?

Map Id	Name	Address	LGA	Listing Date	Listing No	Plan No	Distance	Direction
N/A	No records in buffer							

Heritage Data Source: NSW Crown Copyright - Office of Environment & Heritage  
Creative Commons 4.0 © Commonwealth of Australia <https://creativecommons.org/licenses/by/4.0/>

### Environmental Planning Instrument - Heritage

What are the EPI Heritage Items located within the dataset buffer?

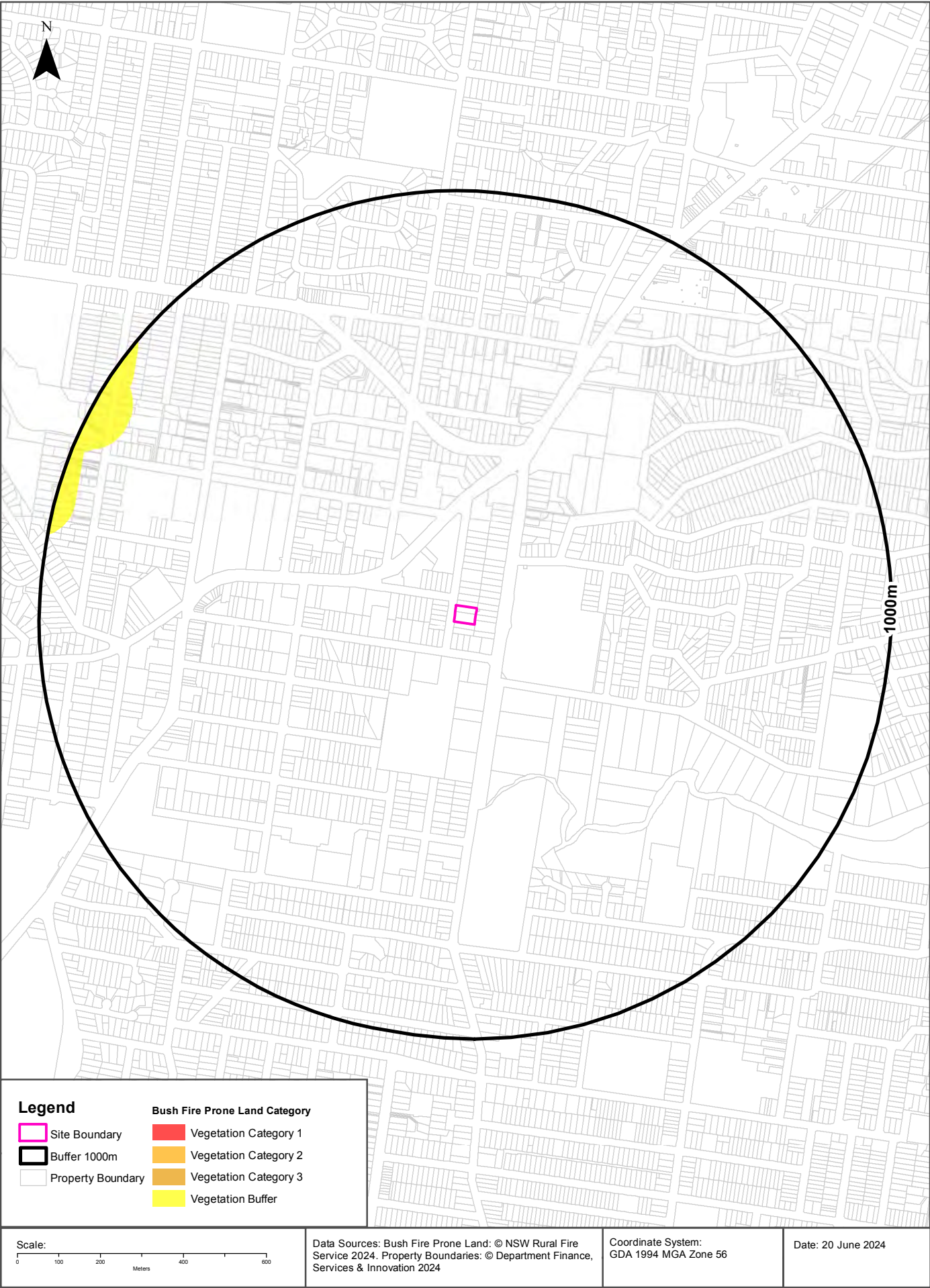
Map Id	Name	Classification	Significance	EPI Name	Published Date	Commenced Date	Currency Date	Distance	Direction
I106	Memorial Gateway, John Fisher Park	Item - General	Local	Warringah Local Environmental Plan 2011	09/12/2011	09/12/2011	30/06/2017	165m	South East
I107	Street Trees	Item - Landscape	Local	Warringah Local Environmental Plan 2011	09/12/2011	09/12/2011	30/06/2017	327m	East
I49	Former Wormald Building (front entrance/canteen)	Item - General	Local	Warringah Local Environmental Plan 2011	09/12/2011	09/12/2011	30/06/2017	344m	North East

Map Id	Name	Classification	Significance	EPI Name	Published Date	Commenced Date	Currency Date	Distance	Direction
I5	Bus Shelter	Item - General	Local	Warringah Local Environmental Plan 2011	09/12/2011	09/12/2011	30/06/2017	376m	North East
I132	Brush Box and Camphor Laurel Trees surrounding Brookvale Park	Item - Landscape	Local	Warringah Local Environmental Plan 2011	30/05/2014	30/05/2014	30/06/2017	431m	North West
C6	Stony Range Flora Reserve	Conservation Area - Landscape	Local	Warringah Local Environmental Plan 2011	09/12/2011	09/12/2011	30/06/2017	448m	North East
I4	Brookvale Public School	Item - General	Local	Warringah Local Environmental Plan 2011	09/12/2011	09/12/2011	30/06/2017	658m	West
I36	Port Jackson Fig Tree	Item - Landscape	Local	Warringah Local Environmental Plan 2011	09/12/2011	09/12/2011	30/06/2017	739m	South
C11	Park	Conservation Area - Landscape	Local	Warringah Local Environmental Plan 2011	09/12/2011	09/12/2011	30/06/2017	784m	South
I3	House known as Milroy	Item - General	Local	Warringah Local Environmental Plan 2011	09/12/2011	09/12/2011	30/06/2017	820m	West
I1	Tramway Staff War Memorial	Item - General	Local	Warringah Local Environmental Plan 2011	09/12/2011	09/12/2011	30/06/2017	899m	South West
I2	Former Premises relating to Austral Brickworks	Item - General	Local	Warringah Local Environmental Plan 2011	09/12/2011	09/12/2011	30/06/2017	934m	North West
I6	Palm Tree & Plaque	Item - Landscape	Local	Warringah Local Environmental Plan 2011	09/12/2011	09/12/2011	30/06/2017	951m	South West
I51	House known as Elouera	Item - General	Local	Warringah Local Environmental Plan 2011	09/12/2011	09/12/2011	30/06/2017	979m	North

Heritage Data Source: NSW Crown Copyright - Planning & Environment

Creative Commons 4.0 © Commonwealth of Australia <https://creativecommons.org/licenses/by/4.0/>





## Natural Hazards

35-39 Carter Road, Brookvale, NSW 2100

### Bush Fire Prone Land

What are the nearest Bush Fire Prone Land Categories that exist within the dataset buffer?

Bush Fire Prone Land Category	Distance	Direction
Vegetation Buffer	904m	North West

NSW Bush Fire Prone Land - © NSW Rural Fire Service under Creative Commons 4.0 International Licence



Site Boundary	Dry Sclerophyll Forests (Shrub/grass sub-formation)	Semi-arid Woodlands (Grassy sub-formation)
Report Buffer	Dry Sclerophyll Forests (Shrubby sub-formation)	Semi-arid Woodlands (Shrubby sub-formation)
Property Boundary	Forested Wetlands	Wet Sclerophyll Forests (Grassy sub-formation)
Ramsar Wetland	Freshwater Wetlands	Wet Sclerophyll Forests (Shrubby sub-formation)
<b>Native Vegetation</b>	Grasslands	Non vegetated
Alpine Complex	Grassy Woodlands	Unattributed
Arid Shrublands (Acacia sub-formation)	Heathlands	Not classified
Arid Shrublands (Chenopod sub-formation)	Rainforests	Other
	Saline Wetlands	

Scale: 0 100 200 400 600 Meters	Data Sources: Property Boundaries & Topographic Data: © Department Finance, Services & Innovation 2024	Coordinate System: GDA 1994 MGA Zone 56	Date: 20 June 2024
---------------------------------------	---	--	--------------------



# Ecological Constraints

35-39 Carter Road, Brookvale, NSW 2100

## Native Vegetation

What native vegetation exists within the dataset buffer?

Map ID	Vegetation Formation	Plant Community Type and Vegetation Formation	Vegetation Class	Dist	Dir
9590406	Not classified	(Not classified) Not classified	Not classified	0m	On-site
9590425	Not classified	(Not classified) Not classified	Not classified	150m	South
9589287	Dry Sclerophyll Forests (Shrubby sub-formation)	(Dry Sclerophyll Forests (Shrubby sub-formation)) Sydney Coastal Sandstone Gully Forest	Sydney Coastal Dry Sclerophyll Forests	152m	East
9589376	Forested Wetlands	(Forested Wetlands) Estuarine Swamp Oak Twig-rush Forest	Coastal Floodplain Wetlands	369m	South East
9588841	Not classified	(Not classified) Not classified	Not classified	444m	South West
9589228	Dry Sclerophyll Forests (Shrubby sub-formation)	(Dry Sclerophyll Forests (Shrubby sub-formation)) Sydney Coastal Enriched Sandstone Forest	Sydney Coastal Dry Sclerophyll Forests	452m	North East
9589227	Freshwater Wetlands	(Freshwater Wetlands) Estuarine Reedland	Coastal Freshwater Lagoons	461m	South East
9589288	Dry Sclerophyll Forests (Shrubby sub-formation)	(Dry Sclerophyll Forests (Shrubby sub-formation)) Sydney Coastal Sandstone Gully Forest	Sydney Coastal Dry Sclerophyll Forests	469m	North East
9589289	Dry Sclerophyll Forests (Shrubby sub-formation)	(Dry Sclerophyll Forests (Shrubby sub-formation)) Sydney Coastal Sandstone Gully Forest	Sydney Coastal Dry Sclerophyll Forests	469m	North East
9589290	Dry Sclerophyll Forests (Shrubby sub-formation)	(Dry Sclerophyll Forests (Shrubby sub-formation)) Sydney Coastal Sandstone Gully Forest	Sydney Coastal Dry Sclerophyll Forests	471m	North East
9589291	Dry Sclerophyll Forests (Shrubby sub-formation)	(Dry Sclerophyll Forests (Shrubby sub-formation)) Sydney Coastal Sandstone Gully Forest	Sydney Coastal Dry Sclerophyll Forests	486m	North East
9589292	Dry Sclerophyll Forests (Shrubby sub-formation)	(Dry Sclerophyll Forests (Shrubby sub-formation)) Sydney Coastal Sandstone Gully Forest	Sydney Coastal Dry Sclerophyll Forests	542m	North East
9589226	Freshwater Wetlands	(Freshwater Wetlands) Estuarine Reedland	Coastal Freshwater Lagoons	549m	South East
9590606	Not classified	(Not classified) Not classified	Not classified	564m	South East
9590613	Not classified	(Not classified) Not classified	Not classified	629m	South East
9589440	Dry Sclerophyll Forests (Shrubby sub-formation)	(Dry Sclerophyll Forests (Shrubby sub-formation)) Sydney Coastal Sandstone Foreshores Forest	Sydney Coastal Dry Sclerophyll Forests	701m	South
9589229	Dry Sclerophyll Forests (Shrubby sub-formation)	(Dry Sclerophyll Forests (Shrubby sub-formation)) Sydney Coastal Sandstone Gully Forest	Sydney Coastal Dry Sclerophyll Forests	730m	South
9589225	Freshwater Wetlands	(Freshwater Wetlands) Estuarine Reedland	Coastal Freshwater Lagoons	918m	South East
9587911	Dry Sclerophyll Forests (Shrubby sub-formation)	(Dry Sclerophyll Forests (Shrubby sub-formation)) Sydney Coastal Sandstone Gully Forest	Sydney Coastal Dry Sclerophyll Forests	921m	North West
9588824	Not classified	(Not classified) Not classified	Not classified	930m	West
9589422	Forested Wetlands	(Forested Wetlands) Estuarine Swamp Oak Twig-rush Forest	Coastal Floodplain Wetlands	950m	South East
9587912	Dry Sclerophyll Forests (Shrubby sub-formation)	(Dry Sclerophyll Forests (Shrubby sub-formation)) Sydney Coastal Sandstone Gully Forest	Sydney Coastal Dry Sclerophyll Forests	954m	North West
9589421	Forested Wetlands	(Forested Wetlands) Estuarine Swamp Oak Twig-rush Forest	Coastal Floodplain Wetlands	963m	South East
9590410	Not classified	(Not classified) Not classified	Not classified	964m	East

Map ID	Vegetation Formation	Plant Community Type and Vegetation Formation	Vegetation Class	Dist	Dir
9589420	Forested Wetlands	(Forested Wetlands) Estuarine Swamp Oak Twig-rush Forest	Coastal Floodplain Wetlands	994m	South East
9589224	Freshwater Wetlands	(Freshwater Wetlands) Estuarine Reedland	Coastal Freshwater Lagoons	997m	South East

Native Vegetation Type Map : NSW Department of Planning and Environment 2022

Creative Commons Attributions 4.0 © Commonwealth of Australia <https://creativecommons.org/licenses/by/4.0/>

## Ecological Constraints

35-39 Carter Road, Brookvale, NSW 2100

### Ramsar Wetlands

What Ramsar Wetland areas exist within the dataset buffer?

Map ID	Ramsar Name	Wetland Name	Designation Date	Source	Distance	Direction
N/A	No records in buffer					

Ramsar Wetlands Data Source: © Commonwealth of Australia - Department of Agriculture, Water and the Environment



## Ecological Constraints

35-39 Carter Road, Brookvale, NSW 2100

### Collaborative Australian Protected Areas Database - Terrestrial

Protected areas in terrestrial environments identified by the CAPAD within the dataset buffer:

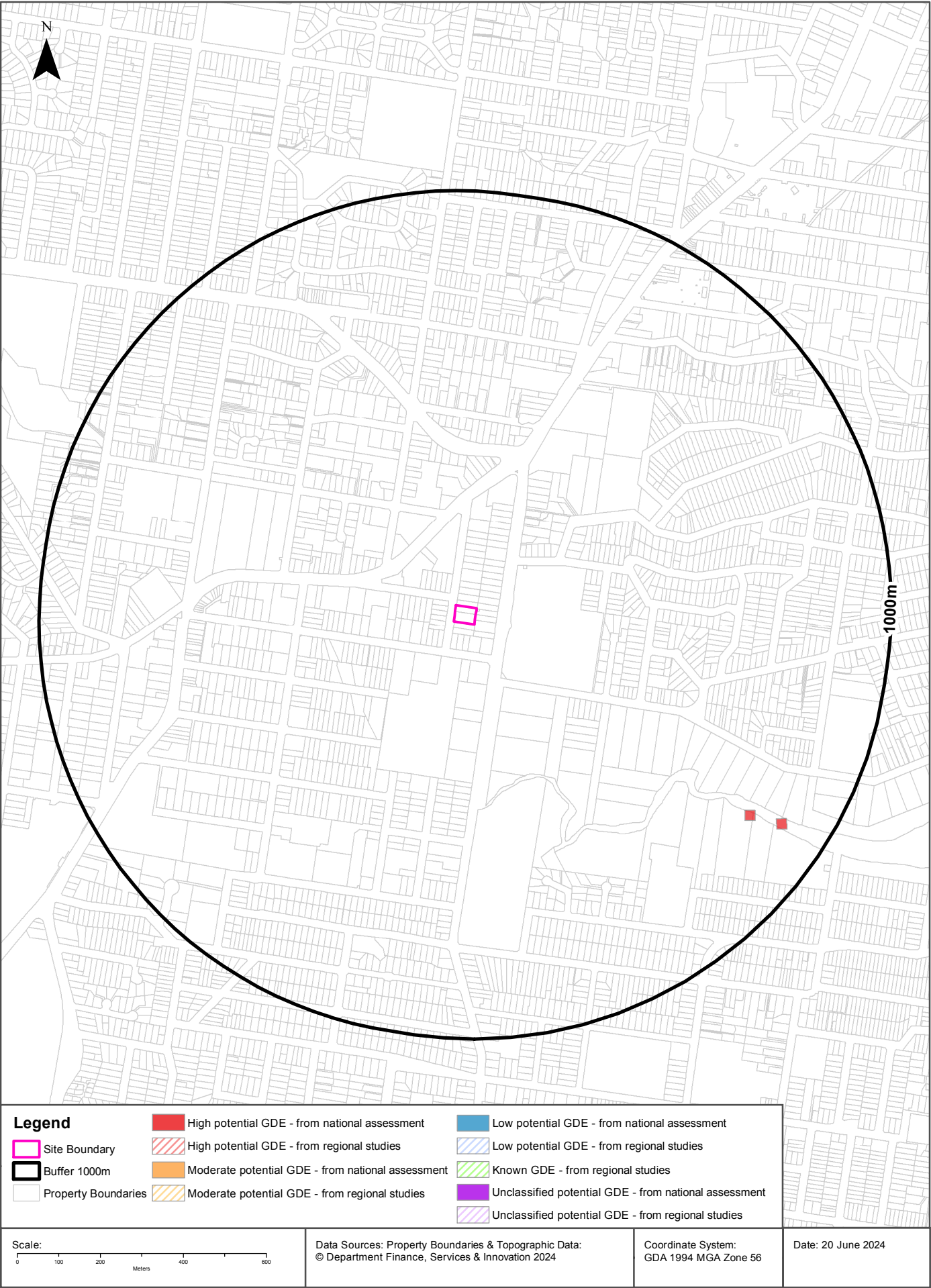
Map ID	Area Name	Area Details	Management Category	Authority	Jurisdiction	Dist	Dir
N/A	No records in buffer						

### Collaborative Australian Protected Areas Database - Marine

Protected areas in marine environments identified by the CAPAD within the dataset buffer:

Map ID	Area Name	Area Details	Management Category	Authority	Jurisdiction	Dist	Dir
N/A	No records in buffer						

Source: Collaborative Australian Protected Areas Database (CAPAD) 2022  
Creative Commons 4.0 © Commonwealth of Australia 2023



## Ecological Constraints

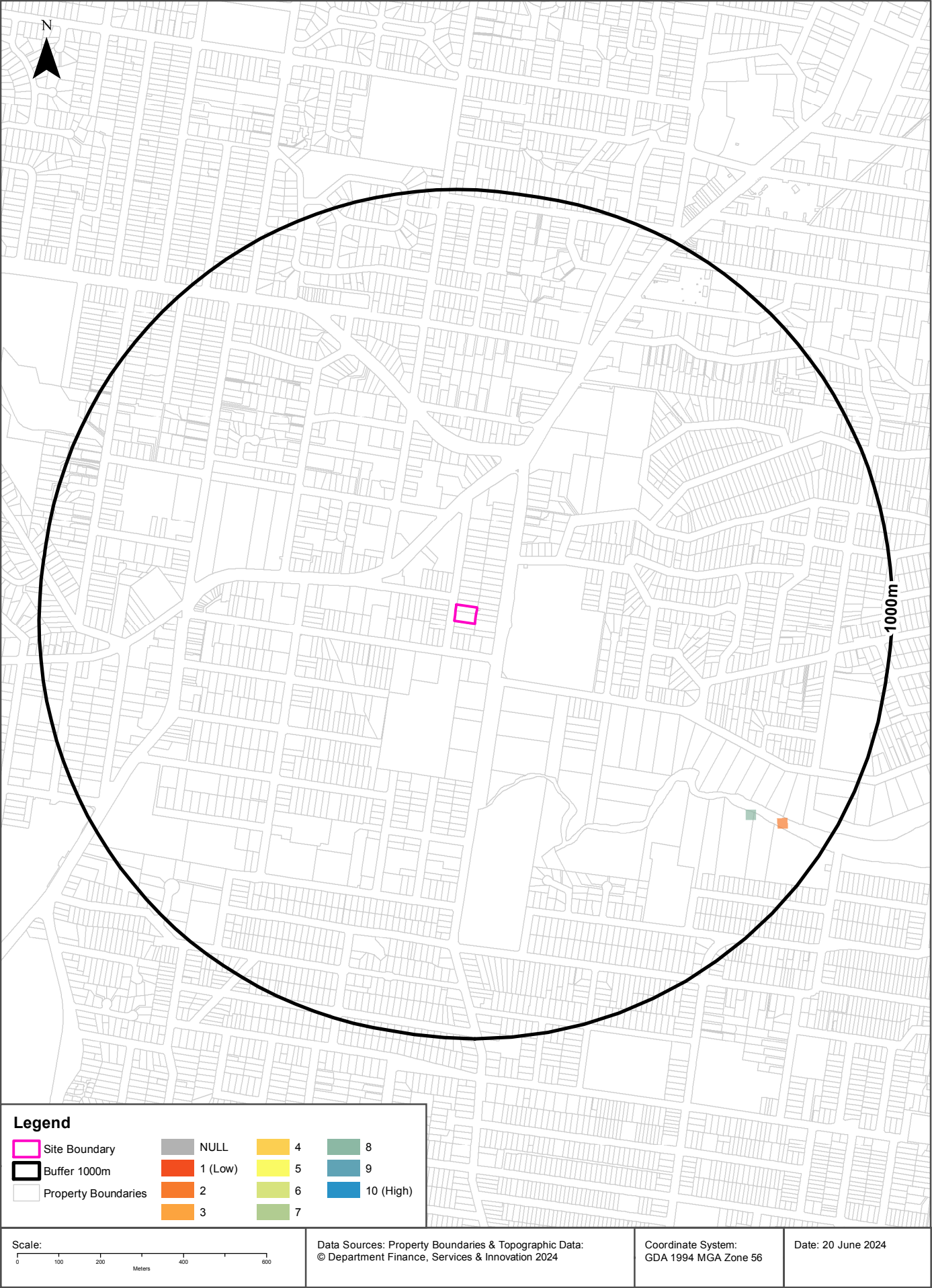
35-39 Carter Road, Brookvale, NSW 2100

### Groundwater Dependent Ecosystems Atlas

Type	GDE Potential	Geomorphology	Ecosystem Type	Aquifer Geology	Distance	Direction
Terrestrial	High potential GDE - from national assessment	Deeply dissected sandstone plateaus.	Vegetation	Unconsolidated sedimentary	789m	South East

Groundwater Dependent Ecosystems Atlas Data Source: The Bureau of Meteorology  
Creative Commons 3.0 © Commonwealth of Australia <http://creativecommons.org/licenses/by/3.0/au/deed.en>





## Ecological Constraints

35-39 Carter Road, Brookvale, NSW 2100

### Inflow Dependent Ecosystems Likelihood

Type	IDE Likelihood	Geomorphology	Ecosystem Type	Aquifer Geology	Distance	Direction
Terrestrial	8	Deeply dissected sandstone plateaus.	Vegetation	Unconsolidated sedimentary	789m	South East
Terrestrial	2	Deeply dissected sandstone plateaus.	Vegetation	Unconsolidated sedimentary	864m	South East

Inflow Dependent Ecosystems Likelihood Data Source: The Bureau of Meteorology  
Creative Commons 3.0 © Commonwealth of Australia <http://creativecommons.org/licenses/by/3.0/au/deed.en>

# Ecological Constraints

35-39 Carter Road, Brookvale, NSW 2100

## NSW BioNet Atlas

Species on the NSW BioNet Atlas that have a NSW or federal conservation status, a NSW sensitivity status, or are listed under a migratory species agreement, and are within 10km of the site?

Kingdom	Class	Scientific	Common	NSW Conservation Status	NSW Sensitivity Class	Federal Conservation Status	Migratory Species Agreements
Animalia	Amphibia	Heleioporus australiacus	Giant Burrowing Frog	Vulnerable	Not Sensitive	Vulnerable	
Animalia	Amphibia	Litoria aurea	Green and Golden Bell Frog	Endangered	Not Sensitive	Vulnerable	
Animalia	Amphibia	Pseudophryne australis	Red-crowned Toadlet	Vulnerable	Not Sensitive	Not Listed	
Animalia	Aves	Actitis hypoleucos	Common Sandpiper	Not Listed	Not Sensitive	Not Listed	ROKAMBA;CAMBA; JAMBA
Animalia	Aves	Anous stolidus	Common Noddy	Not Listed	Not Sensitive	Not Listed	CAMBA;JAMBA
Animalia	Aves	Anseranas semipalmata	Magpie Goose	Vulnerable	Not Sensitive	Not Listed	
Animalia	Aves	Anthochaera phrygia	Regent Honeyeater	Critically Endangered	Category 2	Critically Endangered	
Animalia	Aves	Apus pacificus	Fork-tailed Swift	Not Listed	Not Sensitive	Not Listed	ROKAMBA;CAMBA; JAMBA
Animalia	Aves	Ardenna carneipes	Flesh-footed Shearwater	Vulnerable	Not Sensitive	Not Listed	ROKAMBA;JAMBA
Animalia	Aves	Ardenna grisea	Sooty Shearwater	Not Listed	Not Sensitive	Not Listed	JAMBA
Animalia	Aves	Ardenna pacifica	Wedge-tailed Shearwater	Not Listed	Not Sensitive	Not Listed	JAMBA
Animalia	Aves	Ardenna tenuirostris	Short-tailed Shearwater	Not Listed	Not Sensitive	Not Listed	ROKAMBA;CAMBA; JAMBA
Animalia	Aves	Arenaria interpres	Ruddy Turnstone	Not Listed	Not Sensitive	Not Listed	ROKAMBA;CAMBA; JAMBA
Animalia	Aves	Artamus cyanopterus cyanopterus	Dusky Woodswallow	Vulnerable	Not Sensitive	Not Listed	
Animalia	Aves	Botaurus poiciloptilus	Australasian Bittern	Endangered	Not Sensitive	Endangered	
Animalia	Aves	Burhinus grallarius	Bush Stone-curlew	Endangered	Not Sensitive	Not Listed	
Animalia	Aves	Calidris acuminata	Sharp-tailed Sandpiper	Not Listed	Not Sensitive	Not Listed	ROKAMBA;CAMBA; JAMBA
Animalia	Aves	Calidris alba	Sanderling	Vulnerable	Not Sensitive	Not Listed	ROKAMBA;CAMBA; JAMBA
Animalia	Aves	Calidris canutus	Red Knot	Not Listed	Not Sensitive	Endangered	ROKAMBA;CAMBA; JAMBA
Animalia	Aves	Calidris ferruginea	Curlew Sandpiper	Endangered	Not Sensitive	Critically Endangered	ROKAMBA;CAMBA; JAMBA
Animalia	Aves	Calidris ruficollis	Red-necked Stint	Not Listed	Not Sensitive	Not Listed	ROKAMBA;CAMBA; JAMBA
Animalia	Aves	Calidris tenuirostris	Great Knot	Vulnerable	Not Sensitive	Critically Endangered	ROKAMBA;CAMBA; JAMBA
Animalia	Aves	Callocephalon fimbriatum	Gang-gang Cockatoo	Vulnerable	Category 3	Endangered	
Animalia	Aves	Calonectris leucomelas	Streaked Shearwater	Not Listed	Not Sensitive	Not Listed	ROKAMBA;CAMBA; JAMBA
Animalia	Aves	Calyptorhynchus banksii banksii	Red-tailed Black-Cockatoo (coastal subspecies)	Critically Endangered	Category 2	Not Listed	
Animalia	Aves	Calyptorhynchus banksii samueli	Red-tailed Black-Cockatoo (inland subspecies)	Vulnerable	Category 2	Not Listed	



Kingdom	Class	Scientific	Common	NSW Conservation Status	NSW Sensitivity Class	Federal Conservation Status	Migratory Species Agreements
Animalia	Aves	<i>Calyptorhynchus lathamii lathamii</i>	South-eastern Glossy Black-Cockatoo	Vulnerable	Category 2	Vulnerable	
Animalia	Aves	<i>Charadrius leschenaultii</i>	Greater Sand-plover	Vulnerable	Not Sensitive	Vulnerable	ROKAMBA;CAMBA; JAMBA
Animalia	Aves	<i>Charadrius mongolus</i>	Lesser Sand-plover	Vulnerable	Not Sensitive	Endangered	ROKAMBA;CAMBA; JAMBA
Animalia	Aves	<i>Chlidonias leucopterus</i>	White-winged Black Tern	Not Listed	Not Sensitive	Not Listed	ROKAMBA;CAMBA; JAMBA
Animalia	Aves	<i>Chthonicola sagittata</i>	Speckled Warbler	Vulnerable	Not Sensitive	Not Listed	
Animalia	Aves	<i>Cinclosoma castanotum</i>	Chestnut Quail-thrush	Vulnerable	Not Sensitive	Not Listed	
Animalia	Aves	<i>Climacteris picumnus victoriae</i>	Brown Treecreeper (eastern subspecies)	Vulnerable	Not Sensitive	Not Listed	
Animalia	Aves	<i>Cuculus optatus</i>	Oriental Cuckoo	Not Listed	Not Sensitive	Not Listed	ROKAMBA;CAMBA; JAMBA
Animalia	Aves	<i>Daphoenositta chrysoptera</i>	Varied Sittella	Vulnerable	Not Sensitive	Not Listed	
Animalia	Aves	<i>Diomedea exulans</i>	Wandering Albatross	Endangered	Not Sensitive	Endangered	
Animalia	Aves	<i>Esacus magnirostris</i>	Beach Stone-curlew	Critically Endangered	Not Sensitive	Not Listed	
Animalia	Aves	<i>Eudyptula minor</i>	Little Penguin	Endangered Population	Not Sensitive	Not Listed	
Animalia	Aves	<i>Falco subniger</i>	Black Falcon	Vulnerable	Not Sensitive	Not Listed	
Animalia	Aves	<i>Fregata ariel</i>	Lesser Frigatebird	Not Listed	Not Sensitive	Not Listed	ROKAMBA;CAMBA; JAMBA
Animalia	Aves	<i>Gallinago hardwickii</i>	Latham's Snipe	Not Listed	Not Sensitive	Not Listed	ROKAMBA;JAMBA
Animalia	Aves	<i>Glossopsitta pusilla</i>	Little Lorikeet	Vulnerable	Not Sensitive	Not Listed	
Animalia	Aves	<i>Gygis alba</i>	White Tern	Vulnerable	Not Sensitive	Not Listed	
Animalia	Aves	<i>Haematopus fuliginosus</i>	Sooty Oystercatcher	Vulnerable	Not Sensitive	Not Listed	
Animalia	Aves	<i>Haematopus longirostris</i>	Pied Oystercatcher	Endangered	Not Sensitive	Not Listed	
Animalia	Aves	<i>Haliaeetus leucogaster</i>	White-bellied Sea-Eagle	Vulnerable	Not Sensitive	Not Listed	
Animalia	Aves	<i>Hieraaetus morphnoides</i>	Little Eagle	Vulnerable	Not Sensitive	Not Listed	
Animalia	Aves	<i>Hirundapus caudacutus</i>	White-throated Needletail	Not Listed	Not Sensitive	Vulnerable	ROKAMBA;CAMBA; JAMBA
Animalia	Aves	<i>Hydroprogne caspia</i>	Caspian Tern	Not Listed	Not Sensitive	Not Listed	JAMBA
Animalia	Aves	<i>Ixobrychus flavicollis</i>	Black Bittern	Vulnerable	Not Sensitive	Not Listed	
Animalia	Aves	<i>Lathamus discolor</i>	Swift Parrot	Endangered	Not Sensitive	Critically Endangered	
Animalia	Aves	<i>Limosa lapponica</i>	Bar-tailed Godwit	Not Listed	Not Sensitive	Not Listed	ROKAMBA;CAMBA; JAMBA
Animalia	Aves	<i>Lophochroa leadbeateri</i>	Major Mitchell's Cockatoo	Vulnerable	Category 2	Not Listed	
Animalia	Aves	<i>Lophoictinia isura</i>	Square-tailed Kite	Vulnerable	Category 3	Not Listed	
Animalia	Aves	<i>Macronectes giganteus</i>	Southern Giant Petrel	Endangered	Not Sensitive	Endangered	
Animalia	Aves	<i>Macronectes halli</i>	Northern Giant-Petrel	Vulnerable	Not Sensitive	Vulnerable	
Animalia	Aves	<i>Menura alberti</i>	Albert's Lyrebird	Vulnerable	Not Sensitive	Not Listed	
Animalia	Aves	<i>Neophema pulchella</i>	Turquoise Parrot	Vulnerable	Category 3	Not Listed	
Animalia	Aves	<i>Ninox connivens</i>	Barking Owl	Vulnerable	Category 3	Not Listed	

Kingdom	Class	Scientific	Common	NSW Conservation Status	NSW Sensitivity Class	Federal Conservation Status	Migratory Species Agreements
Animalia	Aves	Ninox strenua	Powerful Owl	Vulnerable	Category 3	Not Listed	
Animalia	Aves	Numenius madagascariensis	Eastern Curlew	Not Listed	Not Sensitive	Critically Endangered	ROKAMBA;CAMBA; JAMBA
Animalia	Aves	Numenius phaeopus	Whimbrel	Not Listed	Not Sensitive	Not Listed	ROKAMBA;CAMBA; JAMBA
Animalia	Aves	Onychoprion fuscata	Sooty Tern	Vulnerable	Not Sensitive	Not Listed	
Animalia	Aves	Oxyura australis	Blue-billed Duck	Vulnerable	Not Sensitive	Not Listed	
Animalia	Aves	Pachycephala olivacea	Olive Whistler	Vulnerable	Not Sensitive	Not Listed	
Animalia	Aves	Pandion cristatus	Eastern Osprey	Vulnerable	Category 3	Not Listed	
Animalia	Aves	Petroica boodang	Scarlet Robin	Vulnerable	Not Sensitive	Not Listed	
Animalia	Aves	Phaethon lepturus	White-tailed Tropicbird	Not Listed	Not Sensitive	Not Listed	CAMBA;JAMBA
Animalia	Aves	Phaethon rubricauda	Red-tailed Tropicbird	Vulnerable	Not Sensitive	Not Listed	CAMBA;JAMBA
Animalia	Aves	Philomachus pugnax	Ruff	Not Listed	Not Sensitive	Not Listed	ROKAMBA;CAMBA; JAMBA
Animalia	Aves	Phoebastria fusca	Sooty Albatross	Vulnerable	Not Sensitive	Vulnerable	
Animalia	Aves	Pluvialis fulva	Pacific Golden Plover	Not Listed	Not Sensitive	Not Listed	ROKAMBA;CAMBA; JAMBA
Animalia	Aves	Pluvialis squatarola	Grey Plover	Not Listed	Not Sensitive	Not Listed	ROKAMBA;CAMBA; JAMBA
Animalia	Aves	Polytelis swainsonii	Superb Parrot	Vulnerable	Category 3	Vulnerable	
Animalia	Aves	Pterodroma leucoptera leucoptera	Gould's Petrel	Vulnerable	Not Sensitive	Endangered	
Animalia	Aves	Pterodroma nigripennis	Black-winged Petrel	Vulnerable	Not Sensitive	Not Listed	
Animalia	Aves	Pterodroma solandri	Providence Petrel	Vulnerable	Not Sensitive	Not Listed	
Animalia	Aves	Ptilinopus magnificus	Wompoo Fruit-Dove	Vulnerable	Not Sensitive	Not Listed	
Animalia	Aves	Ptilinopus regina	Rose-crowned Fruit-Dove	Vulnerable	Not Sensitive	Not Listed	
Animalia	Aves	Ptilinopus superbus	Superb Fruit-Dove	Vulnerable	Not Sensitive	Not Listed	
Animalia	Aves	Puffinus assimilis	Little Shearwater	Vulnerable	Not Sensitive	Not Listed	
Animalia	Aves	Rostratula australis	Australian Painted Snipe	Endangered	Not Sensitive	Endangered	
Animalia	Aves	Stagonopleura guttata	Diamond Firetail	Vulnerable	Not Sensitive	Not Listed	
Animalia	Aves	Stercorarius longicaudus	Long-tailed Jaeger	Not Listed	Not Sensitive	Not Listed	CAMBA;JAMBA
Animalia	Aves	Stercorarius parasiticus	Arctic Jaeger	Not Listed	Not Sensitive	Not Listed	ROKAMBA;CAMBA; JAMBA
Animalia	Aves	Stercorarius pomarinus	Pomarine Jaeger	Not Listed	Not Sensitive	Not Listed	ROKAMBA;CAMBA; JAMBA
Animalia	Aves	Sterna hirundo	Common Tern	Not Listed	Not Sensitive	Not Listed	ROKAMBA;CAMBA; JAMBA
Animalia	Aves	Sternula albifrons	Little Tern	Endangered	Not Sensitive	Not Listed	ROKAMBA;CAMBA; JAMBA
Animalia	Aves	Stictonetta naevosa	Freckled Duck	Vulnerable	Not Sensitive	Not Listed	
Animalia	Aves	Sula dactylatra	Masked Booby	Vulnerable	Not Sensitive	Not Listed	ROKAMBA;JAMBA
Animalia	Aves	Sula leucogaster	Brown Booby	Not Listed	Not Sensitive	Not Listed	ROKAMBA;CAMBA; JAMBA
Animalia	Aves	Thalassarche bulleri	Buller's Albatross	Not Listed	Not Sensitive	Vulnerable	
Animalia	Aves	Thalassarche cauta	Shy Albatross	Endangered	Not Sensitive	Endangered	

Kingdom	Class	Scientific	Common	NSW Conservation Status	NSW Sensitivity Class	Federal Conservation Status	Migratory Species Agreements
Animalia	Aves	<i>Thalassarche chrysostoma</i>	Grey-headed Albatross	Not Listed	Not Sensitive	Endangered	
Animalia	Aves	<i>Thalassarche melanophris</i>	Black-browed Albatross	Vulnerable	Not Sensitive	Vulnerable	
Animalia	Aves	<i>Thalasseus bergii</i>	Crested Tern	Not Listed	Not Sensitive	Not Listed	JAMBA
Animalia	Aves	<i>Thinornis cucullatus cucullatus</i>	Eastern Hooded Dotterel	Critically Endangered	Not Sensitive	Vulnerable	
Animalia	Aves	<i>Todiramphus chloris</i>	Collared Kingfisher	Vulnerable	Not Sensitive	Not Listed	
Animalia	Aves	<i>Tringa brevipes</i>	Grey-tailed Tattler	Not Listed	Not Sensitive	Not Listed	ROKAMBA;CAMBA; JAMBA
Animalia	Aves	<i>Tringa incana</i>	Wandering Tattler	Not Listed	Not Sensitive	Not Listed	JAMBA
Animalia	Aves	<i>Tringa nebularia</i>	Common Greenshank	Not Listed	Not Sensitive	Not Listed	ROKAMBA;CAMBA; JAMBA
Animalia	Aves	<i>Tringa stagnatilis</i>	Marsh Sandpiper	Not Listed	Not Sensitive	Not Listed	ROKAMBA;CAMBA; JAMBA
Animalia	Aves	<i>Tyto novaehollandiae</i>	Masked Owl	Vulnerable	Category 3	Not Listed	
Animalia	Aves	<i>Tyto tenebricosa</i>	Sooty Owl	Vulnerable	Category 3	Not Listed	
Animalia	Aves	<i>Xenus cinereus</i>	Terek Sandpiper	Vulnerable	Not Sensitive	Not Listed	ROKAMBA;CAMBA; JAMBA
Animalia	Gastropoda	<i>Meridolum corneovirens</i>	Cumberland Plain Land Snail	Endangered	Not Sensitive	Not Listed	
Animalia	Gastropoda	<i>Pommerhelix duralensis</i>	Dural Land Snail	Endangered	Not Sensitive	Endangered	
Animalia	Mammalia	<i>Arctocephalus forsteri</i>	New Zealand Fur-seal	Vulnerable	Not Sensitive	Not Listed	
Animalia	Mammalia	<i>Arctocephalus pusillus doriferus</i>	Australian Fur-seal	Vulnerable	Not Sensitive	Not Listed	
Animalia	Mammalia	<i>Balaenoptera musculus</i>	Blue Whale	Endangered	Not Sensitive	Endangered	
Animalia	Mammalia	<i>Cercartetus nanus</i>	Eastern Pygmy-possum	Vulnerable	Not Sensitive	Not Listed	
Animalia	Mammalia	<i>Chalinolobus dwyeri</i>	Large-eared Pied Bat	Vulnerable	Not Sensitive	Vulnerable	
Animalia	Mammalia	<i>Dasyurus maculatus</i>	Spotted-tailed Quoll	Vulnerable	Not Sensitive	Endangered	
Animalia	Mammalia	<i>Dugong dugon</i>	Dugong	Endangered	Not Sensitive	Not Listed	
Animalia	Mammalia	<i>Eubalaena australis</i>	Southern Right Whale	Endangered	Not Sensitive	Endangered	
Animalia	Mammalia	<i>Falsistrellus tasmaniensis</i>	Eastern False Pipistrelle	Vulnerable	Not Sensitive	Not Listed	
Animalia	Mammalia	<i>Isodon obesulus obesulus</i>	Southern Brown Bandicoot (eastern)	Endangered	Not Sensitive	Endangered	
Animalia	Mammalia	<i>Micronomus norfolkensis</i>	Eastern Coastal Free-tailed Bat	Vulnerable	Not Sensitive	Not Listed	
Animalia	Mammalia	<i>Miniopterus australis</i>	Little Bent-winged Bat	Vulnerable	Not Sensitive	Not Listed	
Animalia	Mammalia	<i>Miniopterus orianae oceanensis</i>	Large Bent-winged Bat	Vulnerable	Not Sensitive	Not Listed	
Animalia	Mammalia	<i>Myotis macropus</i>	Southern Myotis	Vulnerable	Not Sensitive	Not Listed	
Animalia	Mammalia	<i>Nyctophilus bifax</i>	Eastern Long-eared Bat	Vulnerable	Not Sensitive	Not Listed	
Animalia	Mammalia	<i>Perameles nasuta</i>	Long-nosed Bandicoot	Endangered Population	Not Sensitive	Not Listed	
Animalia	Mammalia	<i>Petaurus norfolkensis</i>	Squirrel Glider	Vulnerable	Not Sensitive	Not Listed	
Animalia	Mammalia	<i>Petrogale penicillata</i>	Brush-tailed Rock-wallaby	Endangered	Not Sensitive	Vulnerable	
Animalia	Mammalia	<i>Petrogale xanthopus</i>	Yellow-footed Rock-wallaby	Endangered	Not Sensitive	Vulnerable	



Kingdom	Class	Scientific	Common	NSW Conservation Status	NSW Sensitivity Class	Federal Conservation Status	Migratory Species Agreements
Animalia	Mammalia	Phascolarctos cinereus	Koala	Endangered	Not Sensitive	Endangered	
Animalia	Mammalia	Phoniscus papuensis	Golden-tipped Bat	Vulnerable	Not Sensitive	Not Listed	
Animalia	Mammalia	Physeter macrocephalus	Sperm Whale	Vulnerable	Not Sensitive	Not Listed	
Animalia	Mammalia	Pseudomys hermannsburgensis	Sandy Inland Mouse	Vulnerable	Not Sensitive	Not Listed	
Animalia	Mammalia	Pseudomys novaehollandiae	New Holland Mouse	Not Listed	Not Sensitive	Vulnerable	
Animalia	Mammalia	Pteropus poliocephalus	Grey-headed Flying-fox	Vulnerable	Not Sensitive	Vulnerable	
Animalia	Mammalia	Saccolaimus flaviventris	Yellow-bellied Sheathtail-bat	Vulnerable	Not Sensitive	Not Listed	
Animalia	Mammalia	Scoteanax rueppellii	Greater Broad-nosed Bat	Vulnerable	Not Sensitive	Not Listed	
Animalia	Mammalia	Vespadelus troungtoni	Eastern Cave Bat	Vulnerable	Not Sensitive	Not Listed	
Animalia	Reptilia	Aspidites ramsayi	Woma	Vulnerable	Not Sensitive	Not Listed	
Animalia	Reptilia	Caretta caretta	Loggerhead Turtle	Endangered	Not Sensitive	Endangered	
Animalia	Reptilia	Chelonia mydas	Green Turtle	Vulnerable	Not Sensitive	Vulnerable	
Animalia	Reptilia	Dermochelys coriacea	Leatherback Turtle	Endangered	Not Sensitive	Endangered	
Animalia	Reptilia	Diplodactylus platyurus	Eastern Fat-tailed Gecko	Endangered	Not Sensitive	Not Listed	
Animalia	Reptilia	Eretmochelys imbricata	Hawksbill Turtle	Not Listed	Not Sensitive	Vulnerable	
Animalia	Reptilia	Hemiaspis damelii	Grey Snake	Endangered	Not Sensitive	Endangered	
Animalia	Reptilia	Myuchelys bellii	Western Sawshelled Turtle, Bell's Turtle	Endangered	Not Sensitive	Vulnerable	
Animalia	Reptilia	Tiliqua occipitalis	Western Blue-tongued Lizard	Vulnerable	Not Sensitive	Not Listed	
Animalia	Reptilia	Uvidicolus sphyrurus	Border Thick-tailed Gecko	Vulnerable	Not Sensitive	Vulnerable	
Animalia	Reptilia	Varanus rosenbergi	Rosenberg's Goanna	Vulnerable	Not Sensitive	Not Listed	
Fungi	Flora	Hygrocybe reesiae		Vulnerable	Not Sensitive	Not Listed	
Plantae	Flora	Acacia bynoeana	Bynoe's Wattle	Endangered	Not Sensitive	Vulnerable	
Plantae	Flora	Acacia terminalis subsp. Eastern Sydney	Sunshine wattle	Endangered	Not Sensitive	Endangered	
Plantae	Flora	Allocasuarina portuensis	Nielsen Park She-oak	Endangered	Category 3	Endangered	
Plantae	Flora	Asterolasia buxifolia		Endangered	Not Sensitive	Not Listed	
Plantae	Flora	Baeckea kandos		Endangered	Category 3	Endangered	
Plantae	Flora	Caladenia tessellata	Thick Lip Spider Orchid	Endangered	Category 2	Vulnerable	
Plantae	Flora	Callistemon linearifolius	Netted Bottle Brush	Vulnerable	Category 3	Not Listed	
Plantae	Flora	Chamaesyce psammogeton	Sand Spurge	Endangered	Not Sensitive	Not Listed	
Plantae	Flora	Darwinia biflora		Vulnerable	Not Sensitive	Vulnerable	
Plantae	Flora	Epacris purpurascens var. purpurascens		Vulnerable	Not Sensitive	Not Listed	
Plantae	Flora	Eucalyptus camfieldii	Camfield's Stringybark	Vulnerable	Not Sensitive	Vulnerable	

Kingdom	Class	Scientific	Common	NSW Conservation Status	NSW Sensitivity Class	Federal Conservation Status	Migratory Species Agreements
Plantae	Flora	<i>Eucalyptus nicholii</i>	Narrow-leaved Black Peppermint	Vulnerable	Not Sensitive	Vulnerable	
Plantae	Flora	<i>Eucalyptus scoparia</i>	Wallangarra White Gum	Endangered	Not Sensitive	Vulnerable	
Plantae	Flora	<i>Euphrasia collina</i> subsp. <i>muelleri</i>	Mueller's Eyebright	Endangered	Not Sensitive	Endangered	
Plantae	Flora	<i>Genoplesium baueri</i>	Bauer's Midge Orchid	Endangered	Category 2	Endangered	
Plantae	Flora	<i>Grammitis stenophylla</i>	Narrow-leaf Finger Fern	Endangered	Category 3	Not Listed	
Plantae	Flora	<i>Grevillea caleyi</i>	Caley's Grevillea	Critically Endangered	Category 3	Critically Endangered	
Plantae	Flora	<i>Haloragodendron lucasii</i>		Endangered	Not Sensitive	Endangered	
Plantae	Flora	<i>Hibbertia puberula</i>		Endangered	Not Sensitive	Not Listed	
Plantae	Flora	<i>Hibbertia superans</i>		Endangered	Not Sensitive	Not Listed	
Plantae	Flora	<i>Isotoma fluviatilis</i> subsp. <i>fluviatilis</i>		Not Listed	Category 3	Extinct	
Plantae	Flora	<i>Kunzea rupestris</i>		Vulnerable	Not Sensitive	Vulnerable	
Plantae	Flora	<i>Lasiopetalum joyceae</i>		Vulnerable	Not Sensitive	Vulnerable	
Plantae	Flora	<i>Leptospermum deanei</i>		Vulnerable	Not Sensitive	Vulnerable	
Plantae	Flora	<i>Macadamia integrifolia</i>	Macadamia Nut	Not Listed	Not Sensitive	Vulnerable	
Plantae	Flora	<i>Macadamia tetraphylla</i>	Rough-shelled Bush Nut	Vulnerable	Not Sensitive	Vulnerable	
Plantae	Flora	<i>Melaleuca biconvexa</i>	Biconvex Paperbark	Vulnerable	Not Sensitive	Vulnerable	
Plantae	Flora	<i>Melaleuca deanei</i>	Deane's Paperbark	Vulnerable	Not Sensitive	Vulnerable	
Plantae	Flora	<i>Microtis angusii</i>	Angus's Onion Orchid	Endangered	Category 2	Endangered	
Plantae	Flora	<i>Persoonia hirsuta</i>	Hairy Geebung	Endangered	Category 3	Endangered	
Plantae	Flora	<i>Persoonia laxa</i>		Extinct	Not Sensitive	Extinct	
Plantae	Flora	<i>Pimelea curviflora</i> var. <i>curviflora</i>		Vulnerable	Not Sensitive	Vulnerable	
Plantae	Flora	<i>Prasophyllum fuscum</i>	Slaty Leek Orchid	Critically Endangered	Category 2	Vulnerable	
Plantae	Flora	<i>Prostanthera densa</i>	Villous Mint-bush	Vulnerable	Not Sensitive	Vulnerable	
Plantae	Flora	<i>Prostanthera marifolia</i>	Seaforth Mintbush	Critically Endangered	Category 3	Critically Endangered	
Plantae	Flora	<i>Rhodamnia rubescens</i>	Scrub Turpentine	Critically Endangered	Not Sensitive	Critically Endangered	
Plantae	Flora	<i>Sarcophilus hartmannii</i>	Hartman's Sarcophilus	Vulnerable	Category 2	Vulnerable	
Plantae	Flora	<i>Senecio spathulatus</i>	Coast Groundsel	Endangered	Not Sensitive	Not Listed	
Plantae	Flora	<i>Syzygium paniculatum</i>	Magenta Lilly Pilly	Endangered	Not Sensitive	Vulnerable	
Plantae	Flora	<i>Tetratheca glandulosa</i>		Vulnerable	Not Sensitive	Not Listed	
Plantae	Flora	<i>Tetratheca juncea</i>	Black-eyed Susan	Vulnerable	Not Sensitive	Vulnerable	
Plantae	Flora	<i>Triplarina imbricata</i>	Creek Triplarina	Endangered	Not Sensitive	Endangered	

Data does not include NSW category 1 sensitive species.

NSW BioNet: © State of NSW and Office of Environment and Heritage

## Location Confidences

Where Lotsearch has had to georeference features from supplied addresses, a location confidence has been assigned to the data record. This indicates a confidence to the positional accuracy of the feature. Where applicable, a code is given under the field heading “LC” or “LocConf”. These codes lookup to the following location confidences:

LC Code	Location Confidence
Premise Match	Georeferenced to the site location / premise or part of site
Area Match	Georeferenced to an approximate or general area
Road Match	Georeferenced to a road or rail corridor
Road Intersection	Georeferenced to a road intersection
Buffered Point	A point feature buffered to x metres
Adjacent Match	Land adjacent to a georeferenced feature
Network of Features	Georeferenced to a network of features
Suburb Match	Georeferenced to a suburb boundary
As Supplied	Spatial data supplied by provider



## USE OF REPORT - APPLICABLE TERMS

The following terms apply to any person (End User) who is given the Report by the person who purchased the Report from Lotsearch Pty Ltd (ABN: 89 600 168 018) (Lotsearch) or who otherwise has access to the Report (Terms). The contract terms that apply between Lotsearch and the purchaser of the Report are specified in the order form pursuant to which the Report was ordered and the terms set out below are of no effect as between Lotsearch and the purchaser of the Report.

1. End User acknowledges and agrees that:
  - (a) the Report is compiled from or using content (**Third Party Content**) which is comprised of:
    - (i) content provided to Lotsearch by third party content suppliers with whom Lotsearch has contractual arrangements or content which is freely available or methodologies licensed to Lotsearch by third parties with whom Lotsearch has contractual arrangements (**Third Party Content Suppliers**); and
    - (ii) content which is derived from content described in paragraph (i);
  - (b) Neither Lotsearch nor Third Party Content Suppliers takes any responsibility for or give any warranty in relation to the accuracy or completeness of any Third Party Content included in the Report including any contaminated land assessment or other assessment included as part of a Report;
  - (c) the Third Party Content Suppliers do not constitute an exhaustive set of all repositories or sources of information available in relation to the property which is the subject of the Report (**Property**) and accordingly neither Lotsearch nor Third Party Content Suppliers gives any warranty in relation to the accuracy or completeness of the Third Party Content incorporated into the report including any contaminated land assessment or other assessment included as part of a Report;
  - (d) Reports are generated at a point in time (as specified by the date/time stamp appearing on the Report) and accordingly the Report is based on the information available at that point in time and Lotsearch is not obliged to undertake any additional reporting to take into consideration any information that may become available between the point in time specified by the date/time stamp and the date on which the Report was provided by Lotsearch to the purchaser of the Report;
  - (e) Reports must be used or reproduced in their entirety and End User must not reproduce or make available to other persons only parts of the Report;
  - (f) Lotsearch has not undertaken any physical inspection of the property;
  - (g) neither Lotsearch nor Third Party Content Suppliers warrants that all land uses or features whether past or current are identified in the Report;
  - (h) the Report does not include any information relating to the actual state or condition of the Property;
  - (i) the Report should not be used or taken to indicate or exclude actual fitness or unfitness of Land or Property for any particular purpose
  - (j) the Report should not be relied upon for determining saleability or value or making any other decisions in relation to the Property and in particular should not be taken to be a rating or assessment of the desirability or market value of the property or its features; and
  - (k) the End User should undertake its own inspections of the Land or Property to satisfy itself that there are no defects or failures
2. The End User may not make the Report or any copies or extracts of the report or any part of it available to any other person. If End User wishes to provide the Report to any other person or make extracts or copies of the Report, it must contact the purchaser of the Report before doing so to ensure the proposed use is consistent with the contract terms between Lotsearch and the purchaser.
3. Neither Lotsearch (nor any of its officers, employees or agents) nor any of its Third Party Content Suppliers will have any liability to End User or any person to whom End User provides the Report and End User must not represent that Lotsearch or any of its Third Party Content Suppliers accepts liability to any such person or make any other representation to any such person on behalf of Lotsearch or any Third Party Content Supplier.
4. The End User hereby to the maximum extent permitted by law:
  - (a) acknowledges that the Lotsearch (nor any of its officers, employees or agents), nor any of its Third Party Content Supplier have any liability to it under or in connection with the

- Report or these Terms;
- (b) waives any right it may have to claim against Third Party Content Supplier in connection with the Report, or the negotiation of, entry into, performance of, or termination of these Terms; and
  - (c) releases each Third Party Content Supplier from any claim it may have otherwise had in connection with the Report, or the negotiation of, entry into, performance of, or termination of these Terms.
5. The End User acknowledges that any Third Party Supplier shall be entitled to plead the benefits conferred on it under clause 4, despite not being a party to these terms.
  6. End User must not remove any copyright notices, trade marks, digital rights management information, other embedded information, disclaimers or limitations from the Report or authorise any person to do so.
  7. End User acknowledges and agrees that Lotsearch and Third Party Content Suppliers retain ownership of all copyright, patent, design right (registered or unregistered), trade marks (registered or unregistered), database right or other data right, moral right or know how or any other intellectual property right in any Report or any other item, information or data included in or provided as part of a Report.
  8. To the extent permitted by law and subject to paragraph 9, all implied terms, representations and warranties whether statutory or otherwise relating to the subject matter of these Terms other than as expressly set out in these Terms are excluded.
  9. Subject to paragraph 6, Lotsearch excludes liability to End User for loss or damage of any kind, however caused, due to Lotsearch's negligence, breach of contract, breach of any law, in equity, under indemnities or otherwise, arising out of all acts, omissions and events whenever occurring.
  10. Lotsearch acknowledges that if, under applicable State, Territory or Commonwealth law, End User is a consumer certain rights may be conferred on End User which cannot be excluded, restricted or modified. If so, and if that law applies to Lotsearch, then, Lotsearch's liability is limited to the greater of an amount equal to the cost of resupplying the Report and the maximum extent permitted under applicable laws.
  11. Subject to paragraph 9, neither Lotsearch nor the End User is liable to the other for:
    - (a) any indirect, incidental, consequential, special or exemplary damages arising out of or in relation to the Report or these Terms; or
    - (b) any loss of profit, loss of revenue, loss of interest, loss of data, loss of goodwill or loss of business opportunities, business interruption arising directly or indirectly out of or in relation to the Report or these Terms,
 irrespective of how that liability arises including in contract or tort, liability under indemnity or for any other common law, equitable or statutory cause of action or otherwise.
  12. These Terms are subject to New South Wales law.

## How to Contact Us

DR UPSILON ENVIRONMENTS PTY LTD  
ABN: 91 647 732 518  
PO Box 289, Kingsford, NSW  
Phone: 0406 201 136  
Email: [Jeffrey.yu@DrUpsilonGroup.com](mailto:Jeffrey.yu@DrUpsilonGroup.com)  
Web: [www.DrUpsilonGroup.com.au](http://www.DrUpsilonGroup.com.au)

Disclaimer: This report is prepared for the use of the recipient for the purpose of the client's use only. It is based upon prevailing conditions at the time of inspection, our observations and information provided by the client contact/s at the site including the DRYU proposal of the scope of work, the limitations defined in the report and/or proposal and the terms of contract between DRYU and the client, including terms limiting the liability of DRYU. No responsibility is accepted, and liability disclaimed for the use of this report for any other purpose, or by any third party without permission and written consent of DRYU. Any third party who seeks to rely on this report without the express written consent of DRYU entirely take their own risk and to the fullest extent permitted by law, DRYU accepts no liability whatsoever, in respect of any loss(es), damage, liabilities, claims, cost, fee and expense suffered by any such third party.