NEW SOUTH WALES LAND REGISTRY SERVICES - TITLE SEARCH

FOLIO: 68/15377

SEARCH DATE	TIME	EDITION NO	DATE
10/3/2018	5:11 PM	3	3/10/2015

LAND

LOT 68 IN DEPOSITED PLAN 15377
LOCAL GOVERNMENT AREA NORTHERN BEACHES
PARISH OF MANLY COVE COUNTY OF CUMBERLAND
TITLE DIAGRAM DP15377

FIRST SCHEDULE

SECOND SCHEDULE (2 NOTIFICATIONS)

1 RESERVATIONS AND CONDITIONS IN THE CROWN GRANT(S)

NOTATIONS

UNREGISTERED DEALINGS: NIL

*** END OF SEARCH ***

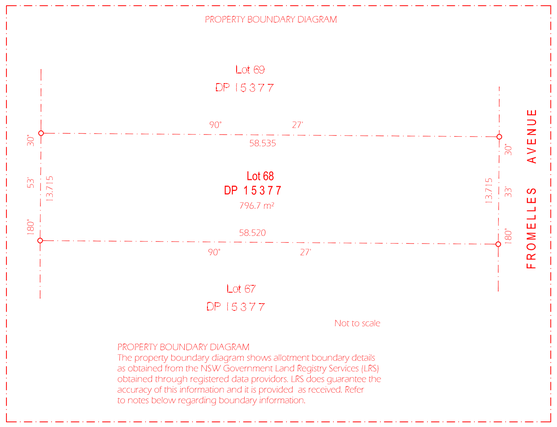

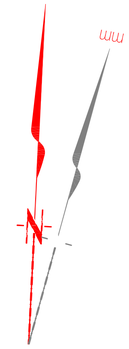

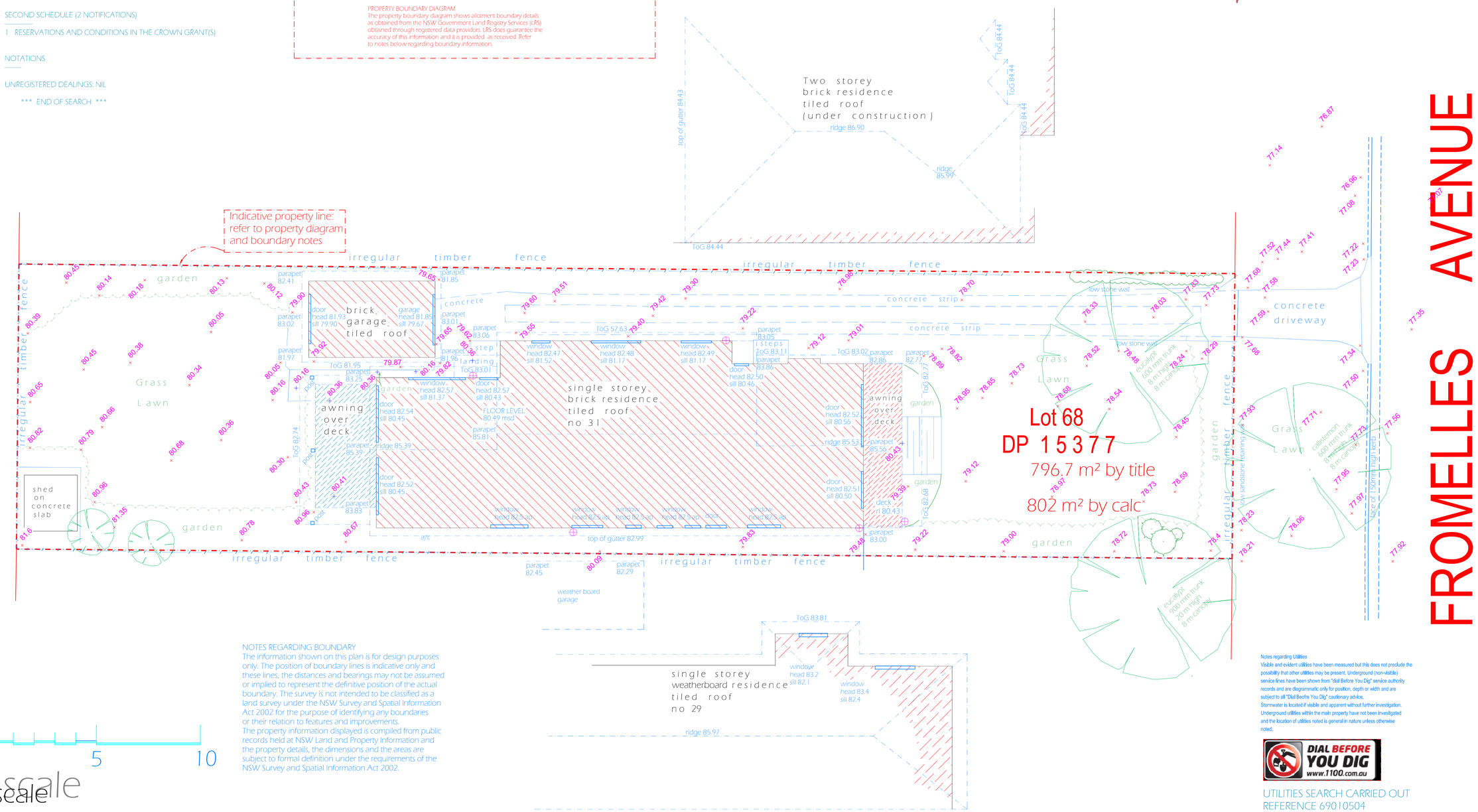

NOTES REGARDING BOUNDARY
The information shown on this plan is for design purposes only. The position of boundary lines is indicative only and these lines, the distances and bearings may not be assumed or implied to represent the definitive position of the actual boundary. The survey is not intended to be classified as a land survey under the NSW Survey and Spatial Information Act 2002 for the purpose of identifying any boundaries or their relation to features and improvements.
The property information displayed is compiled from public records held at NSW Land and Property Information and the property details, the dimensions and the areas are subject to formal definition under the requirements of the NSW Survey and Spatial Information Act 2002.

0 5 10
scale

PLAN REVISIONS

DATUM: AHD ORIGIN: AHD/
AZIMUTH: N/A

DE SURVEYS
1300 dasurveys
27 Chiltern Road, Ingleside, NSW, 2101
www.dasurveys.com.au

CLIENT: KATE DAY
TITLE: 31 FROMELLES AVENUE
SEAFORTH

SCALE: 1:100 @ A1 1:200 @ A3DT

FILE:: A4688
ACAD: P468802.DWG GC:
DRN: CC CHKD: PN

SHEET.....1.....of.....1.....SHEETS