




"ECF"
denotes exposed
concrete
foundations

Lot 44 DP 13620

"APMHWM"
denotes the
approximate
position of Mean
High Water Mark
by DP13620

No. 963 Barrenjoey Road
Palm Beach NSW 2108



timber deck area

"APMHWM"

clad
building
with
timber
deck
roof

step

in ground pool
(with glass pool fencing)

steps

timber deck pool surround

concrete
ramp

"ECF"

timber
jetty

pile

"ECF"

pile

19.4M from MHWM

timber
ramp

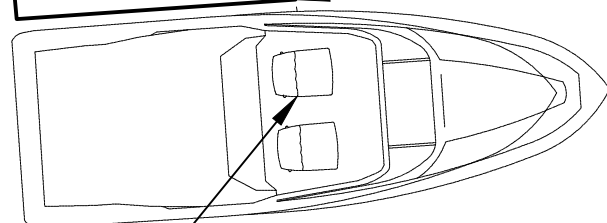
stabilising pile

stabilising pile

timber
pontoon

4.2

3.8



POSITION FOR TEMPORARY
BERTHING OF THE VESSEL

EXISTING MOORING AID PILE TO
BE RELOCATED OUTSIDE OF THE
SEAGRASS AREA TO THE SEAWARD
FACE OF THE PONTOON TO
FACILITATE TEMPORARY BERTHING

PLAN KEY:

- PILE TO BE RELOCATED
- PILE TO BE REMOVED
- MEAN HIGH WATER MARK

DEVELOPMENT APPLICATION

FOR RELOCATION OF THE EXISTING MOORING AID
PILE

AT 963 BARRENJOEY ROAD,
PALM BEACH NSW 2108

DWG 01 SITE PLAN

SCALE-1:100 @ A3/DATUM-AHD/DATE: MAR 2025

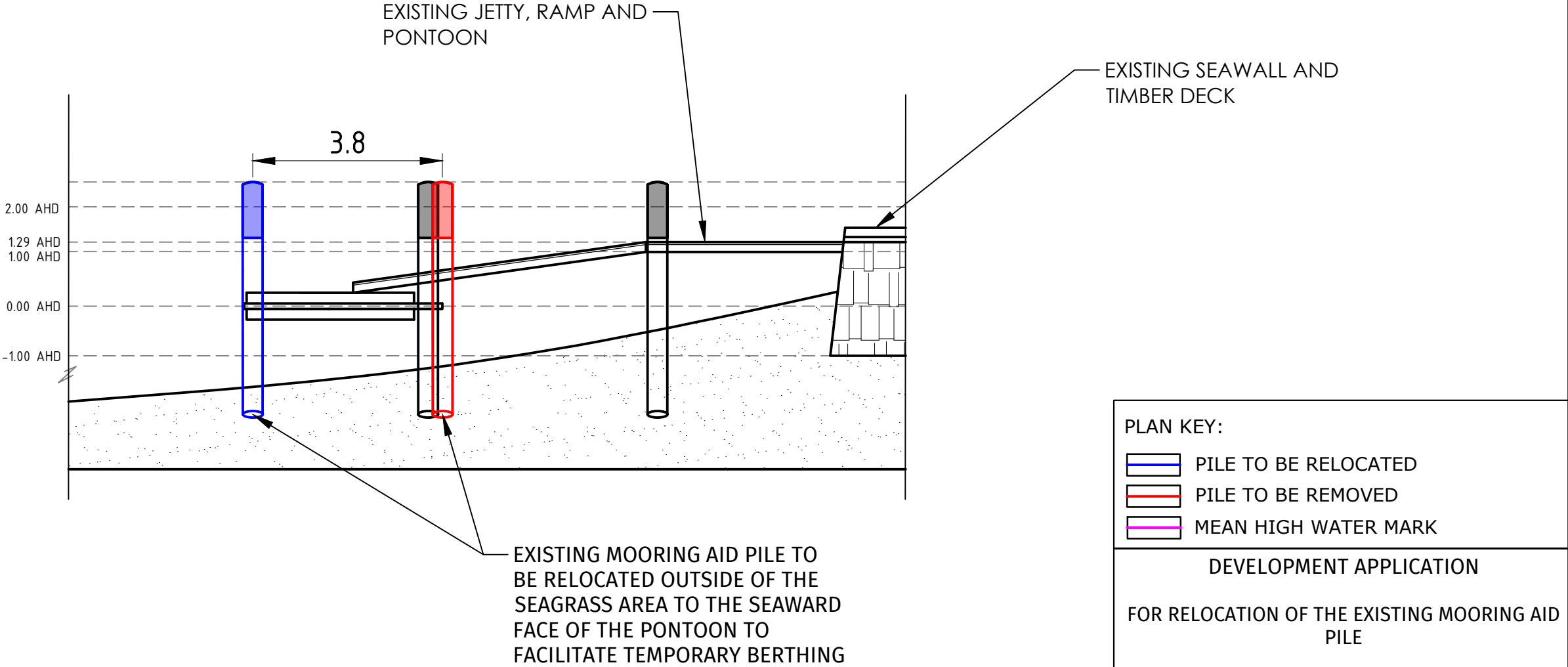


HARBOUR PLANNING

ADDRESS G04, 25-27 Tonkin St, Cronulla NSW / PO Box 713, Cronulla NSW
EMAIL admin@harbourplanning.com.au / planner@harbourplanning.com.au
PHONE 95231455 / 0418 269 163
WEBPAGE www.harbourplanning.com.au

© Copyright
This design and drawings are not to be used or reproduced wholly or in part without the
written permission of Harbour Planning Pty Ltd.

Elevation



DEVELOPMENT APPLICATION

FOR RELOCATION OF THE EXISTING MOORING AID PILE

AT 963 BARRENJOEY ROAD,
PALM BEACH NSW 2108

DWG 02 ELEVATION
SCALE-1:100 @ A3/DATUM-AHD/DATE: MAR 2025



HARBOUR PLANNING
ADDRESS G04, 25-27 Tonkin St, Cronulla NSW / PO Box 713, Cronulla NSW
EMAIL admin@harbourplanning.com.au / planner@harbourplanning.com.au
PHONE 95231455 / 0418 269 163
WEBPAGE www.harbourplanning.com.au

© Copyright
This design and drawings are not to be used or reproduced wholly or in part without the written permission of Harbour Planning Pty Ltd.