

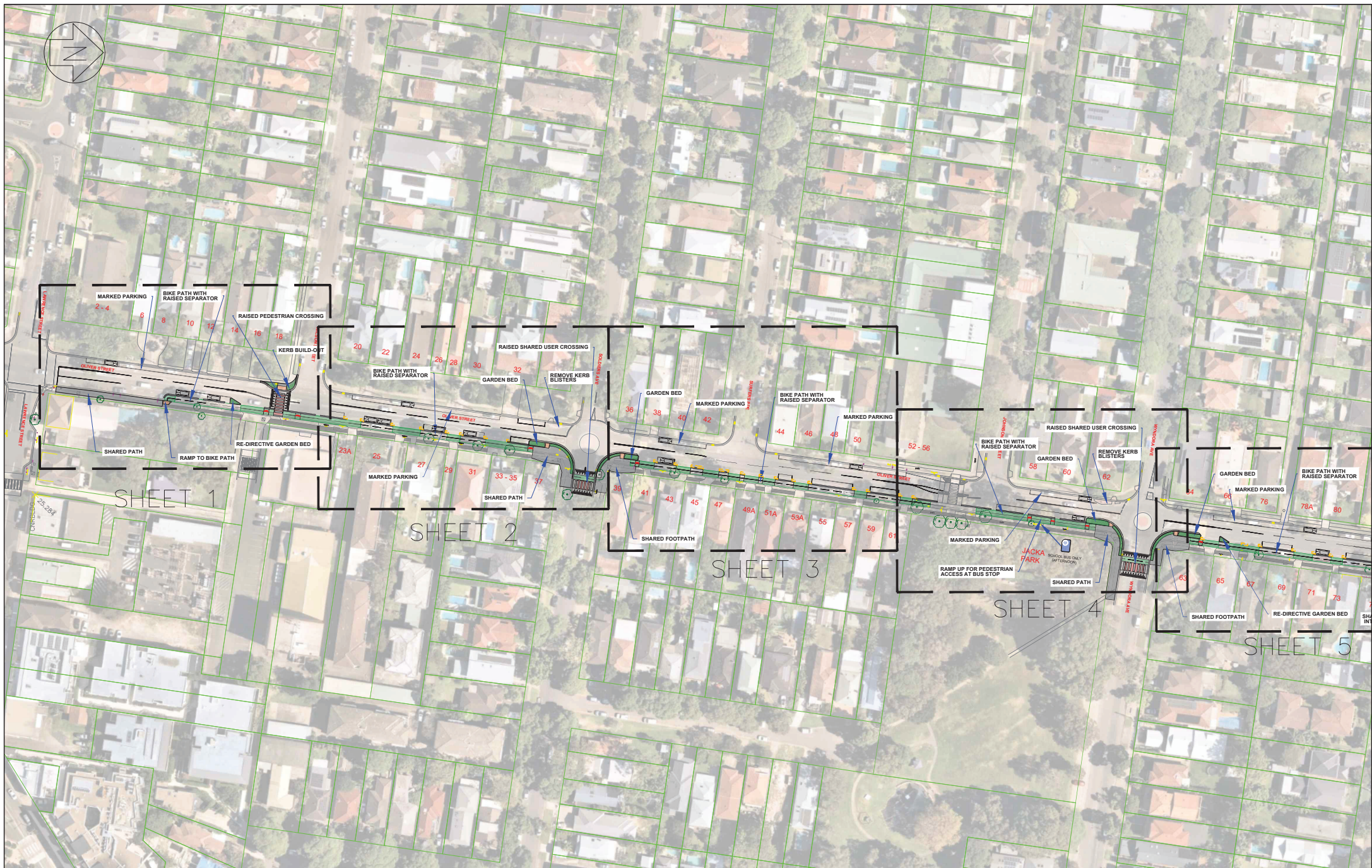
CURL CURL, FRESHWATER – CONNECTIVITY & STREETScape UPGRADE



LOCALITY PLAN
NOT TO SCALE

DRAWING INDEX

DRAWING NO.	DESCRIPTION
0001	INDEX SHEET
1001	GENERAL SHEET ARRANGEMENT 1
1002	GENERAL SHEET ARRANGEMENT 2
1003	GENERAL SHEET ARRANGEMENT 3
2001	CIVIL WORKS PLAN SHEET 1
2002	CIVIL WORKS PLAN SHEET 2
2003	CIVIL WORKS PLAN SHEET 3
2004	CIVIL WORKS PLAN SHEET 4
2005	CIVIL WORKS PLAN SHEET 5
2006	CIVIL WORKS PLAN SHEET 6
2007	CIVIL WORKS PLAN SHEET 7
2008	CIVIL WORKS PLAN SHEET 8
2009	CIVIL WORKS PLAN SHEET 9
2010	CIVIL WORKS PLAN SHEET 10
2011	CIVIL WORKS PLAN SHEET 11
2012	CIVIL WORKS PLAN SHEET 12
2013	CIVIL WORKS PLAN SHEET 13




No	DATE	INITIALS	AMENDMENTS
2	20/10/23		AMENDMENTS
1	08/08/23		INITIATE DRAWINGS

LEVEL DATUM:	AHD
CO-ORD SYSTEM:	MGA
SURVEYED:	N.A.
WORK-AS-EXECUTED	
BY:	N.A.
DATE:	**/**/****

PLOT DATE:	03/11/2023
FOLDER:	\\TRANSPORT_NETWORK\Nicholas Murree\Freshwater - Oliver Street - Bicycle Lane\TCI - OLIVER STREET, FRESHWATER - CYCLE WAY - REVISION_recover.dwg
PRELIMINARY	
DRAWN BY:	NICHOLAS M
DATED:	08/08/23
INITIATED BY:	PHIL DEVON
(MANAGER TRANSPORT)	

DESIGN APPROVED	
DESIGNED BY:	PHILLIP DEVON
DATED:	08/08/23
APPROVED BY:	PHIL DEVON
(MANAGER TRANSPORT)	

APPROVED FOR CONSTRUCTION	
PROJ. MGR:	N.A.
DATE:	**/**/****
APPROVED BY:	
PRINCIPAL ENGINEER	



CONNECTIVITY & STREETSCAPE UPGRADE
 CURL CURL, FRESHWATER
 GENERAL SHEET ARRANGEMENT
 SHEET 1
 DRAWING NO. TCI - CURL CURL, FRESHWATER - BIKE PATH - REVISION | REVISION: 1



SHEET 5

SHEET 6

SHEET 7

SHEET 8

SHEET 9

SHEET 10

2	20/10/23	AMENDMENTS	NM	BY: N.A.	INITIATED BY: PHIL DEVON (MANAGER TRANSPORT)
1	08/08/23	INITIATE DRAWINGS	NM	DATE: **/**/****	
No	DATE	AMENDMENTS	INITIALS		

LEVEL DATUM: AHD	PLOT DATE: 03/11/2023	FOLDER: v:\TRANSPORT NETWORK\Nicholas Murray\Freshwater - Oliver Street - Bicycle Lane\10 - OLIVER STREET, FRESHWATER - CYCLE WAY - REVISION_recover.dwg
CO-ORD SYSTEM: MGA	PRELIMINARY	DESIGN APPROVED
SURVEYED: N.A.	DRAWN BY: NICHOLAS M	DESIGNED BY: PHILLIP DEVON
WORK-AS-EXECUTED	DATED: 08/08/23	DATED: 08/08/23
BY: N.A.	INITIATED BY: PHIL DEVON	APPROVED BY: PHIL DEVON
DATE: **/**/****	(MANAGER TRANSPORT)	MANAGER TRANSPORT

APPROVED FOR CONSTRUCTION	DATE: (**/**/****)
PROJ. MGR: N.A.	
APPROVED BY:	
PRINCIPAL ENGINEER	

A	0	0.10	0.20	0.30	0.40	0.50	METRES 1:20 @ A3
B	0	0.2	0.4	0.6	0.8	1	METRES 1:40 @ A3
C	0	0.5	1.0	1.5	2.0	2.5	METRES 1:100 @ A3



CONNECTIVITY & STREETSCAPE UPGRADE
 CURL, FRESHWATER
 GENERAL SHEET ARRANGEMENT
 SHEET 2
 DRAWING NO. TCI - CURL, FRESHWATER - BIKE PATH - REVISION
 REVISION: 1

LEGEND

- SEPARATED BIKE PATH
- PLANNED SHARED PATH
- EXISTING FOOTPATH
- PRAM RAMP
- GARDEN BED
- RAISED SEPARATORS
- BIN COLLECTION POINT



MARKED PARKING

BIKE PATH WITH RAISED SEPARATOR

RAISED PEDESTRIAN CROSSING

KERB BUILD-OUT

RE-DIRECTIVE GARDEN BED

SHARED PATH

RAMP TO BIKE PATH

OLIVER STREET

WILSON STREET

2 - 4

6

8

10


12

14

16








18

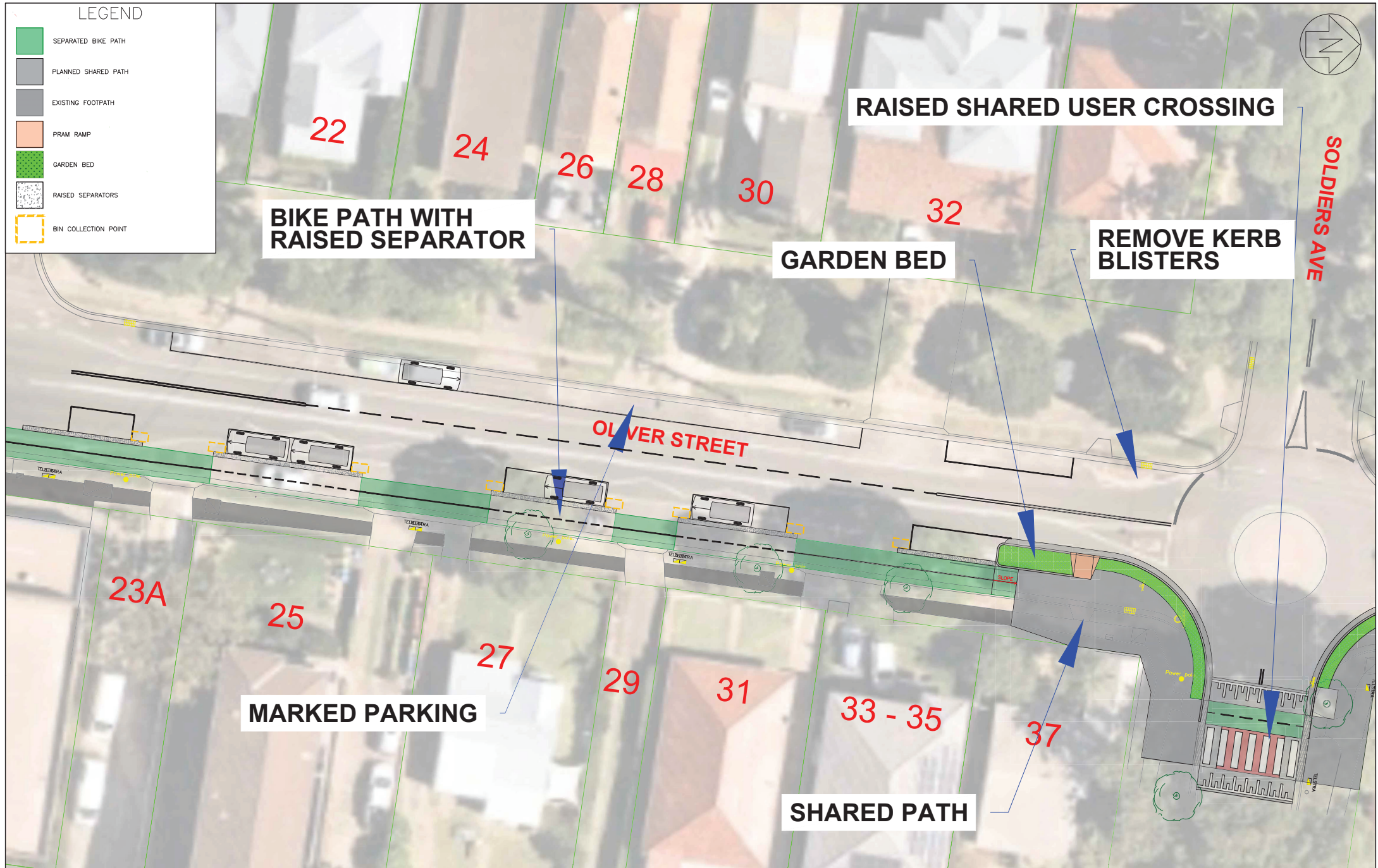
LEVEL DATUM: AHD		PLOT DATE: 03/11/2023		FOLDER: \\TRANSPORT NETWORK\Nicholas Maroo\Freshwater - Oliver Street - Bicycle Lane\TD - OLIVER STREET, FRESHWATER - CYCLE WAY - REVISION_revised.dwg	
CO-ORD SYSTEM: MGA		PRELIMINARY		DESIGN APPROVED	
SURVEYED: N.A.		DRAWN BY: NICHOLAS M.		DESIGNED BY: PHILLIP DEVON	
WORK-AS-EXECUTED		DATED: 08/08/23		DATED: 08/08/23	
BY: N.A.		INITIATED BY: PHIL DEVON		APPROVED BY: PHIL DEVON	
NM		(MANAGER TRANSPORT)		MANAGER TRANSPORT	
DATE: **/**/****				APPROVED BY: PRINCIPAL ENGINEER	
DATE: **/**/****					



CONNECTIVITY & STREETSCAPE UPGRADE
 CURL CURL, FRESHWATER
 PLAN OF CIVIL WORKS
 SHEET 1
 DRAWING NO. TC1 - CURL CURL, FRESHWATER - BIKE PATH - REVISION | REVISION: 1

LEGEND

-  SEPARATED BIKE PATH
-  PLANNED SHARED PATH
-  EXISTING FOOTPATH
-  PRAM RAMP
-  GARDEN BED
-  RAISED SEPARATORS
-  BIN COLLECTION POINT



No	DATE	AMENDMENTS	INITIALS
2	20/10/23	AMENDMENTS	NM
1	08/08/23	INITIATE DRAWINGS	NM

LEVEL DATUM: AHD	PLOT DATE: 03/11/2023
CO-ORD SYSTEM: MGA	PRELIMINARY
SURVEYED: N.A.	DRAWN BY: NICHOLAS M
WORK-AS-EXECUTED	DATED: 08/08/23
BY: N.A.	INITIATED BY: PHIL DEVON
DATE: **/**/****	(MANAGER TRANSPORT)

DESIGN APPROVED	APPROVED FOR CONSTRUCTION
DESIGNED BY: PHILIP DEVON	PROJ. MGR: N.A.
DATED: 08/08/23	DATE: (**/**/****)
APPROVED BY: PHIL DEVON	APPROVED BY:
MANAGER TRANSPORT	PRINCIPAL ENGINEER

FOLDER: \\TRANSPORT-NETWORK\Nicholas Murooa\Freshwater - Oliver Street - Bicycle Lane\10 - OLIVER STREET, FRESHWATER - CYCLE WAY - REVISION_recover.dwg

A	0 0.10 0.20 0.30 0.40 0.50	METRES 1:20 @ A3
B	0 0.2 0.4 0.6 0.8 1	METRES 1:40 @ A3
C	0 0.5 1.0 1.5 2.0 2.5	METRES 1:100 @ A3



CONNECTIVITY & STREETSCAPE UPGRADE
 CURL CURL, FRESHWATER
 PLAN OF CIVIL WORKS
 SHEET 2
 DRAWING NO. TC1 - CURL CURL, FRESHWATER - BIKE PATH - REVISION REVISION: 1



GARDEN BED

MARKED PARKING

BIKE PATH WITH RAISED SEPARATOR

MARKED PARKING

SURFERS PDE

36

38

40

42

44

46

48

50

39

41

43

45

47

49A

51A

53A

55








57

SHARED FOOTPATH

OLIVER STR

Bus Stop

LEGEND

-  SEPARATED BIKE PATH
-  PLANNED SHARED PATH
-  EXISTING FOOTPATH
-  PRAM RAMP
-  GARDEN BED
-  RAISED SEPARATORS
-  BIN COLLECTION POINT

No	DATE	AMENDMENTS	INITIALS
2	20/10/23	AMENDMENTS	NM
1	08/08/23	INITIATE DRAWINGS	NM

LEVEL DATUM: AHD	PLOT DATE: 03/11/2023
CO-ORD SYSTEM: MGA	DESIGN APPROVED
SURVEYED: N.A.	APPROVED FOR CONSTRUCTION
WORK-AS-EXECUTED	PROJ. MGR: N.A.
BY: N.A.	DATE: (**/**/****)
DATE: **/**/****	APPROVED BY: PHIL DEVON
INITIATED BY: PHIL DEVON	MANAGER TRANSPORT

DESIGNED BY: PHILIP DEVON	DATE: 08/08/23
APPROVED BY: PHIL DEVON	MANAGER TRANSPORT

APPROVED BY: PHILIP DEVON	DATE: 08/08/23
APPROVED BY: PHILIP DEVON	MANAGER TRANSPORT

A	0 0.10 0.20 0.30 0.40 0.50	METRES 1:20 @ A3
B	0 0.2 0.4 0.6 0.8 1	METRES 1:40 @ A3
C	0 0.5 1.0 1.5 2.0 2.5	METRES 1:100 @ A3

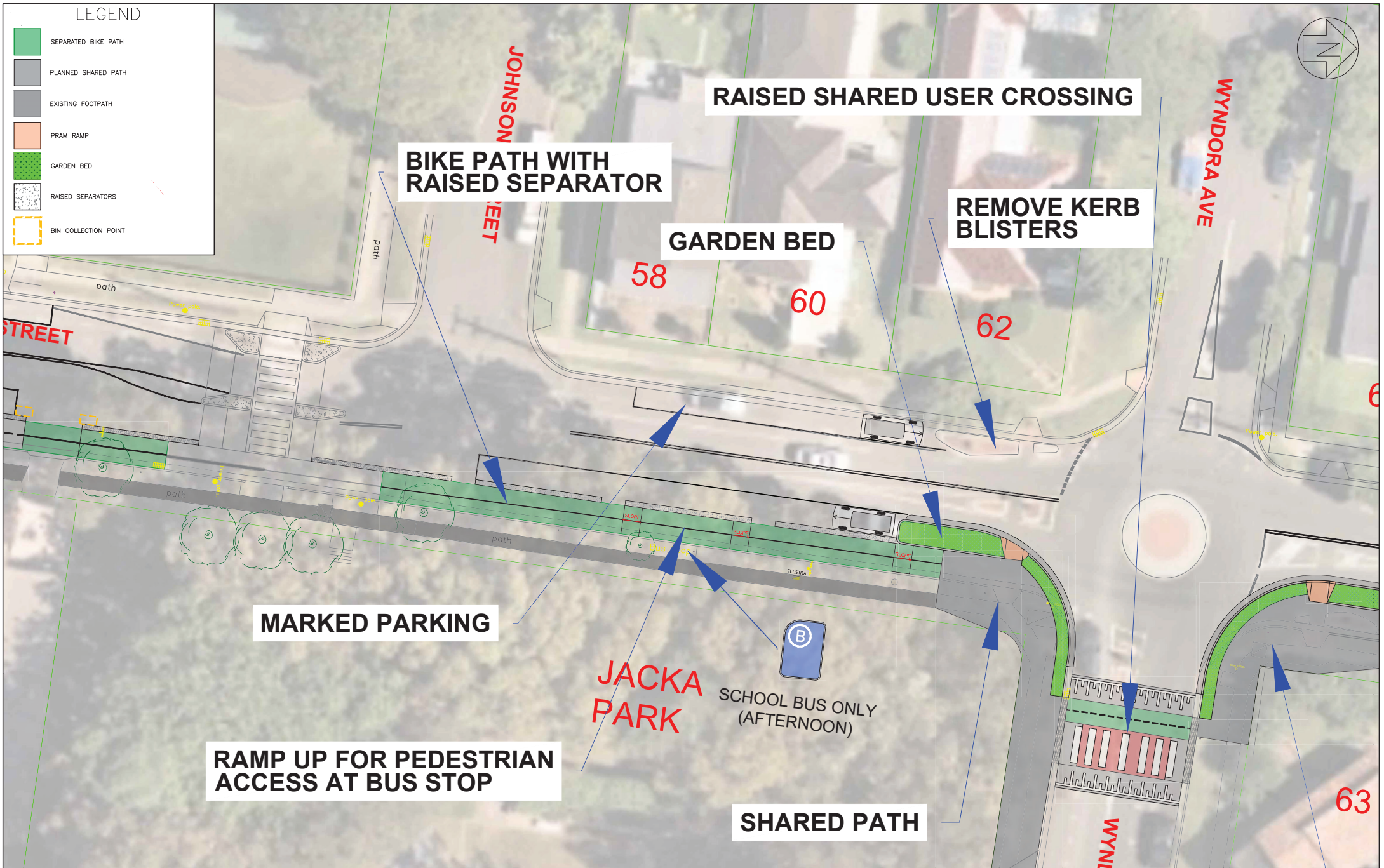


CONNECTIVITY & STREETSCAPE UPGRADE
 CURL CURL, FRESHWATER
 PLAN OF CIVIL WORKS
 SHEET 3
 DRAWING NO. TC1 - CURL CURL, FRESHWATER - BIKE PATH - REVISION | REVISION: 1



LEGEND

- SEPARATED BIKE PATH
- PLANNED SHARED PATH
- EXISTING FOOTPATH
- PRAM RAMP
- GARDEN BED
- RAISED SEPARATORS
- BIN COLLECTION POINT



No	DATE	AMENDMENTS	INITIALS
2	20/10/23	AMENDMENTS	NM
1	08/08/23	INITIATE DRAWINGS	NM

LEVEL DATUM: AHD	PLOT DATE: 03/11/2023
CO-ORD SYSTEM: MGA	FOLDER: \\TRANSPORT_NETWORK\nicholas murree\Freshwater - Other Street - Bicycle Lane\TD - OLIVER STREET, FRESHWATER - CYCLE WAY - REVISION_recover.dwg
SURVEYED: N.A.	PRELIMINARY
WORK-AS-EXECUTED	DESIGN APPROVED
BY: N.A.	DRAWN BY: NICHOLAS M.
DATE: **/**/****	DATED: 08/08/23
	DESIGNED BY: PHILIP DEVON
	DATED: 08/08/23
	INITIATED BY: PHIL DEVON
	(MANAGER TRANSPORT)
	APPROVED BY: PHIL DEVON
	(MANAGER TRANSPORT)








APPROVED FOR CONSTRUCTION
PROJ. MGR: N.A.
DATE: (**/**/****)
APPROVED BY:
PRINCIPAL ENGINEER

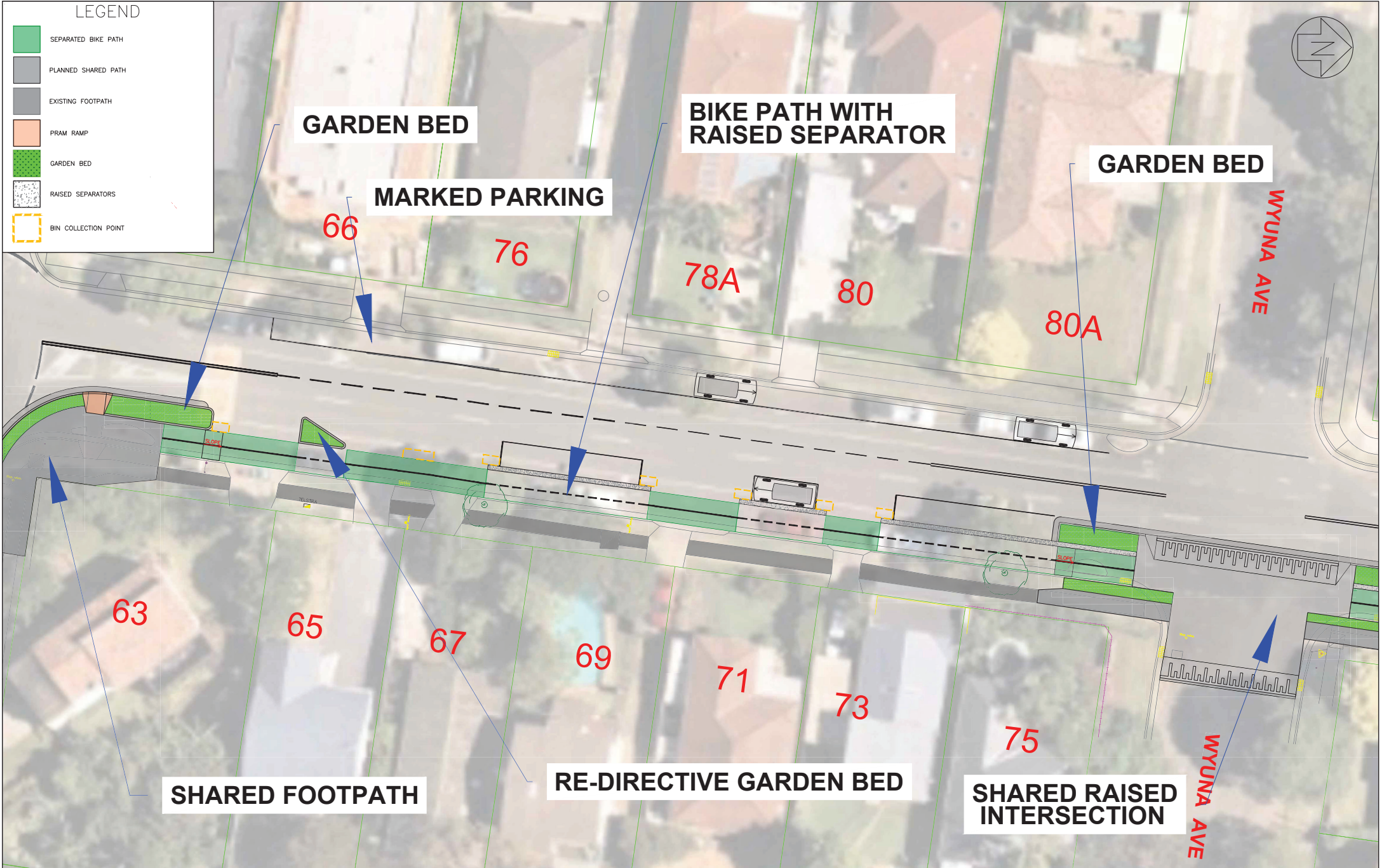
A	0 0.10 0.20 0.30 0.40 0.50	METRES 1:20 @ A3
B	0 0.2 0.4 0.6 0.8 1	METRES 1:40 @ A3
C	0 0.5 1.0 1.5 2.0 2.5	METRES 1:100 @ A3



CONNECTIVITY & STREETSCAPE UPGRADE
 CURL CURL, FRESHWATER
 PLAN OF CIVIL WORKS
 SHEET 4
 DRAWING NO. TGI - CURL CURL, FRESHWATER - BIKE PATH - REVISION | REVISION: 1

LEGEND

-  SEPARATED BIKE PATH
-  PLANNED SHARED PATH
-  EXISTING FOOTPATH
-  PRAM RAMP
-  GARDEN BED
-  RAISED SEPARATORS
-  BIN COLLECTION POINT

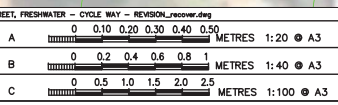


No	DATE	AMENDMENTS	INITIALS
2	20/10/23	AMENDMENTS	NM
1	08/08/23	INITIATE DRAWINGS	NM

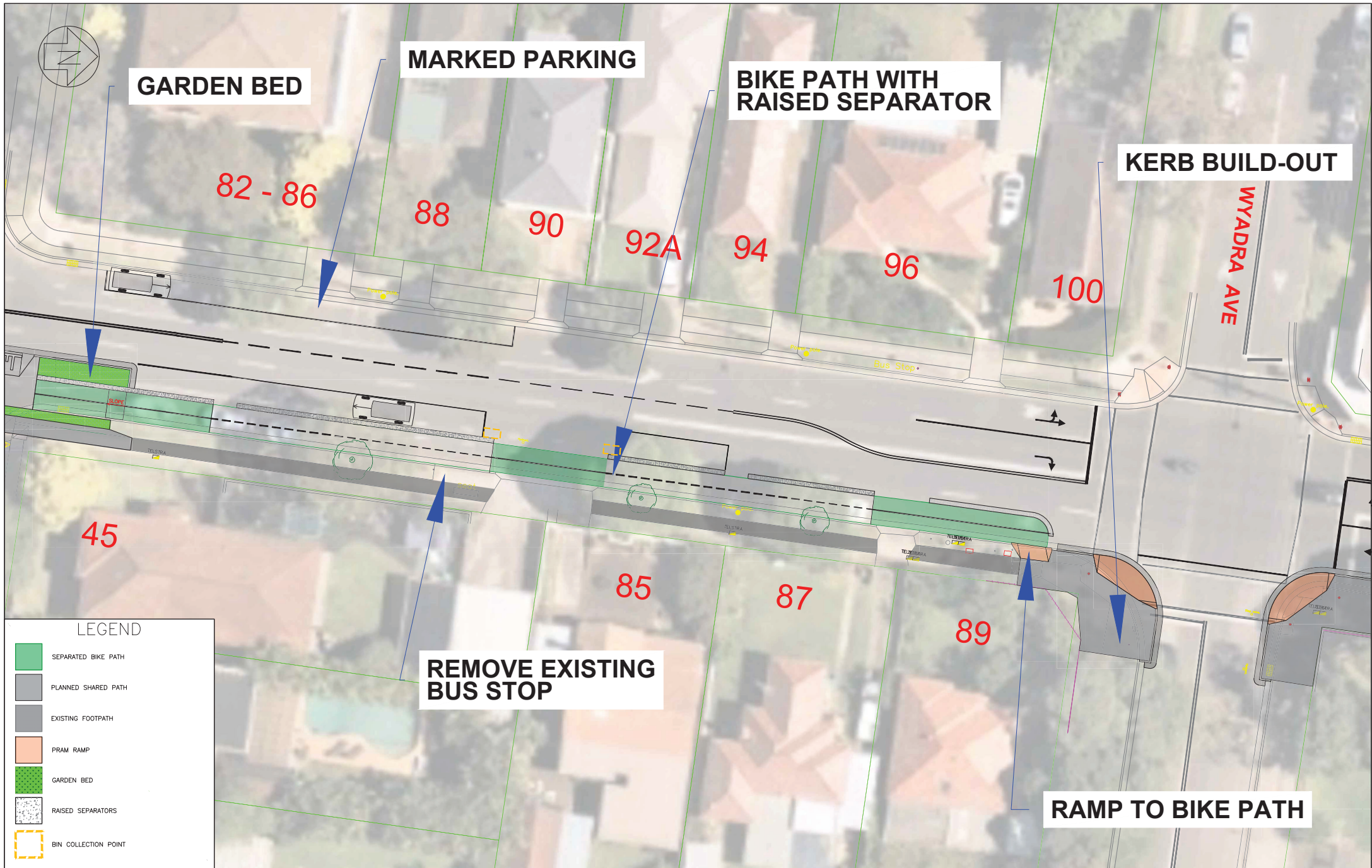
LEVEL DATUM: AHD	PLOT DATE: 03/11/2023
CO-ORD SYSTEM: MGA	PRELIMINARY
SURVEYED: N.A.	DRAWN BY: NICHOLAS M
WORK-AS-EXECUTED	DATED: 08/08/23
BY: N.A.	INITIATED BY: PHIL DEVON
DATE: **/**/****	(MANAGER TRANSPORT)

DESIGN APPROVED	APPROVED FOR CONSTRUCTION
DESIGNED BY: PHILIP DEVON	PROJ. MGR: N.A.
DATED: 08/08/23	DATE: (**/**/****)
APPROVED BY: PHIL DEVON	APPROVED BY:
MANAGER TRANSPORT	PRINCIPAL ENGINEER

FOLDER: W:\TRANSPORT NETWORK\Nicholas Murrell\Freshwater - Oliver Street - Bicycle Lane\TCI - OLIVER STREET, FRESHWATER - CYCLE WAY - REVISION_recover.dwg
--



CONNECTIVITY & STREETSCAPE UPGRADE
 CURL CURL, FRESHWATER
 PLAN OF CIVIL WORKS
 SHEET 5
 DRAWING NO. TCI - CURL CURL, FRESHWATER - BIKE PATH - REVISION REVISION: 1



LEGEND

- SEPARATED BIKE PATH
- PLANNED SHARED PATH
- EXISTING FOOTPATH
- PRAM RAMP
- GARDEN BED
- RAISED SEPARATORS
- BIN COLLECTION POINT

	LEVEL DATUM: AHD	PLOT DATE: 03/11/2023	FOLDER: V:\TRANSPORT NETWORK\Nicholas Murdoch\Freshwater - Oliver Street - Bicycle Lane\TCI - OLIVER STREET, FRESHWATER - CYCLE WAY - REVISION_recover.dwg		
	CO-ORD SYSTEM: MGA	PRELIMINARY	DESIGN APPROVED	APPROVED FOR CONSTRUCTION	
	SURVEYED: N.A.	DRAWN BY: NICHOLAS M	DESIGNED BY: PHILLIP DEVON	PROJ. MGR: N.A.	
	WORK-AS-EXECUTED	DATED: 08/08/23	DATED: 08/08/23	DATE: (**/**/****)	
	BY: N.A.	INITIATED BY: PHIL DEVON	APPROVED BY: PHIL DEVON	APPROVED BY:	
	DATE: **/**/****	(MANAGER TRANSPORT)	MANAGER TRANSPORT	PRINCIPAL ENGINEER	
2	20/10/23	AMENDMENTS			
1	08/08/23	INITIATE DRAWINGS			
No	DATE	AMENDMENTS	INITIALS		

Scale bars:

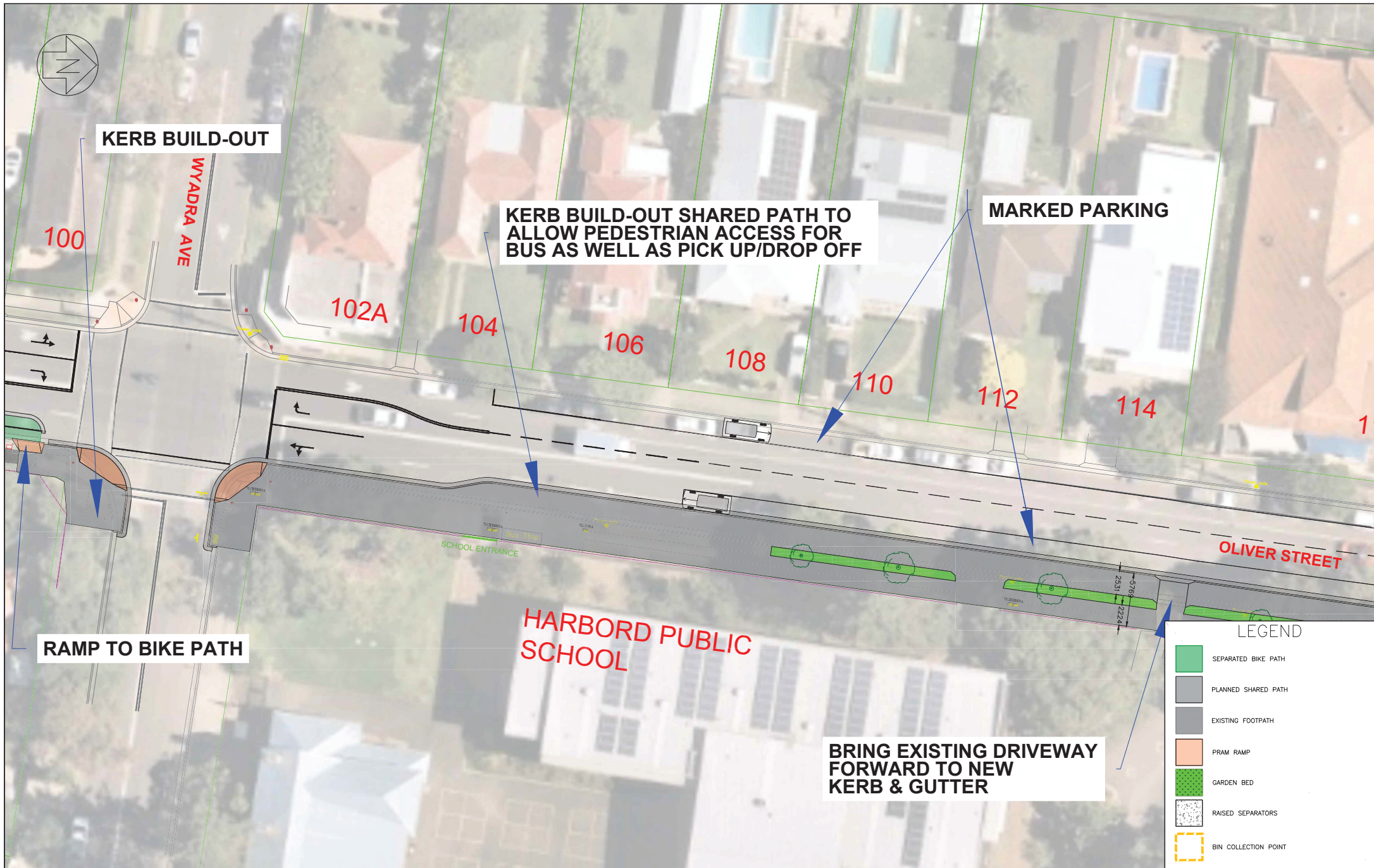
A: 0 0.10 0.20 0.30 0.40 0.50 METRES 1:20 @ A3

B: 0 0.2 0.4 0.6 0.8 1 METRES 1:40 @ A3

C: 0 0.5 1.0 1.5 2.0 2.5 METRES 1:100 @ A3

**northern
beaches
council**

CONNECTIVITY & STREETScape UPGRADE
 CURL CURL, FRESHWATER
 PLAN OF CIVIL WORKS
 SHEET 6
 DRAWING NO. TCI - CURL CURL, FRESHWATER - BIKE PATH - REVISION | REVISION: 1



KERB BUILD-OUT

WYADRA AVE

100

102A

104

106

108

110

112

114

1

KERB BUILD-OUT SHARED PATH TO ALLOW PEDESTRIAN ACCESS FOR BUS AS WELL AS PICK UP/DROP OFF

MARKED PARKING

OLIVER STREET

RAMP TO BIKE PATH

HARBORD PUBLIC SCHOOL

SCHOOL ENTRANCE

BRING EXISTING DRIVEWAY FORWARD TO NEW KERB & GUTTER

LEGEND

- SEPARATED BIKE PATH
- PLANNED SHARED PATH
- EXISTING FOOTPATH
- PRAM RAMP
- GARDEN BED
- RAISED SEPARATORS
- BIN COLLECTION POINT

LEVEL DATUM: AHD		PLOT DATE: 03/11/2023		FOLDER: \\TRANSPORT NETWORK\Nicholas Marcoe\Freshwater - Other Street - Bicycle Lane\TD - OLIVER STREET, FRESHWATER - CYCLE WAY - REVISION_revised.dwg	
CO-ORD SYSTEM: MGA		PRELIMINARY		DESIGN APPROVED	
SURVEYED: N.A.		DRAWN BY: NICHOLAS M		DESIGNED BY: PHILLIP DEVON	
WORK-AS-EXECUTED		DATED: 08/08/23		DATED: 08/08/23	
BY: N.A.		INITIATED BY: PHIL DEVON		APPROVED BY: PHIL DEVON	
DATE: **/**/****		(MANAGER TRANSPORT)		MANAGER TRANSPORT	
INITIALS					
2 20/10/23 AMENDMENTS NM					
1 08/08/23 INITIATE DRAWINGS NM					
No	DATE	AMENDMENTS	INITIALS		

APPROVED FOR CONSTRUCTION

PROJ. MGR: N.A.

DATE: (**/**/****)

APPROVED BY:

PRINCIPAL ENGINEER

0 0.10 0.20 0.30 0.40 0.50

METRES 1:20 @ A3

0 0.2 0.4 0.6 0.8 1

METRES 1:40 @ A3

0 0.5 1.0 1.5 2.0 2.5

METRES 1:100 @ A3

**northern
beaches
council**

CONNECTIVITY & STREETSCAPE UPGRADE
CURL CURL, FRESHWATER
PLAN OF CIVIL WORKS
SHEET 7

DRAWING NO. TQ1 - CURL CURL, FRESHWATER - BIKE PATH - REVISION REVISION: 1



MARKED PARKING

BIKE PATH WITH RAISED SEPARATOR

116 - 120

ROBERT STREET

122

124

126

128

130

REET

103








105

107

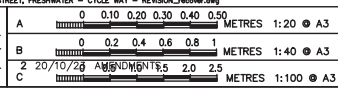
109

MARKED PARKING

LEGEND

-  SEPARATED BIKE PATH
-  PLANNED SHARED PATH
-  EXISTING FOOTPATH
-  PRAM RAMP
-  GARDEN BED
-  RAISED SEPARATORS
-  BIN COLLECTION POINT

LEVEL DATUM: AHD		PLOT DATE: 03/11/2023		FOLDER: \\TRANSPORT NETWORK\Nicholas Murrell\Freshwater - Oliver Street - Bicycle Lane\TCI - OLIVER STREET, FRESHWATER - CYCLE WAY - REVISION_03092023.dwg	
CO-ORD SYSTEM: MGA		PRELIMINARY		DESIGN APPROVED	
SURVEYED: N.A.		DRAWN BY: NICHOLAS M		DESIGNED BY: PHILLIP DEVON	
WORK-AS-EXECUTED		DATED: 08/08/23		DATED: 08/08/23	
BY: N.A.		INITIATED BY: PHIL DEVON		APPROVED BY: PHIL DEVON	
DATE: **/**/****		(MANAGER TRANSPORT)		MANAGER TRANSPORT	
APPROVED FOR CONSTRUCTION		PROJ. MGR: N.A.		DATE: (**/**/****)	
APPROVED BY:		APPROVED BY:		APPROVED BY:	
PRINCIPAL ENGINEER		PRINCIPAL ENGINEER		PRINCIPAL ENGINEER	



CONNECTIVITY & STREETSCAPE UPGRADE
 CURL CURL, FRESHWATER
 PLAN OF CIVIL WORKS
 SHEET 8
 DRAWING NO. TCI - CURL CURL, FRESHWATER - BIKE PATH - REVISION | REVISION: 1



LEGEND

- SEPARATED BIKE PATH
- PLANNED SHARED PATH
- EXISTING FOOTPATH
- PRAM RAMP
- GARDEN BED
- RAISED SEPARATORS
- BIN COLLECTION POINT

BIKE PATH WITH RAISED SEPARATOR

RAISED SHARED USER CROSSING

RAISED PLATFORM FOR PEDESTRIAN ACCESS TO BUS STOP

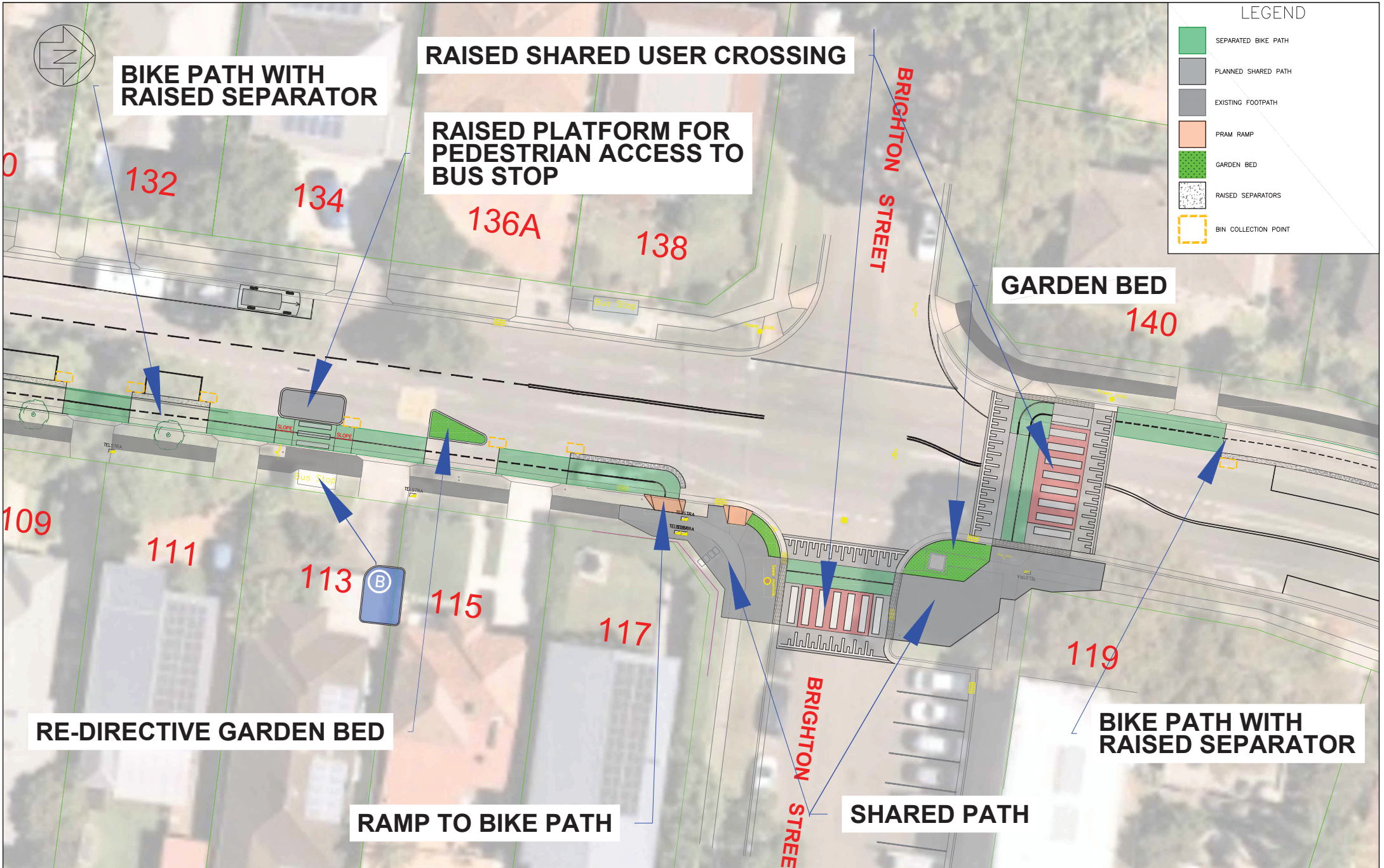
GARDEN BED

RE-DIRECTIVE GARDEN BED

RAMP TO BIKE PATH

SHARED PATH

BIKE PATH WITH RAISED SEPARATOR

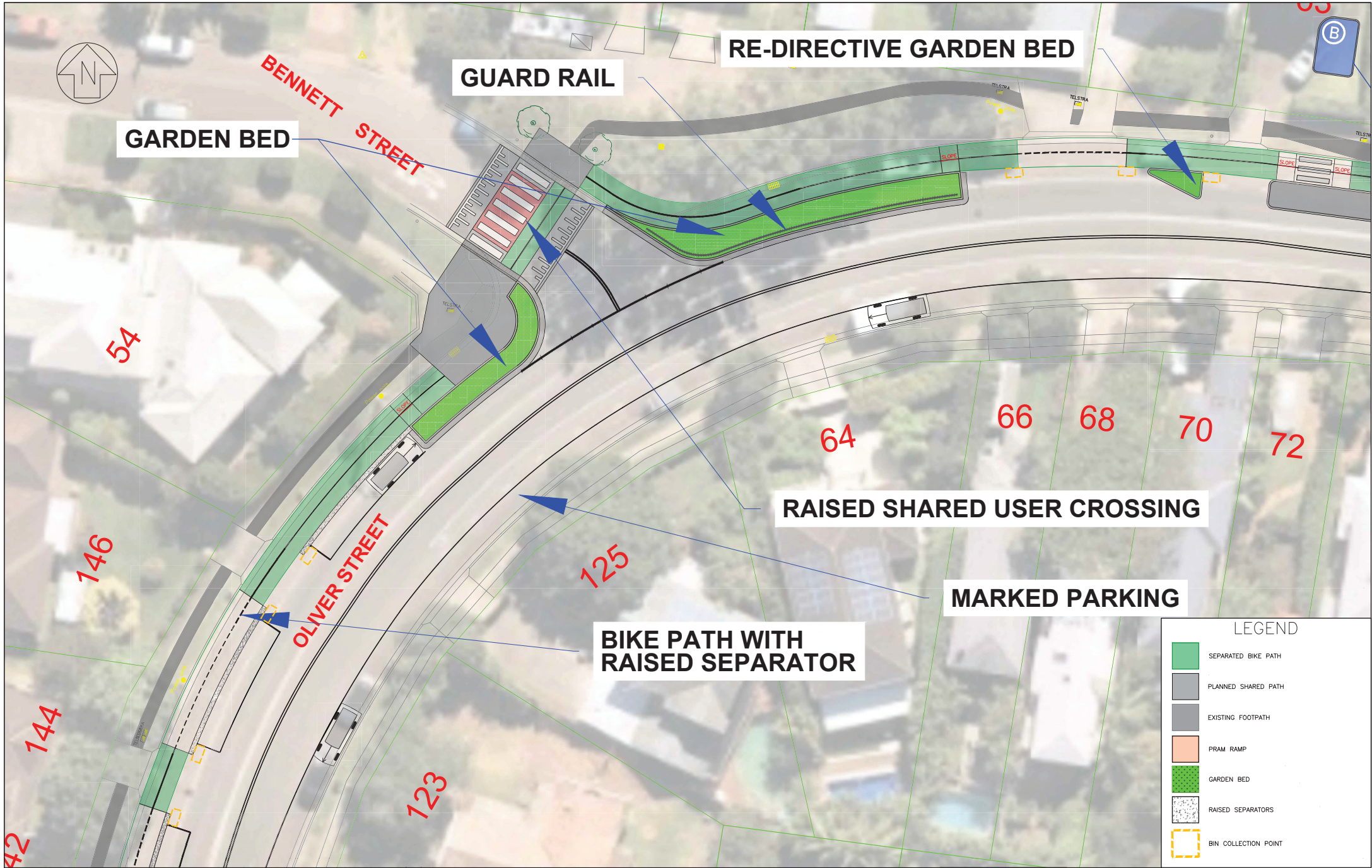


	LEVEL DATUM: AHD	PLOT DATE: 03/11/2023	FOLDER: \\TRANSPORT_NETWORK\Nicholas Maroon\Freshwater - Other Street - Bicycle Lane\TCI - OLIVER STREET, FRESHWATER - CYCLE WAY - REVISION_revised.dwg		
	CO-ORD SYSTEM: MGA	PRELIMINARY	DESIGN APPROVED	APPROVED FOR CONSTRUCTION	
	SURVEYED: N.A.	DRAWN BY: NICHOLAS M	DESIGNED BY: PHILLIP DEVON	PROJ. MGR: N.A.	A 0 0.10 0.20 0.30 0.40 0.50 METRES 1:20 @ A3
	WORK-AS-EXECUTED	DATED: 08/08/23	DATED: 08/08/23	DATE: (**/**/****)	B 0 0.2 0.4 0.6 0.8 1 METRES 1:40 @ A3
2 20/10/23	AMENDMENTS	NM	BY: N.A.	INITIATED BY: PHIL DEVON	C 0 0.5 1.0 1.5 2.0 2.5 METRES 1:100 @ A3
1 08/08/23	INITIATE DRAWINGS	NM	DATE: **/**/****	(MANAGER TRANSPORT)	
No	DATE	INITIALS			



northern beaches council

CONNECTIVITY & STREETSCAPE UPGRADE
 CURL CURL, FRESHWATER
 PLAN OF CIVIL WORKS
 SHEET 9
 DRAWING NO. TCI - CURL CURL, FRESHWATER - BIKE PATH - REVISION | REVISION: 1



LEGEND

- SEPARATED BIKE PATH
- PLANNED SHARED PATH
- EXISTING FOOTPATH
- PRAM RAMP
- GARDEN BED
- RAISED SEPARATORS
- BIN COLLECTION POINT

No	DATE	AMENDMENTS	INITIALS
2	20/10/23	AMENDMENTS	NM
1	08/08/23	INITIATE DRAWINGS	NM

LEVEL DATUM: AHD	PLOT DATE: 03/11/2023
CO-ORD SYSTEM: MGA	PRELIMINARY
SURVEYED: N.A.	DRAWN BY: NICHOLAS M
WORK-AS-EXECUTED	DATED: 08/08/23
BY: N.A.	INITIATED BY: PHIL DEVON
DATE: **/**/****	(MANAGER TRANSPORT)

DESIGN APPROVED	APPROVED FOR CONSTRUCTION
DESIGNED BY: PHILLIP DEVON	PROJ. MGR: N.A.
DATED: 08/08/23	DATE: (**/**/****)
APPROVED BY: PHIL DEVON	APPROVED BY:
MANAGER TRANSPORT	PRINCIPAL ENGINEER

A	0 0.10 0.20 0.30 0.40 0.50	METRES 1:20 @ A3
B	0 0.2 0.4 0.6 0.8 1	METRES 1:40 @ A3
C	0 0.5 1.0 1.5 2.0 2.5	METRES 1:100 @ A3



CONNECTIVITY & STREETSCAPE UPGRADE
 CURL CURL, FRESHWATER
 PLAN OF CIVIL WORKS
 SHEET 10
 DRAWING NO. TCI - CURL CURL, FRESHWATER - BIKE PATH - REVISION REVISION: 1








RE-DIRECTIVE GARDEN BED

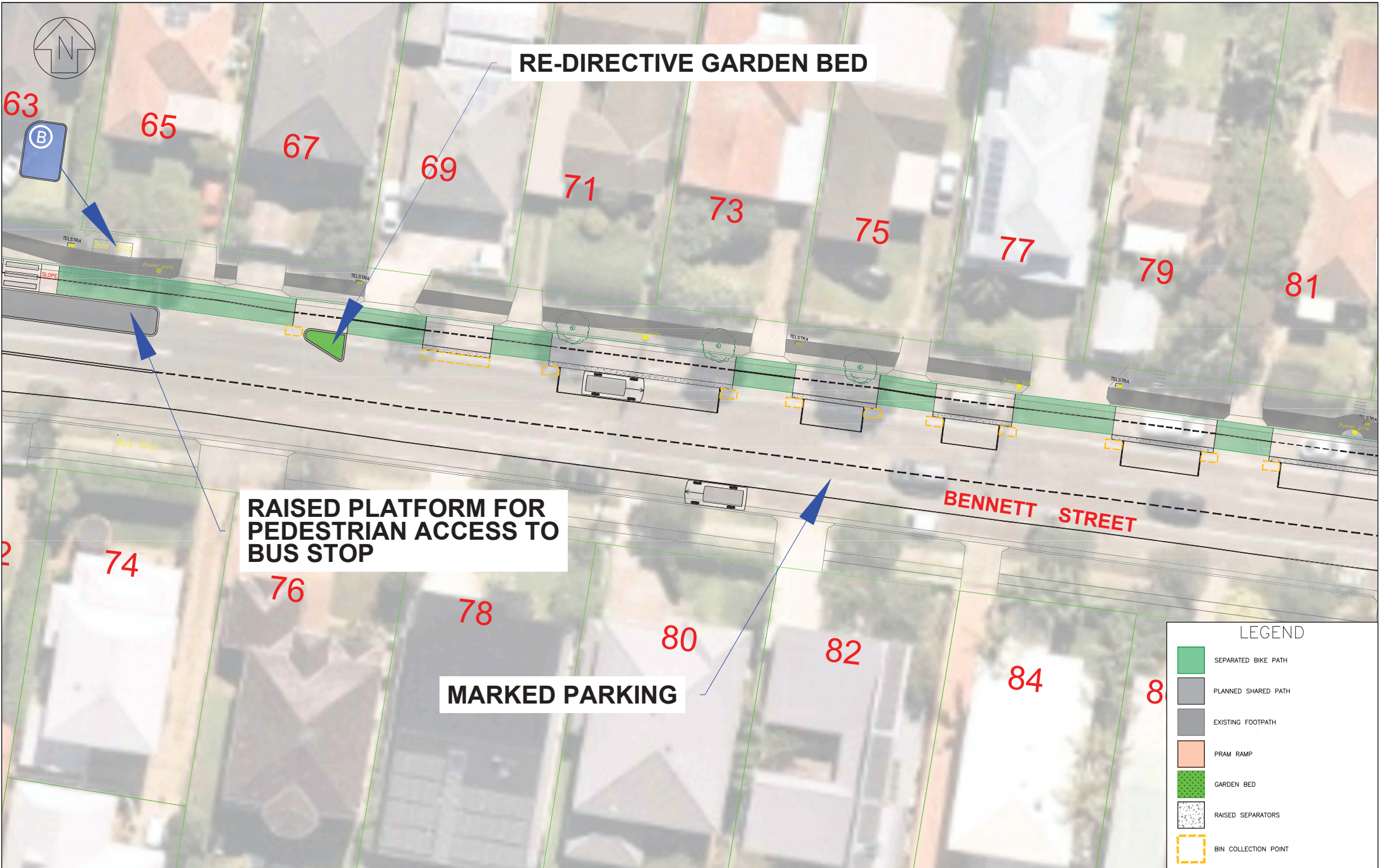
RAISED PLATFORM FOR PEDESTRIAN ACCESS TO BUS STOP

MARKED PARKING

BENNETT STREET

LEGEND


-  SEPARATED BIKE PATH
-  PLANNED SHARED PATH
-  EXISTING FOOTPATH
-  PRAM RAMP
-  GARDEN BED
-  RAISED SEPARATORS
-  BIN COLLECTION POINT



LEVEL DATUM: AHD		PLOT DATE: 03/11/2023		FOLDER: W:\TRANSPORT NETWORK\Nicholas Murrell\Freshwater - Other Street - Bicycle Lane\TOI - OLIVER STREET, FRESHWATER - CYCLE WAY - REVISION_recover.dwg	
CO-ORD SYSTEM: MGA		PRELIMINARY		DESIGN APPROVED	
SURVEYED: N.A.		DRAWN BY: NICHOLAS M		DESIGNED BY: PHILLIP DEVON	
WORK-AS-EXECUTED		DATED: 08/08/23		DATED: 08/08/23	
BY: N.A.		INITIATED BY: PHIL DEVON		APPROVED BY: PHIL DEVON	
DATE: **/**/****		(MANAGER TRANSPORT)		MANAGER TRANSPORT	
INITIALS				APPROVED FOR CONSTRUCTION	
				PROJ. MGR: N.A.	
				DATE: (**/**/****)	
				APPROVED BY:	
				PRINCIPAL ENGINEER	



CONNECTIVITY & STREETSCAPE UPGRADE
 CURL CURL, FRESHWATER
 PLAN OF CIVIL WORKS
 SHEET 11
 DRAWING NO. TOI - CURL CURL, FRESHWATER - BIKE PATH - REVISION REVISION: 1





RAISED SHARED USER CROSSING

RE-DIRECTIVE GARDEN BED

SHARED RAISED INTERSECTION

LEGEND

- SEPARATED BIKE PATH
- PLANNED SHARED PATH
- EXISTING FOOTPATH
- PRAM RAMP
- GARDEN BED
- RAISED SEPARATORS
- BIN COLLECTION POINT

81

83

85

87

89

91

88

90

92

94

96

2

4

6

ADAMS ST

PARK STREET

SHARED PATH

MARKED PARKING

RE-DIRECTIVE GARDEN BED

LEVEL DATUM: AHD		PLOT DATE: 03/11/2023		FOLDER: v:\TRANSPORT NETWORK\nicholas Murree\Freshwater - Oliver Street - Bicycle Lane\TCI - OLIVER STREET, FRESHWATER - CYCLE WAY - REVISION_recover.dwg		APPROVED FOR CONSTRUCTION		A 0 0.10 0.20 0.30 0.40 0.50 METRES 1:20 @ A3	
CO-ORD SYSTEM: MGA		PRELIMINARY		DESIGN APPROVED		PROJ. MGR: N.A.		B 0 0.2 0.4 0.6 0.8 METRES 1:40 @ A3	
SURVEYED: N.A.		DRAWN BY: NICHOLAS M		DESIGNED BY: PHILLIP DEVON		DATE: (**/**/****)		C 0 0.5 1.0 1.5 2.0 2.5 METRES 1:100 @ A3	
WORK - AS - EXECUTED		DATED: 08/08/23		APPROVED BY: PHIL DEVON		APPROVED BY:			
BY: N.A.		INITIATED BY: PHIL DEVON		MANAGER TRANSPORT		PRINCIPAL ENGINEER			
DATE: **/**/****		(MANAGER TRANSPORT)							
2 20/10/23 AMENDMENTS		1 08/08/23 INITIATE DRAWINGS							
No DATE AMENDMENTS		INITIALS							



CONNECTIVITY & STREETSCAPE UPGRADE
 CURL CURL, FRESHWATER
 PLAN OF CIVIL WORKS
 SHEET 12
 DRAWING NO. TCI - CURL CURL, FRESHWATER - BIKE PATH - REVISION REVISION: 1



1

1

3








STIRGESS AVE

HONEYCOMB STAMPING

1A

2

LEGEND

-  SEPARATED BIKE PATH
-  PLANNED SHARED PATH
-  EXISTING FOOTPATH
-  PRAM RAMP
-  GARDEN BED
-  RAISED SEPARATORS
-  BIN COLLECTION POINT

LEVEL DATUM: AHD		PLOT DATE: 03/11/2023		FOLDER: v:\TRANSPORT NETWORK\nicholas Maroon\Freshwater - Oliver Street - Bicycle Lane\TCI - OLIVER STREET, FRESHWATER - CYCLE WAY - REVISION_recover.dwg	
CO-ORD SYSTEM: MGA		PRELIMINARY		DESIGN APPROVED	
SURVEYED: N.A.		DRAWN BY: NICHOLAS M		DESIGNED BY: PHILLIP DEVON	
WORK--AS--EXECUTED		DATED: 08/08/23		DATED: 08/08/23	
BY: N.A.		INITIATED BY: PHIL DEVON		APPROVED BY: PHIL DEVON	
NM		(MANAGER TRANSPORT)		MANAGER TRANSPORT	
DATE: **/**/****		APPROVED FOR CONSTRUCTION		PROJ. MGR: N.A.	
INITIALS		DATE: (**/**/****)		DATE: (**/**/****)	
2 20/10/23 AMENDMENTS		A		0 0.10 0.20 0.30 0.40 0.50 METRES 1:20 @ A3	
1 08/08/23 INITIATE DRAWINGS		B		0 0.2 0.4 0.6 0.8 1 METRES 1:40 @ A3	
No DATE AMENDMENTS		C		0 0.5 1.0 1.5 2.0 2.5 METRES 1:100 @ A3	



CONNECTIVITY & STREETScape UPGRADE
 CURL CURL, FRESHWATER
 PLAN OF CIVIL WORKS
 SHEET 13
 DRAWING NO. TCI - CURL CURL, FRESHWATER - BIKE PATH - REVISION | REVISION: 1