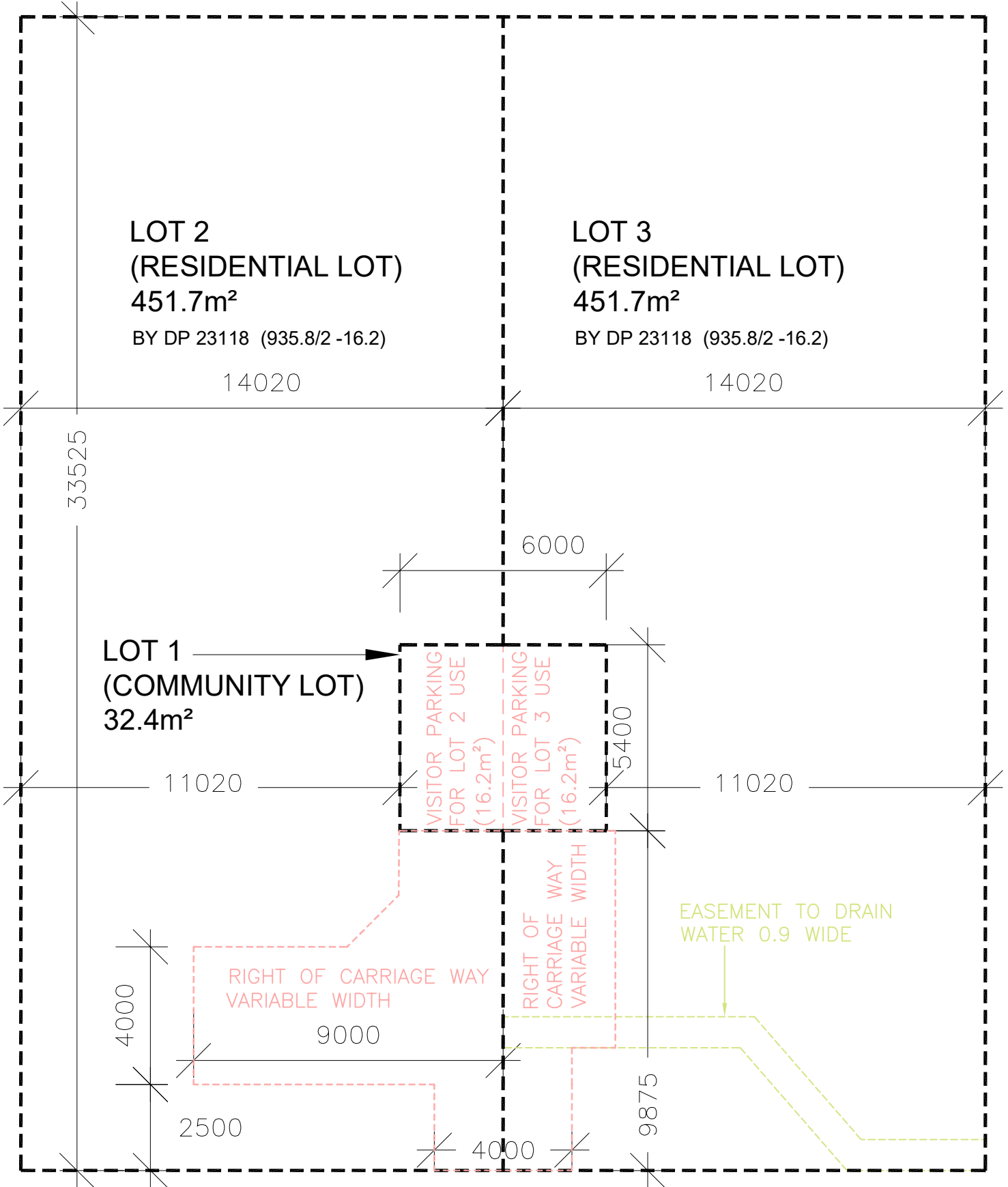
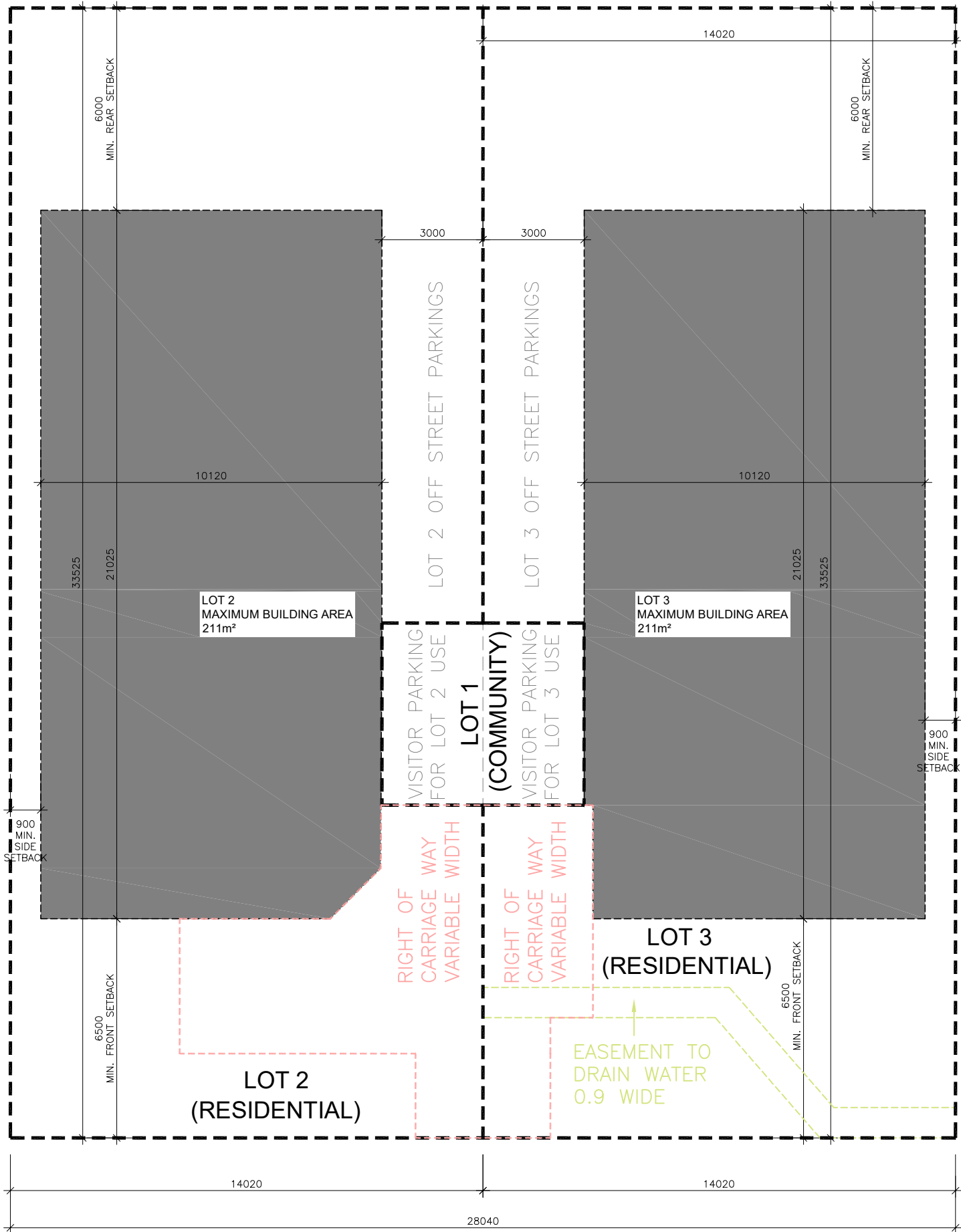


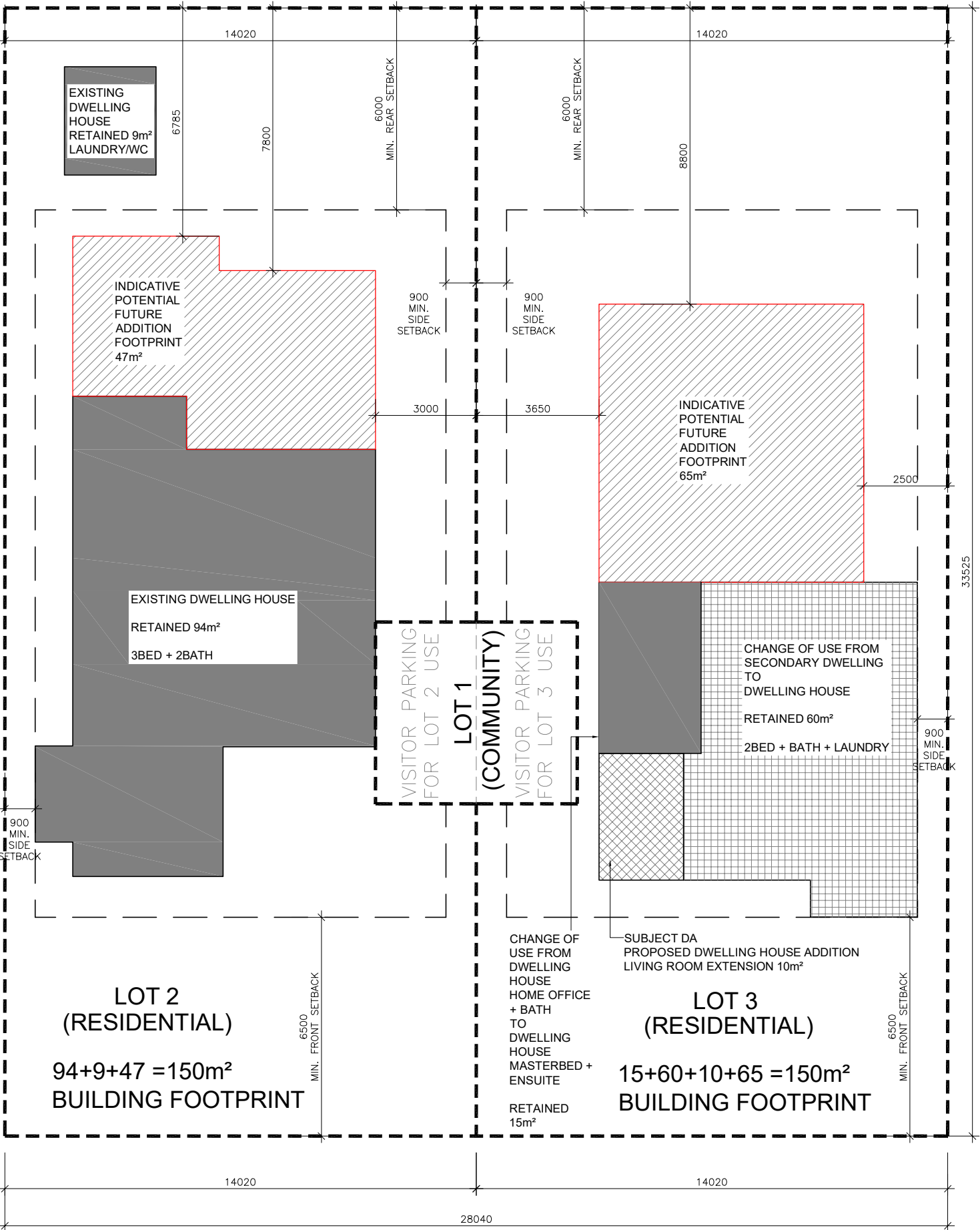
EXISTING LOT PLAN



PROPOSED CONCEPT
SUB-DIVISION PLAN



MAXIMUM BUILDING AREA PLAN



INDICATIVE DWELLING COMPLIANCE PLAN (150m² BUILDING FOOTPRINT)



www.hao.com.au
M: 0403 263 365
admin@hao.com.au
NOMINATED ARCHITECT
HAI SUN TAN 7532 NSW

REVISION	AMENDMENT	DATE
D	DA AMENDMENTS: ADD. COUNCIL 5 JAN 24 RFI LETTER	23.01.24
C	DA AMENDMENTS: TO SAVE TREE 1 & TREE 2	15.09.23
B	DEVELOPMENT APPLICATION	07.07.23
A1	FOR COUNCIL INFORMAL REVIEW	28.04.23
A	PRE-DA	28.02.23

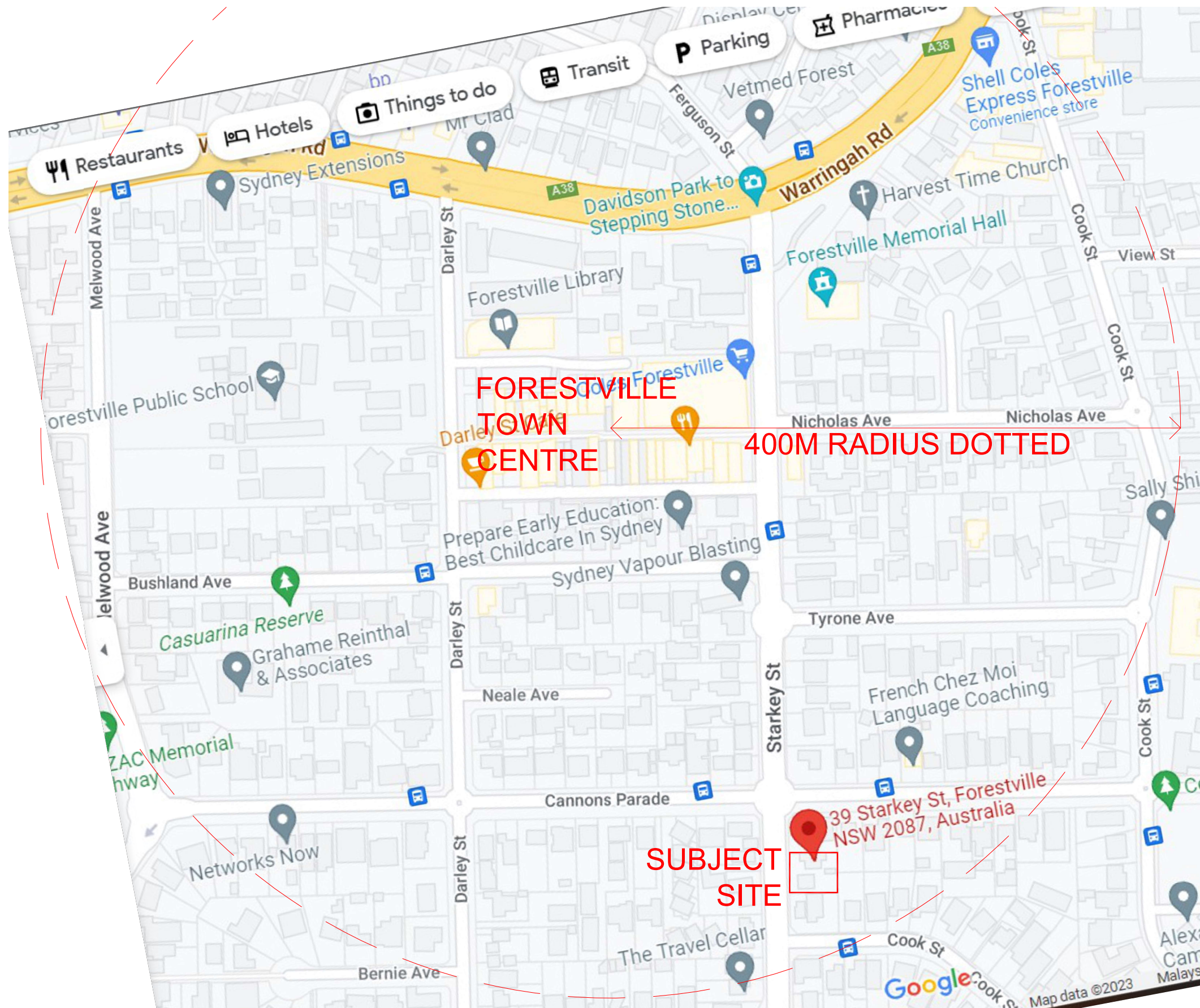
PROJECT: ALTERATIONS & ADDITIONS
CHANGE OF USE & SUB-DIVISION
APPLICANT: TSU-HAO LIN
LOT 17, DP 23118
39 STARKEY STREET
FORESTVILLE NSW 2087



DRAWING TITLE:
**SUB-DIVISION
COMPLIANCE PLANS**

DRAWING STATUS:
**DEVELOPMENT
APPLICATION**

SCALE: 1:150	CAD FILE: Plan-Demo.dwg
SIZE: A3	DESIGN: DL
DATE: 23 JANUARY 2024	CAD: DL
PROJECT No: 2301161	DRAWING No: SD-02 REVISION: D




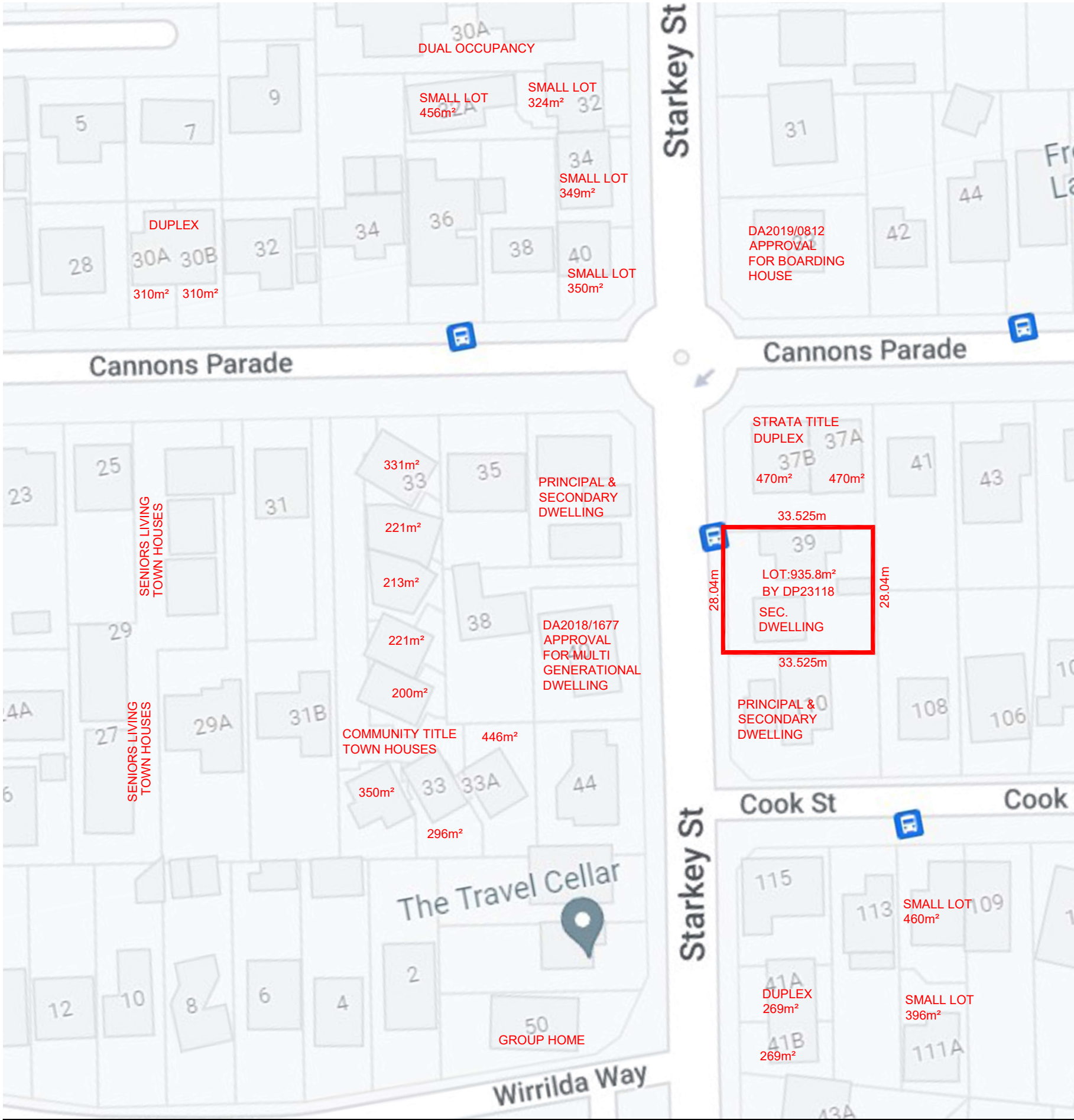
The Forestville centre is located along Warringah Road, which is a key east/west transport corridor linking Dee Why–Brookvale, Chatswood and the Sydney CBD.

The retail core of Forestville is the pedestrian mall referred to as 'the Centre'. Within the core of the centre are a supermarket, small retail stores and a number of community facilities including a library, memorial hall and senior citizens centre. Sporting fields are located the south west of the centre at the Forestville War Memorial Park.

The centre is well serviced by public transport with a number of services to Chatswood and the Sydney CBD.

Subject site is located within 400m radius of Forestville town center

 <div>www.hao.com.au M: 0403 263 365 admin@hao.com.au NOMINATED ARCHITECT HAI SUN TAN 7532 NSW</div>	PROJECT: ALTERATIONS & ADDITIONS CHANGE OF USE & SUB-DIVISION APPLICANT: TSU-HAO LIN LOT 17, DP 23118 39 STARKEY STREET FORESTVILLE NSW 2087		DRAWING TITLE: SITE ANALYSIS SITE CONTEXT		SCALE: 1:3000 SIZE: A3		CAD FILE: Site_Analysis.dwg DESIGN: N/A CAD: DL	
	DRAWING STATUS: DEVELOPMENT APPLICATION		DATE: 07 JULY 2023		PROJECT No: 2301161		DRAWING No: S01	
	REVISION: AMENDMENT DATE		REVISION: B					
	B DEVELOPMENT APPLICATION 07.07.23 A1 FOR COUNCIL INFORMAL REVIEW 28.04.23 A PRE-DA 28.02.23							



Built form pattern within 400m radius to Forestville Centre, is along transport corridor. LEP and SEPP over time supports diversity housing strategy, various uses and higher density development.


Within 400m radius of Centre, historically it is generally comprised of single two-storey detached dwellings on 600m² density lot.

New developments of higher density development is gradually added over time; such as

- Childcare centres & Health related premises
- Sub-division and new project homes on frontage as narrow as 12m (eg 17&17A Starkey ST, 9 & 9A Cannons Parade)
- Dual occupancies on small allotment; as small as 250m²
- Over 3000m² unique development site. Townhouses on smaller 200m² -350m² Community Title allotments (eg 33 Cannons Parade)
- Group homes & boarding houses (eg 50 Starkey St & 33 Starkey St)
- Seniors living townhouses/apartments (eg 27 & 29 Cannons Parade, 42 Cook St)
- Secondary (granny flat) dwellings (eg 39 Starkey St, 110 Cook St & 42 Cannons Parade)

39-41 Starkey Street Forestville
Lapsed DA2005/0373 consent for 7 Seniors Living dwelling over site area 1865m²
Approved density 1 dwelling per 266m²


SOURCES:
GOOGLE MAP
NORTHERN BEACHES COUNCIL, DA TRACKING
Mecone Mosaic (<https://meconemosaic.au>)



www.hao.com.au
M: 0403 263 365
admin@hao.com.au
NOMINATED ARCHITECT
HA: SUN TAN 7532 NSW

B	DEVELOPMENT APPLICATION	07.07.23
A1	FOR COUNCIL INFORMAL REVIEW	28.04.23
A	PRE-DA	28.02.23
REVISION	AMENDMENT	DATE

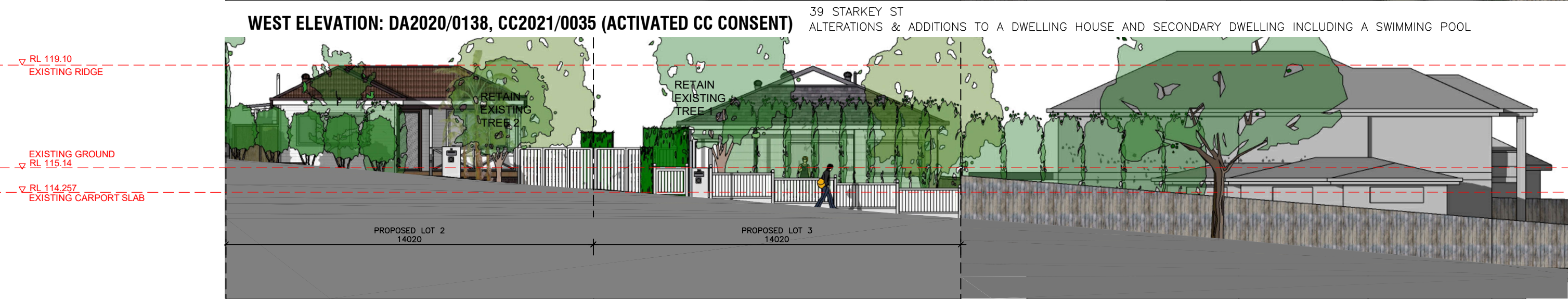
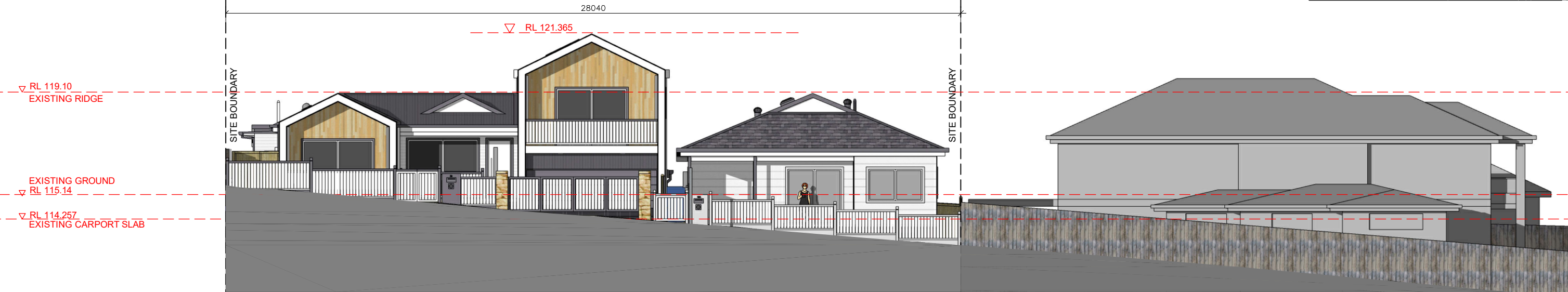

PROJECT: ALTERATIONS & ADDITIONS
CHANGE OF USE & SUB-DIVISION
APPLICANT: TSU-HAO LIN
LOT 17, DP 23118
**39 STARKEY STREET
FORESTVILLE NSW 2087**




DRAWING TITLE:
**SITE ANALYSIS
LOT SIZE & BUILT FORM**

DRAWING STATUS:
**DEVELOPMENT
APPLICATION**

SCALE: 1:1000	CAD FILE: Site_Analysis.dwg	
SIZE: A3	DESIGN: N/A	CAD: DL
DATE: 07 JULY 2023		
PROJECT No: 2301161	DRAWING No: S02	REVISION: B



WEST ELEVATION: SUBJECT DA PROPOSAL 39 STARKEY ST
ALTERATIONS & ADDITIONS, CHANGE OF USE AND SUB-DIVISION



www.hao.com.au
M: 0403 263 365
admin@hao.com.au
NOMINATED ARCHITECT
HAI SUN TAN 7532 NSW

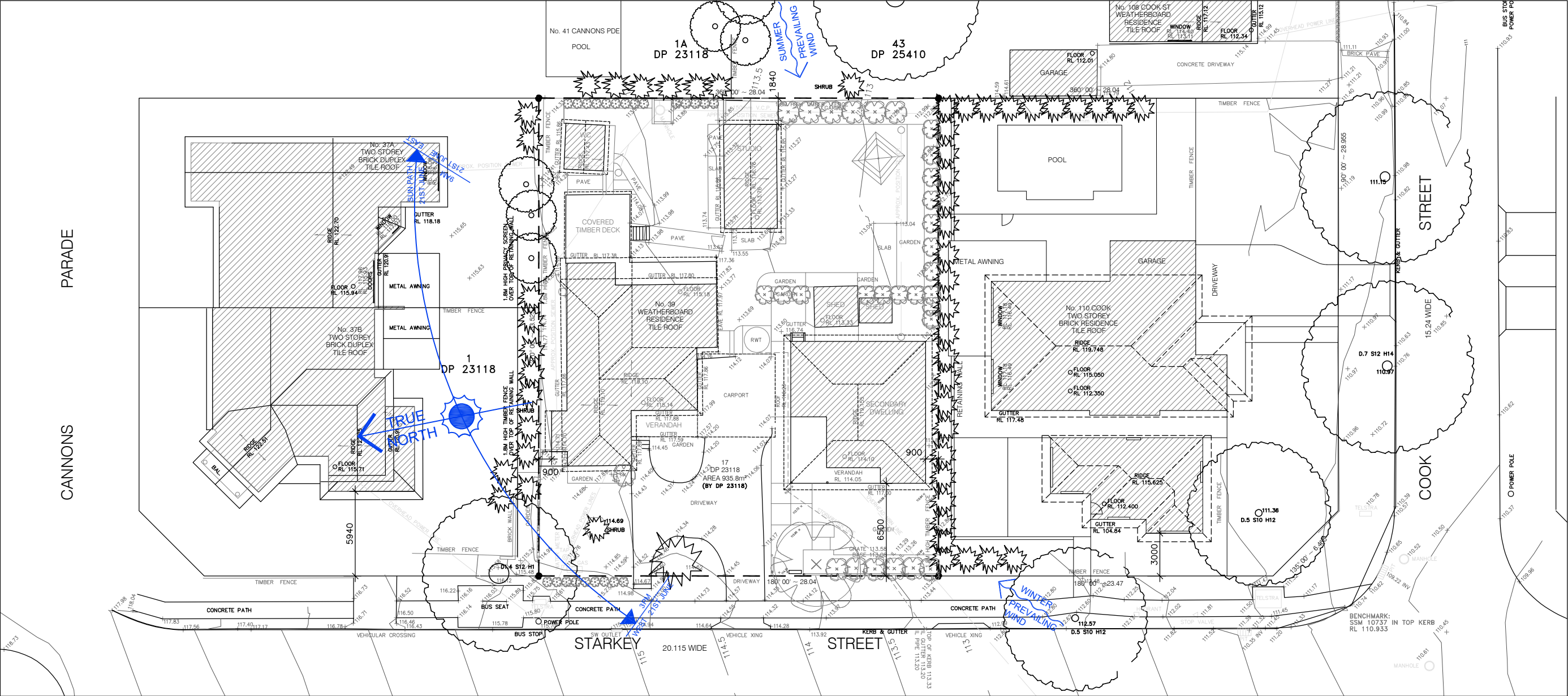
D	DA AMENDMENTS: ADD. COUNCIL 5 JAN 24 RFI LETTER	23.01.24
C	DA AMENDMENTS: TO SAVE TREE 1 & TREE 2	15.09.23
B	DEVELOPMENT APPLICATION	07.07.23
A1	FOR COUNCIL INFORMAL REVIEW	28.04.23
A	PRE-DA	28.02.23
REVISION	AMENDMENT	DATE

PROJECT: ALTERATIONS & ADDITIONS
CHANGE OF USE & SUB-DIVISION
APPLICANT: TSU-HAO LIN
LOT 17, DP 23118
39 STARKEY STREET
FORESTVILLE NSW 2087

DRAWING TITLE:
SITE ANALYSIS
PLANNING APPROVAL HISTORY

DRAWING STATUS:
DEVELOPMENT
APPLICATION

SCALE: 1:150	CAD FILE: Elev_Sec.dwg
SIZE: A3	DESIGN: DL CAD: DL
DATE: 23 JANUARY 2024	
PROJECT No: 2301161	DRAWING No: S03 REVISION: D



37B STARKEY STREET
TWO STOREY DUPLEX

110 COOK STREET
TWO STOREY RESIDENCE

EXISTING STARKEY STREET VIEW PHOTO

39 STARKEY STREET
STREET FRONTAGE 28.04M



www.hao.com.au
M: 0403 263 365
admin@hao.com.au
NOMINATED ARCHITECT
HAI SUN TAN 7532 NSW

REVISION	AMENDMENT	DATE
B	DEVELOPMENT APPLICATION	07.07.23
A1	FOR COUNCIL INFORMAL REVIEW	28.04.23
A	PRE-DA	28.02.23

PROJECT: ALTERATIONS & ADDITIONS
CHANGE OF USE & SUB-DIVISION
APPLICANT: TSU-HAO LIN
LOT 17, DP 23118
39 STARKEY STREET
FORESTVILLE NSW 2087



DRAWING TITLE: **SITE ANALYSIS PLAN**

DRAWING STATUS: **DEVELOPMENT APPLICATION**

SCALE: 1:300

SIZE: A3

DATE: 07 JULY 2023

PROJECT No:
2301161

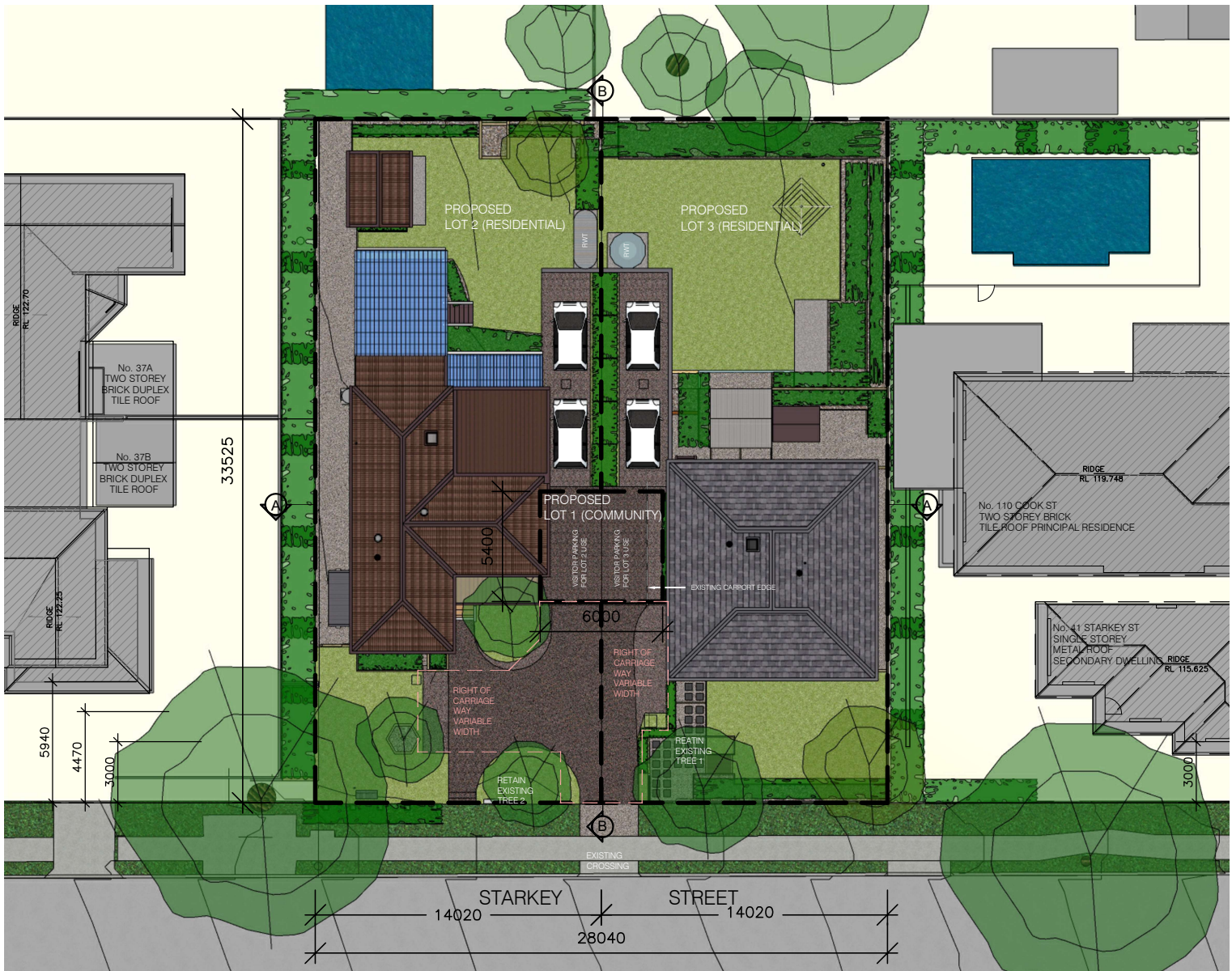
CAD FILE: Site_Analysis_04.dwg

DESIGN: N/A CAD: DL

DRAWING No: **S04** REVISION: **B**



EXISTING SITE PLAN



PROPOSED SITE PLAN



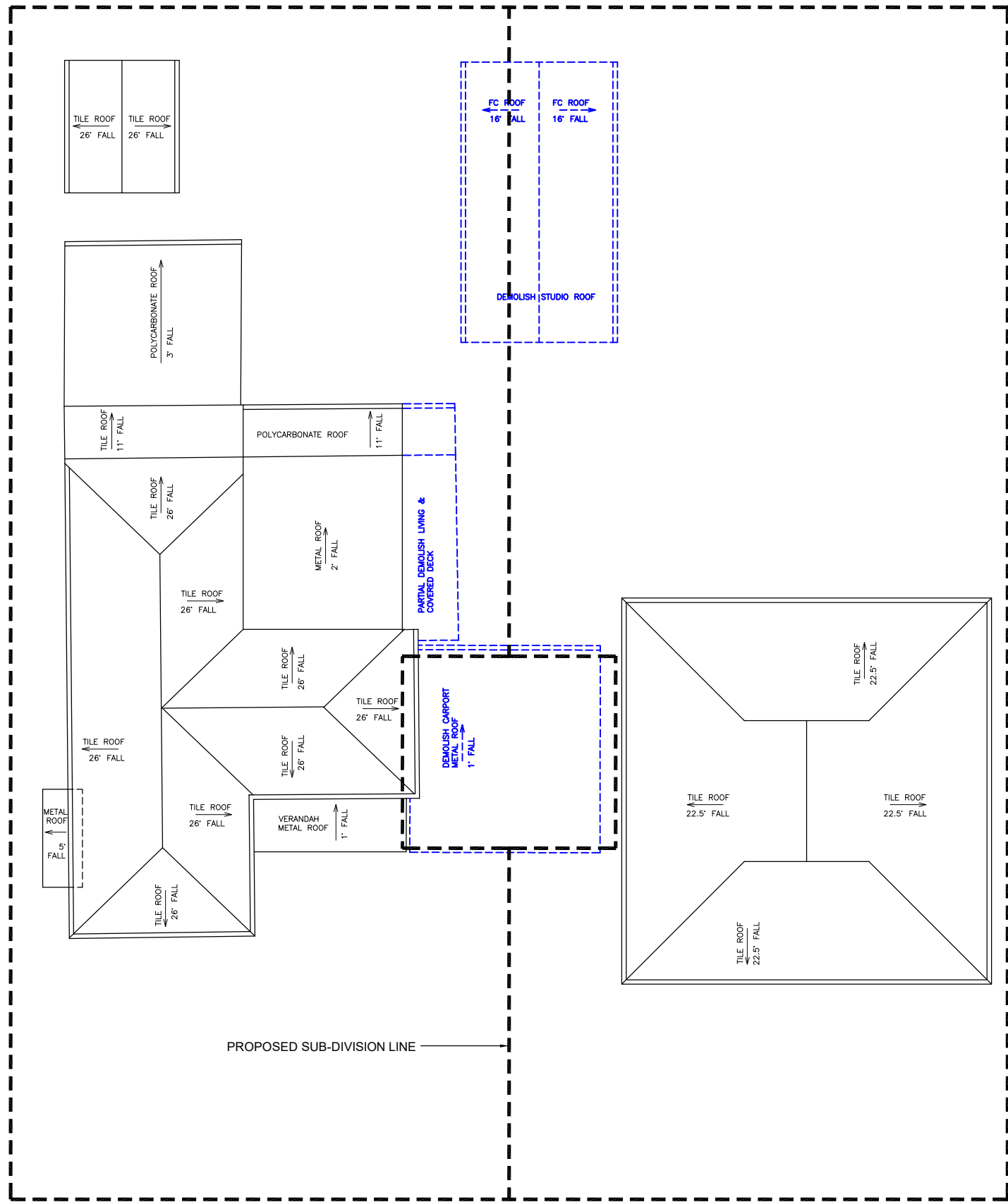
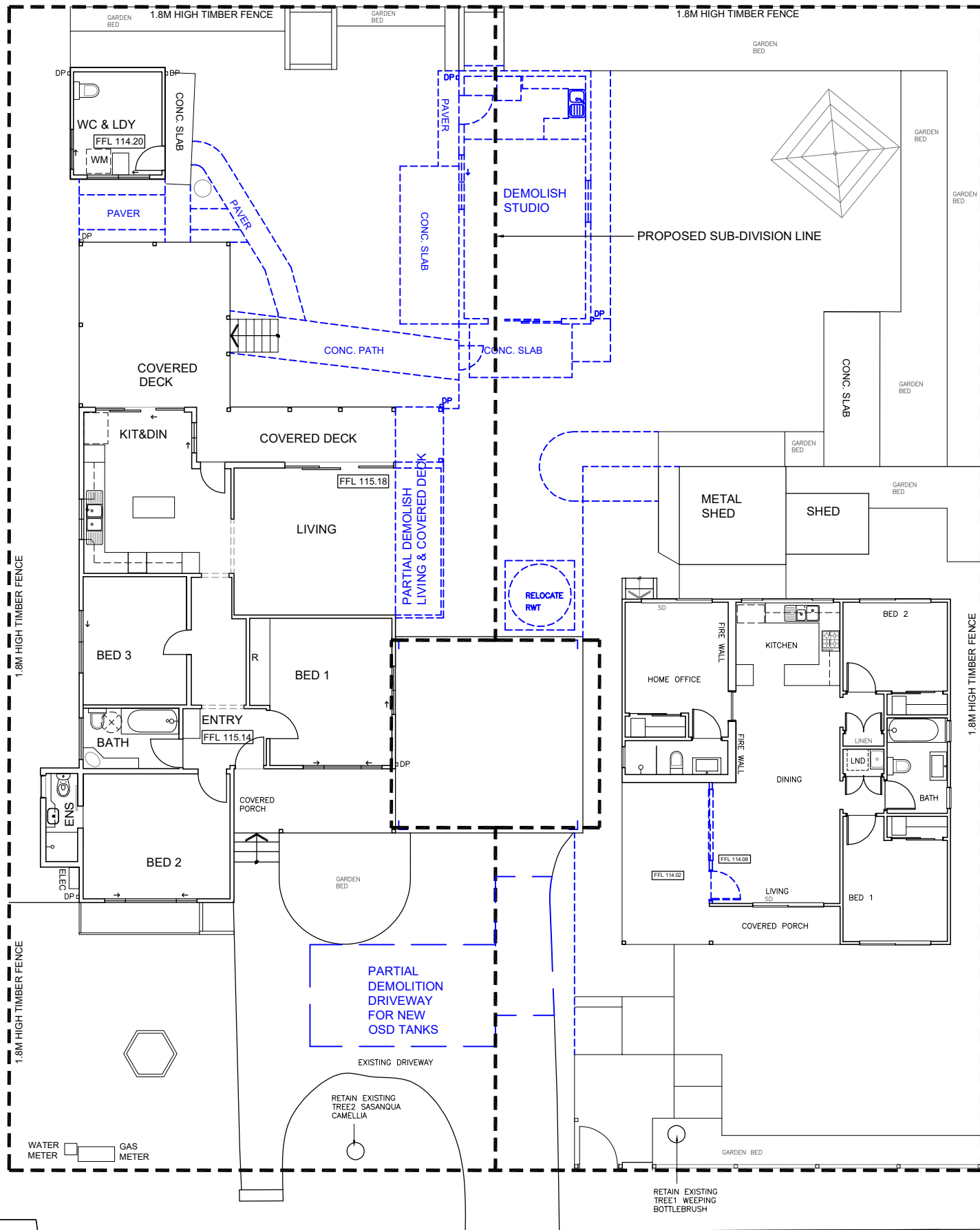
EXISTING PERSPECTIVE VIEW
STARKEY STREET



PROPOSED PERSPECTIVE VIEW
STARKEY STREET

NOTES:
DRIVEWAY & STORMWATER DESIGN TO CIVIL ENGINEER DETAILS
LANDSCAPING TO ARBORIST & LANDSCAPE ARCHITECT'S DETAILS

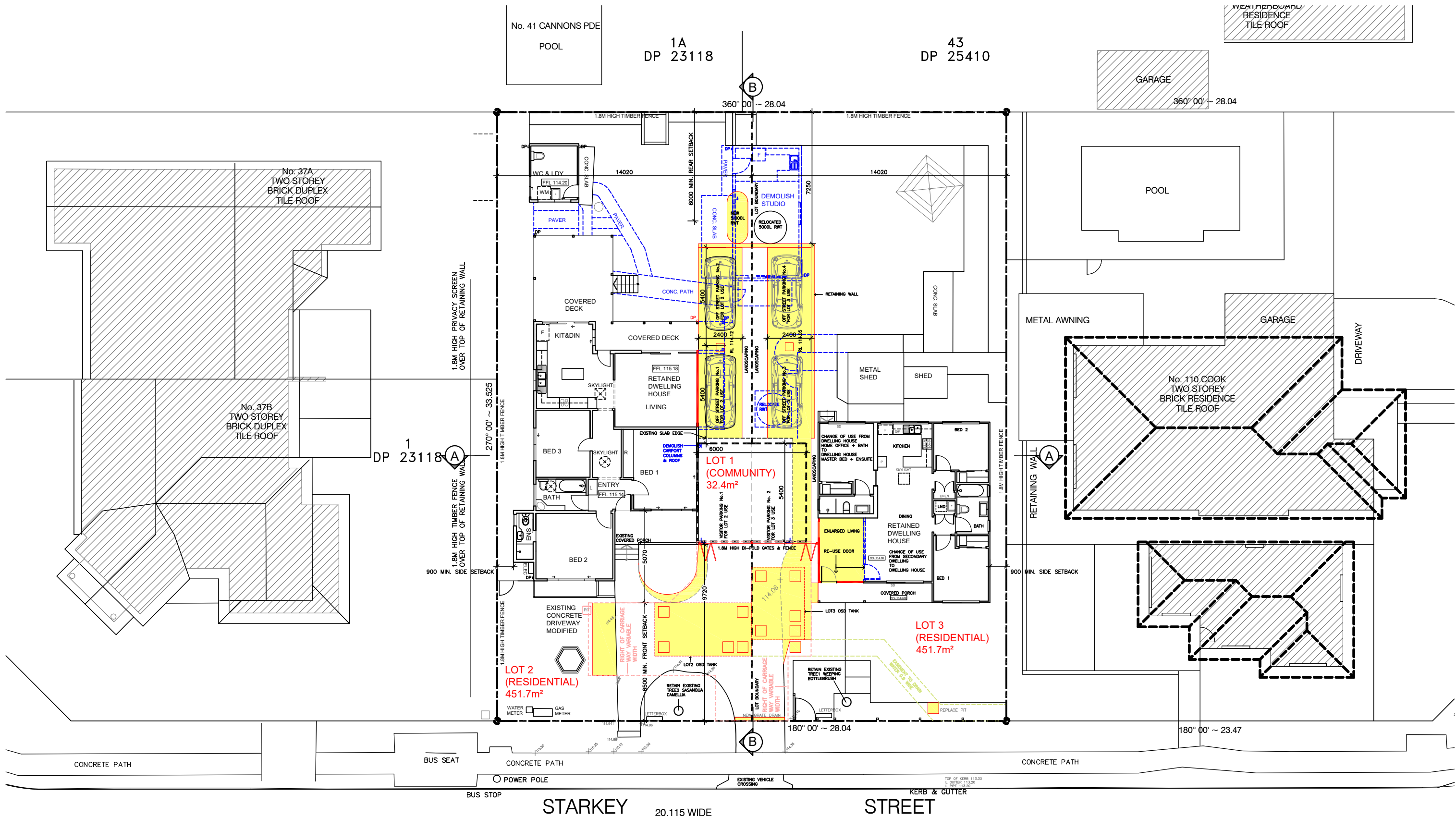




GROUND FLOOR DEMOLITION PLAN

ROOF DEMOLITION PLAN

NOTE: PROPOSED DEMOLITION WORKS SHOWN IN BLUE

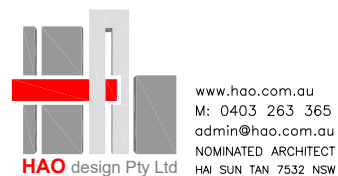


PROPOSED DEMOLITION WORKS SHOWN IN BLUE

PROPOSED CONSTRUCTION WORKS SHOWN IN RED & SHADED IN YELLOW

DRIVEWAY & STORMWATER DESIGN TO CIVIL ENGINEER DETAILS

LANDSCAPING TO ARBORIST & LANDSCAPE ARCHITECT'S DETAILS



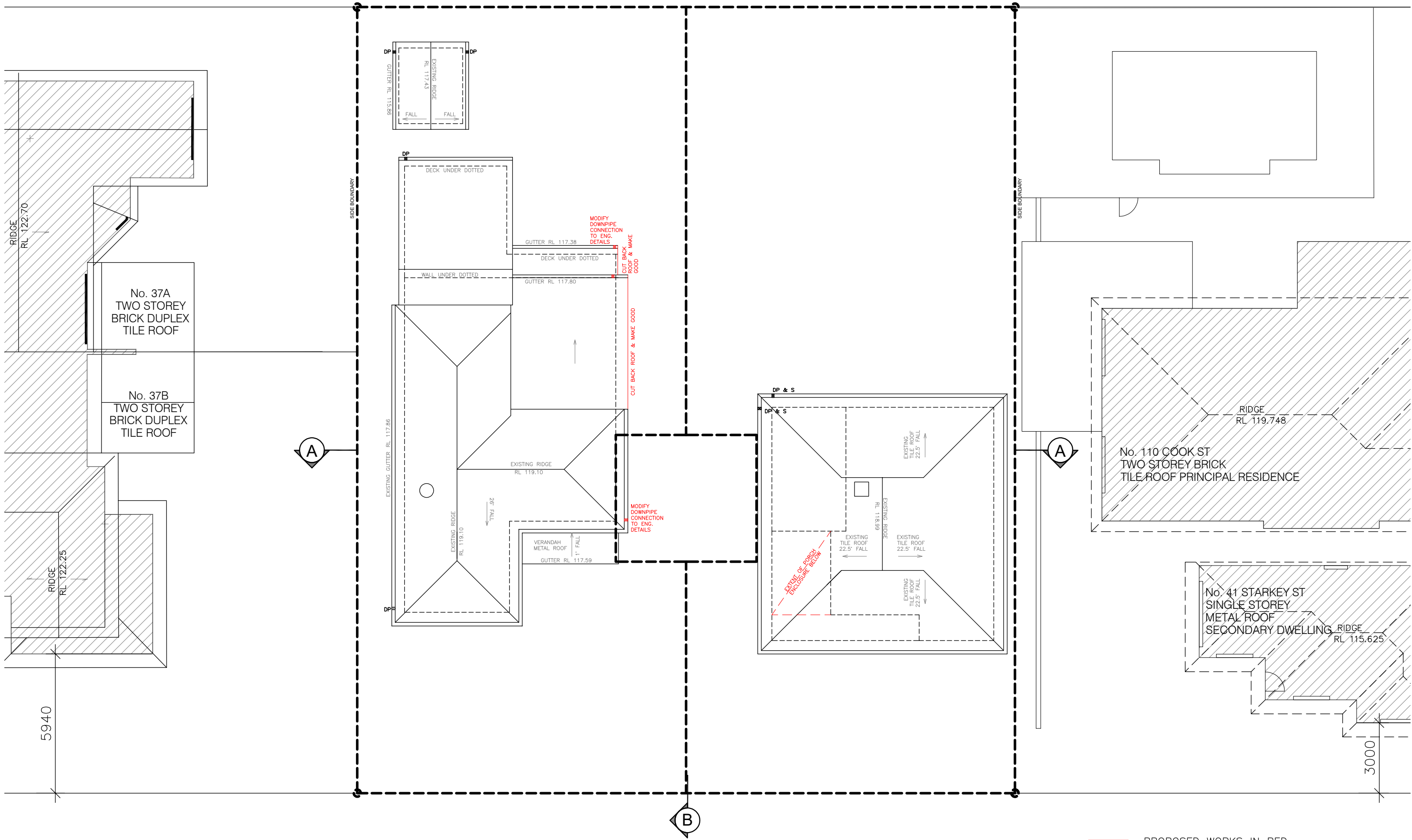
www.hao.com.au	D	DA AMENDMENTS: ADD. COUNCIL 5 JAN 24 RFI LETTER	23.01.24
M: 0403 263 365	C	DA AMENDMENTS: TO SAVE TREE 1 & TREE 2	15.09.23
admin@hao.com.au	A1	DEVELOPMENT APPLICATION	07.07.23
NOMINATED ARCHITECT	A1	FOR COUNCIL INFORMAL REVIEW	28.04.23
	A	PRE-DA	28.02.23
HAI SUN TAN 7532 NSW	REVISION	AMENDMENT	DATE

PROJECT: ALTERATIONS & ADDITIONS
CHANGE OF USE & SUB-DIVISION
APPLICANT: TSU-HAO LIN
LOT 17, DP 23118
39 STARKEY STREET
FORESTVILLE NSW 2087



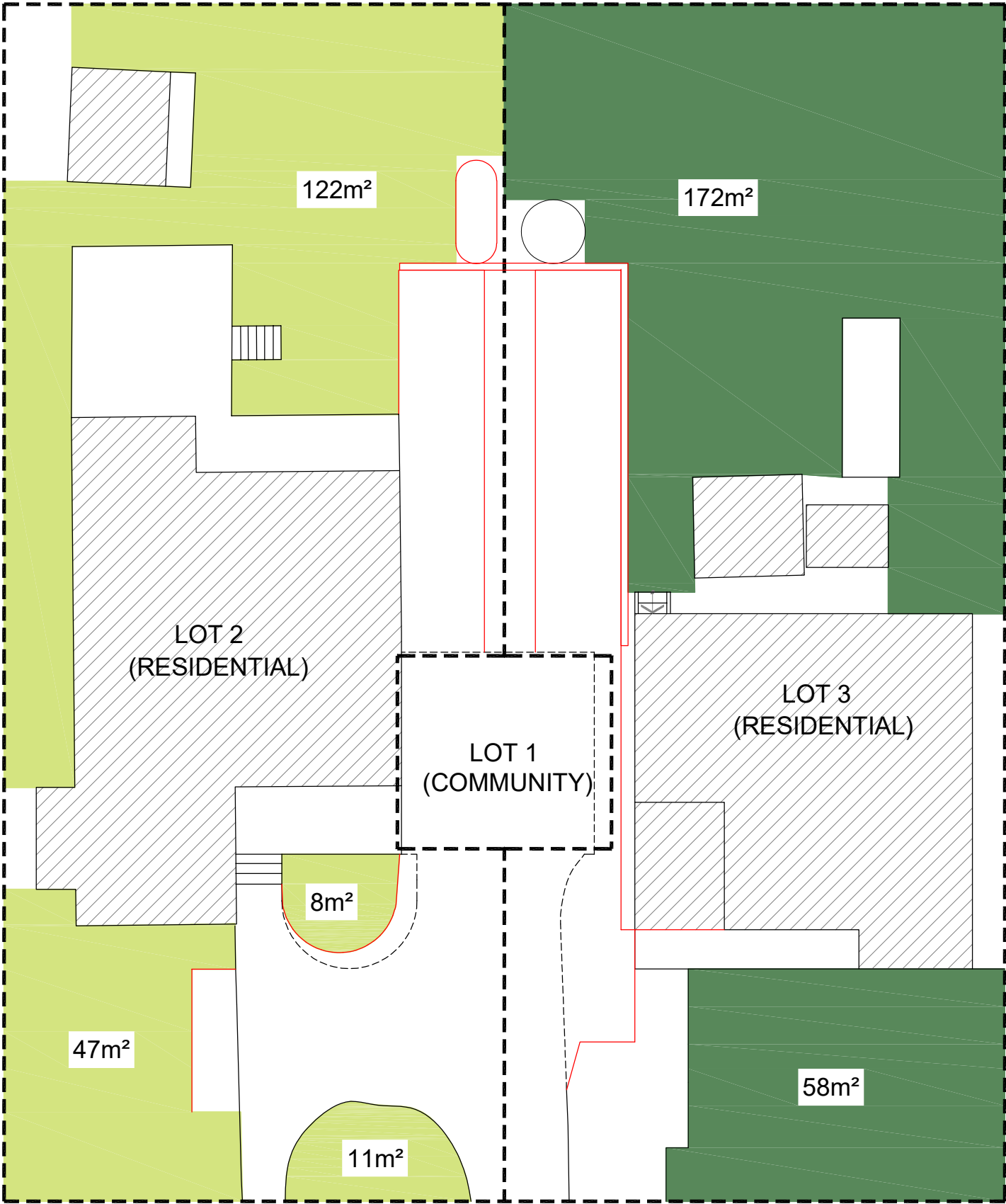
DRAWING TITLE: **GROUND FLOOR PLAN**
DRAWING STATUS: **DEVELOPMENT APPLICATION**

SCALE: 1:200	CAD FILE: Plan_Ground.dwg
SIZE: A3	DESIGN: DL CAD: DL
DATE: 23 JANUARY 2024	
PROJECT No: 2301161	DRAWING No: 03 REVISION: D



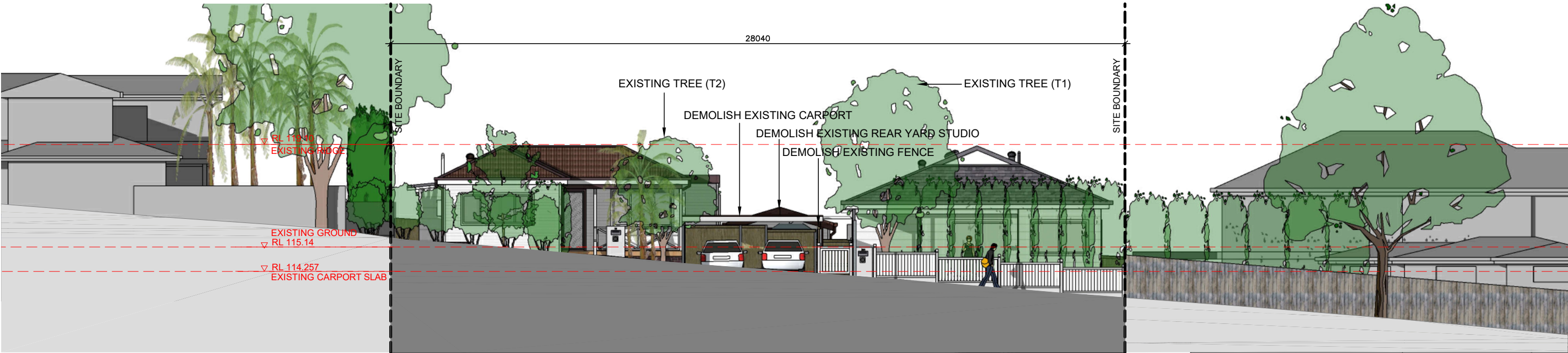
PROPOSED WORKS IN RED

PROPOSED WORKS SHADED IN YELLOW



LOT 2 SITE AREA: 451.7m²
MINIMUM 40% LANDSCAPED AREA = 180.68m²
PROPOSED LANDSCAPED AREA = 188m² (42%)

LOT 3 SITE AREA: 451.7m²
MINIMUM 40% LANDSCAPED AREA = 180.68m²
PROPOSED LANDSCAPED AREA = 230m² (51%)

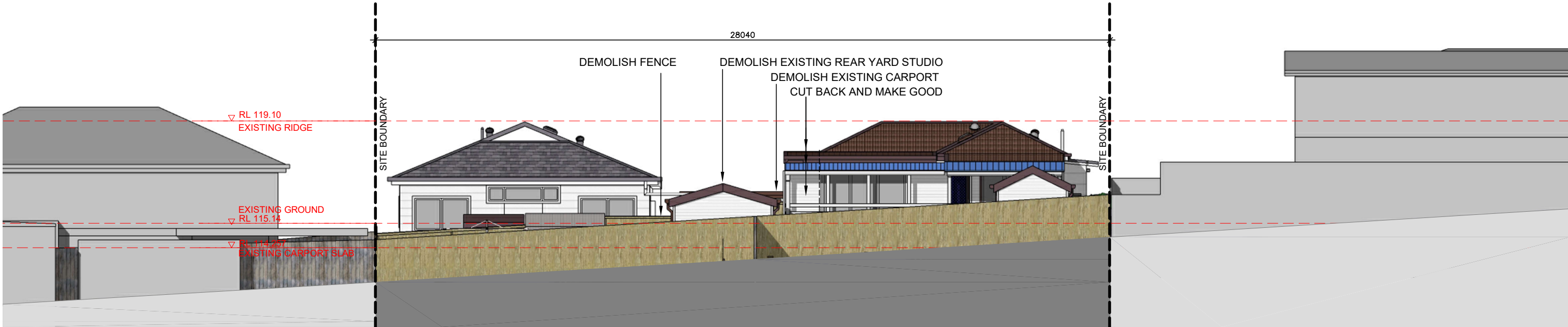


EXISTING WEST ELEVATION (STARKEY STREET)

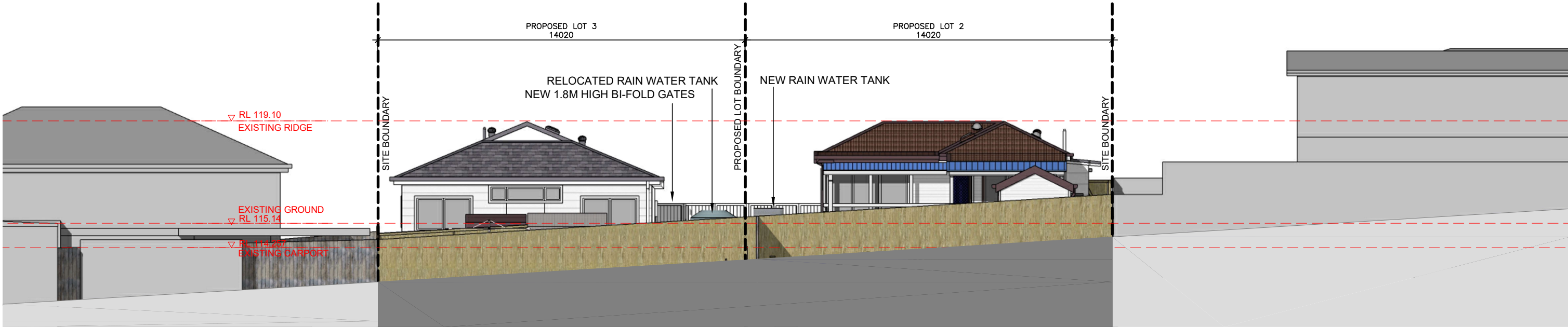


PROPOSED WEST ELEVATION (STARKEY STREET)

NOTES:
LANDSCAPING TO ARBORIST & LANDSCAPE ARCHITECT'S DETAILS




EXISTING EAST ELEVATION



PROPOSED EAST ELEVATION

NOTES:
EXISTING TREES & SHRUBS NOT SHOWN



www.hao.com.au
M: 0403 263 365
admin@hao.com.au
NOMINATED ARCHITECT
HAI SUN TAN 7532 NSW

D	DA AMENDMENTS: ADD. COUNCIL 5 JAN 24 RFI LETTER	23.01.24
C	DA AMENDMENTS: TO SAVE TREE 1 & TREE 2	15.09.23
B	DEVELOPMENT APPLICATION	07.07.23
A1	FOR COUNCIL INFORMAL REVIEW	28.04.23
A	PRE-DA	28.02.23
REVISION	AMENDMENT	DATE

DRAWING TITLE: **ELEVATIONS#3**

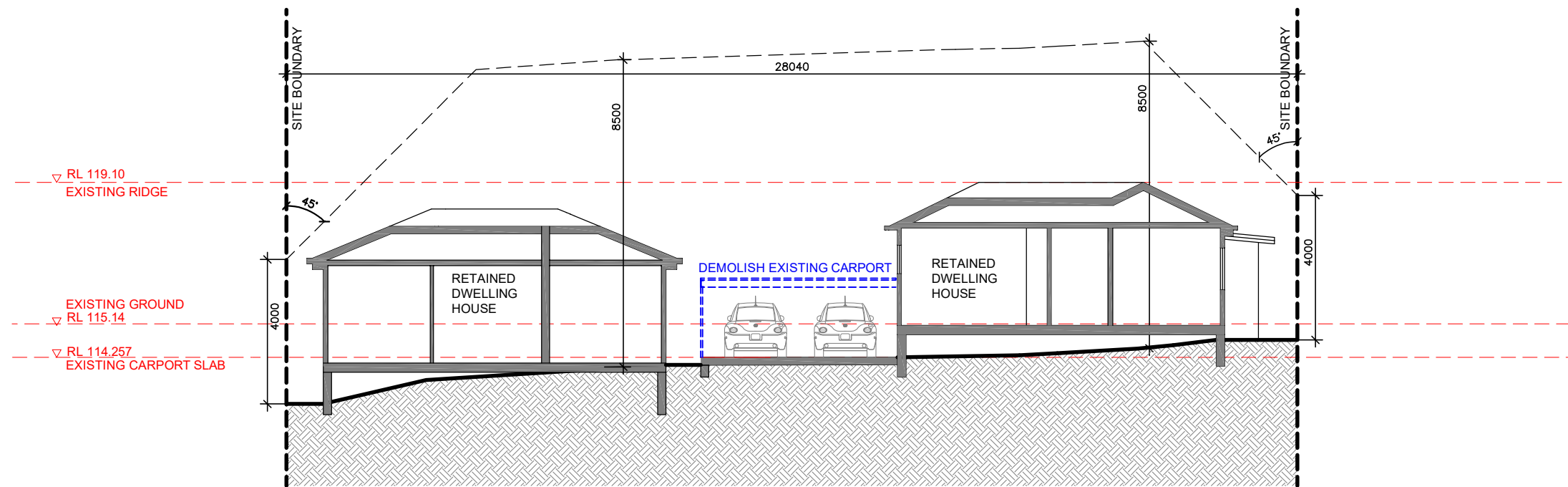
DRAWING STATUS:

**DEVELOPMENT
APPLICATION**

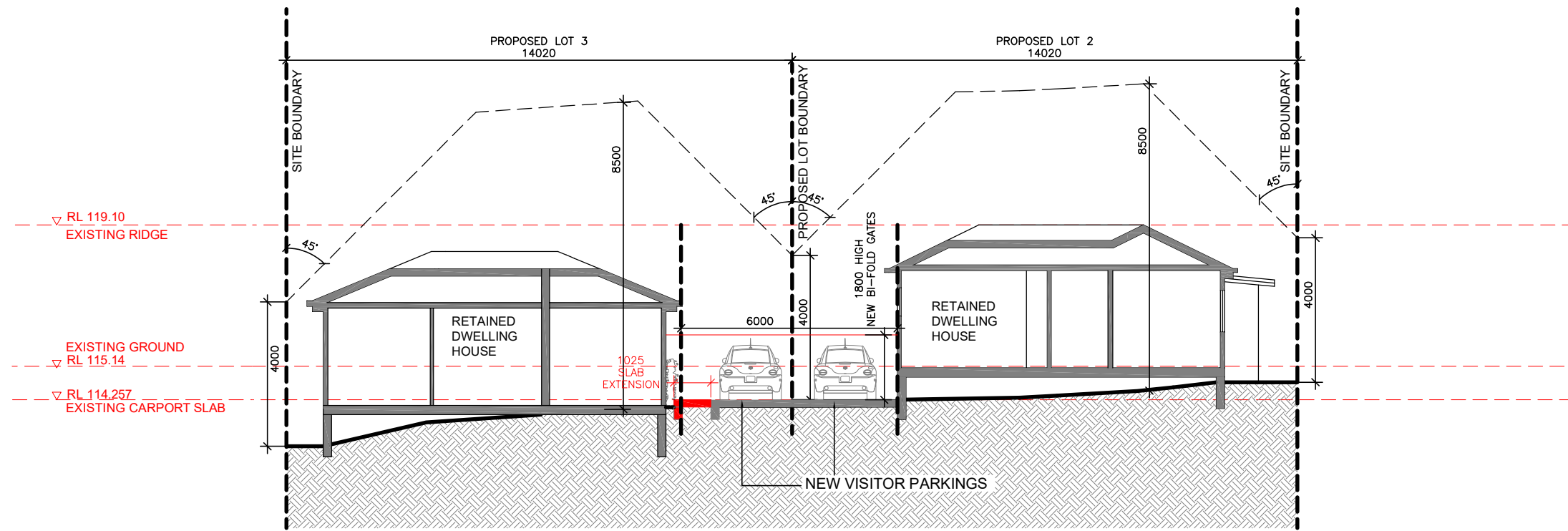
SCALE: 1:150	CAD FILE: Elev_Sec.dwg	
SIZE: A3	DESIGN: DL	CAD: DL

DATE: 23 JANUARY 2024

PROJECT No: 2301161	DRAWING No: 08	REVISION: D	
-------------------------------	-----------------------	--------------------	--



EXISTING SECTION A-A



PROPOSED SECTION A-A

PROPOSED DEMOLITION WORKS SHOWN IN BLUE
PROPOSED CONSTRUCTION WORKS SHOWN IN RED
DRIVEWAY & STORMWATER DESIGN TO CIVIL ENGINEER DETAILS
LANDSCAPING TO ARBORIST & LANDSCAPE ARCHITECT'S DETAILS



www.hao.com.au
M: 0403 263 365
admin@hao.com.au
NOMINATED ARCHITECT
HAI SUN TAN 7532 NSW

REVISION	AMENDMENT	DATE
D	DA AMENDMENTS: ADD. COUNCIL 5 JAN 24 RFI LETTER	23.01.24
C	DA AMENDMENTS: TO SAVE TREE 1 & TREE 2	15.09.23
B	DEVELOPMENT APPLICATION	07.07.23
A1	FOR COUNCIL INFORMAL REVIEW	28.04.23
A	PRE-DA	28.02.23

PROJECT: ALTERATIONS & ADDITIONS
CHANGE OF USE & SUB-DIVISION
APPLICANT: TSU-HAO LIN
LOT 17, DP 23118
39 STARKEY STREET
FORESTVILLE NSW 2087

DRAWING TITLE: **SECTION A-A**

DRAWING STATUS: **DEVELOPMENT APPLICATION**

SCALE: 1:150
SIZE: A3

DATE: 23 JANUARY 2024

PROJECT No: **2301161**

CAD FILE: Elev_Sec.dwg
DESIGN: DL

CAD: DL

DRAWING No: **09**

REVISION: **D**



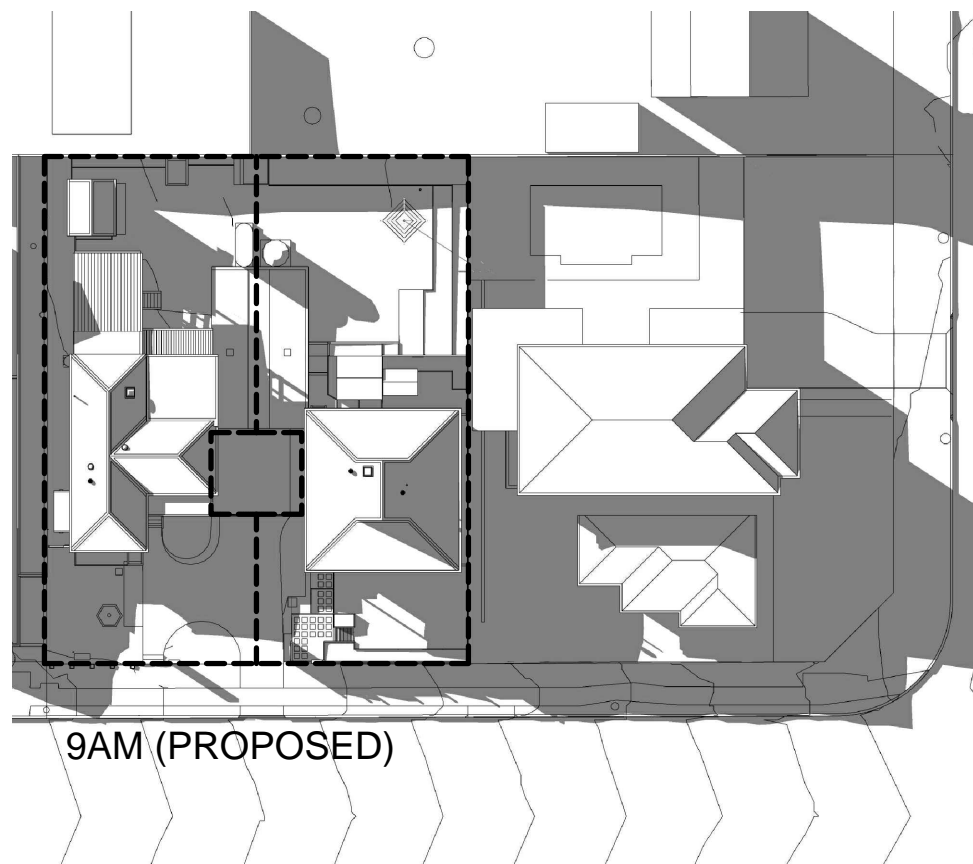
9AM (EXISTING)



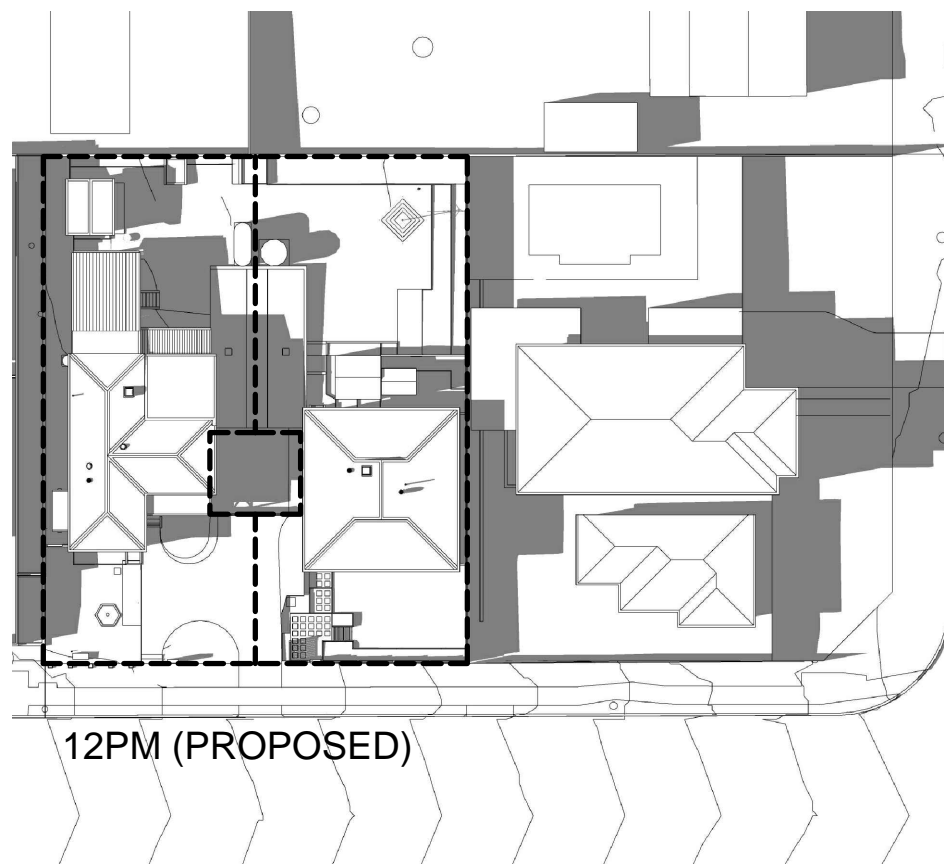
12PM (EXISTING)



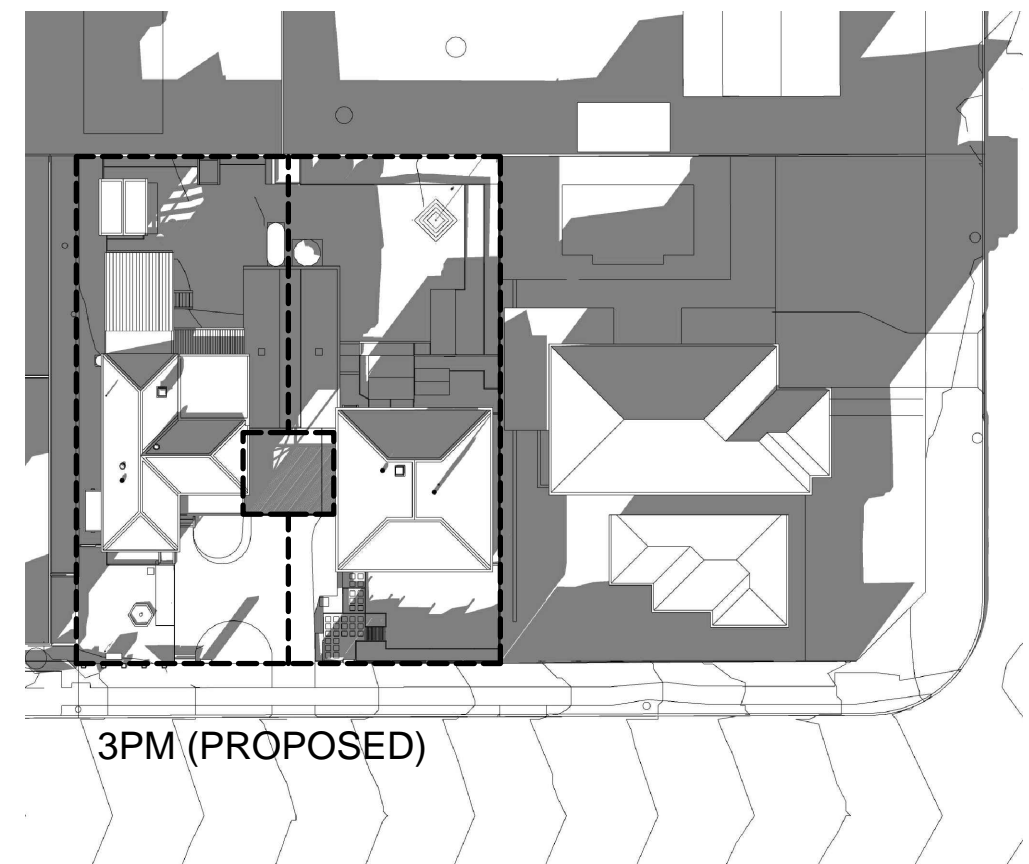
3PM (EXISTING)



9AM (PROPOSED)



12PM (PROPOSED)



3PM (PROPOSED)

WITH DELETION OF STUDIO, CARPORT ROOF, PARTS OF LIVING ROOM AND PARTS OF COVERED DECK, ADDITIONAL SOLAR ACCESS GAINED



www.hao.com.au
M: 0403 263 365
admin@hao.com.au
NOMINATED ARCHITECT
HAI SUN TAN 7532 NSW

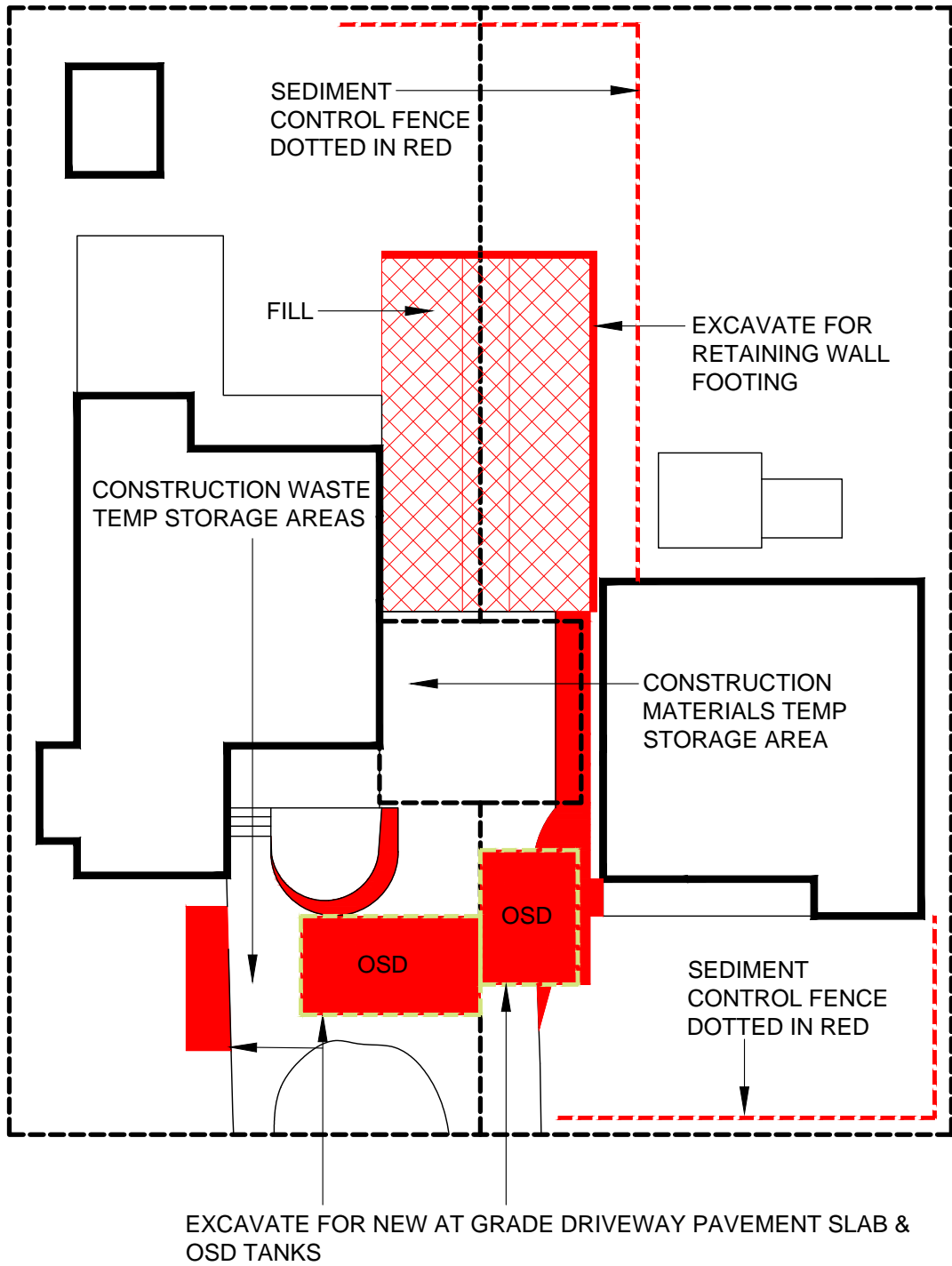
REVISION	AMENDMENT	DATE
D	DA AMENDMENTS: ADD. COUNCIL 5 JAN 24 RFI LETTER	23.01.24
C	DA AMENDMENTS: TO SAVE TREE 1 & TREE 2	15.09.23
B	DEVELOPMENT APPLICATION	07.07.23
A1	FOR COUNCIL INFORMAL REVIEW	28.04.23
A	PRE-DA	28.02.23

PROJECT: ALTERATIONS & ADDITIONS
CHANGE OF USE & SUB-DIVISION
APPLICANT: TSU-HAO LIN
LOT 17, DP 23118
39 STARKEY STREET
FORESTVILLE NSW 2087

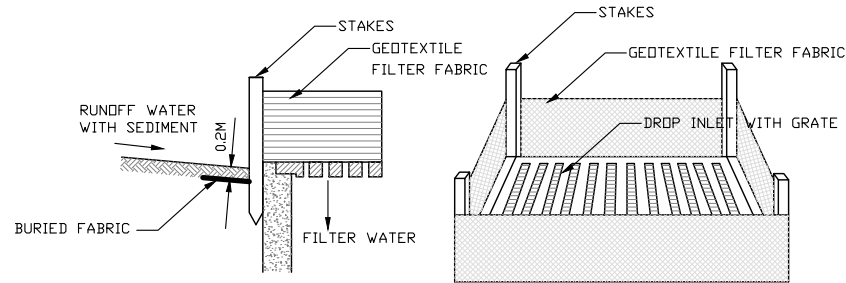


DRAWING TITLE:
SHADOW DIAGRAMS
21 JUNE
DRAWING STATUS:
DEVELOPMENT
APPLICATION

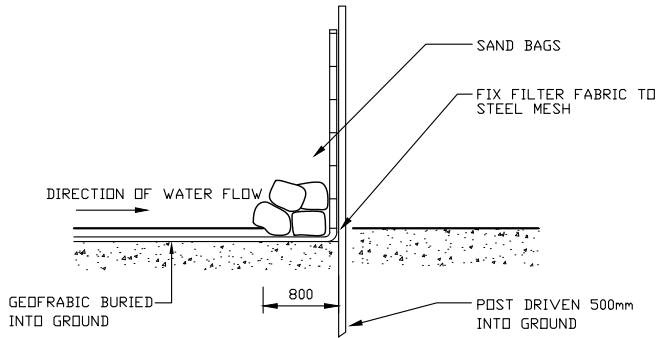
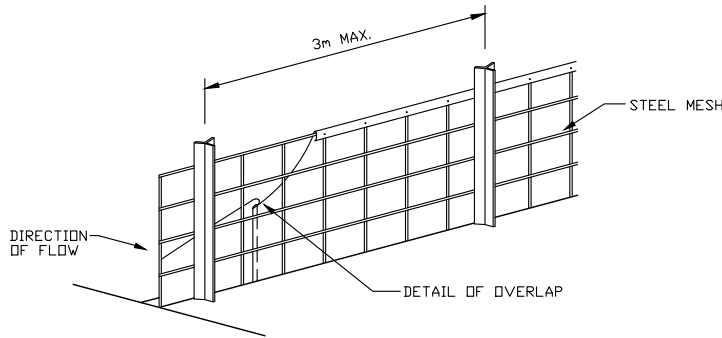
SCALE:	1:500	CAD FILE:	Shadow Diagrams.dwg
SIZE:	A3	DESIGN:	DL
		CAD:	DL
DATE:	23 JANUARY 2024		
PROJECT No:	2301161	DRAWING No:	11
		REVISION:	D



STARKEY STREET



GEOTEXTILE FILTER FABRIC
DROP INLET SEDIMENT TRAP
NTS



GEOTEXTILE SILT FENCE
PROPERTY BOUNDARY
SEDIMENT CONTROL FENCE
NTS



www.hao.com.au
M: 0403 263 365
admin@hao.com.au
NOMINATED ARCHITECT
HAI SUN TAN 7532 NSW

REVISION	AMENDMENT	DATE
D	DA AMENDMENTS: ADD. COUNCIL 5 JAN 24 RFI LETTER	23.01.24
C	DA AMENDMENTS: TO SAVE TREE 1 & TREE 2	15.09.23
B	DEVELOPMENT APPLICATION	07.07.23
A1	FOR COUNCIL INFORMAL REVIEW	28.04.23
A	PRE-DA	28.02.23

PROJECT: ALTERATIONS & ADDITIONS
CHANGE OF USE & SUB-DIVISION
APPLICANT: TSU-HAO LIN
LOT 17, DP 23118
39 STARKEY STREET
FORESTVILLE NSW 2087



DRAWING TITLE: EXCAVATION & FILL PLAN
EROSION & SEDIMENT CONTROL PLAN

DRAWING STATUS: DEVELOPMENT APPLICATION

SCALE: 1:200	CAD FILE: Erosion.dwg
SIZE: A3	DESIGN: DL CAD: DL
DATE: 23 JANUARY 2024	
PROJECT No: 2301161	DRAWING No: 12 REVISION: D