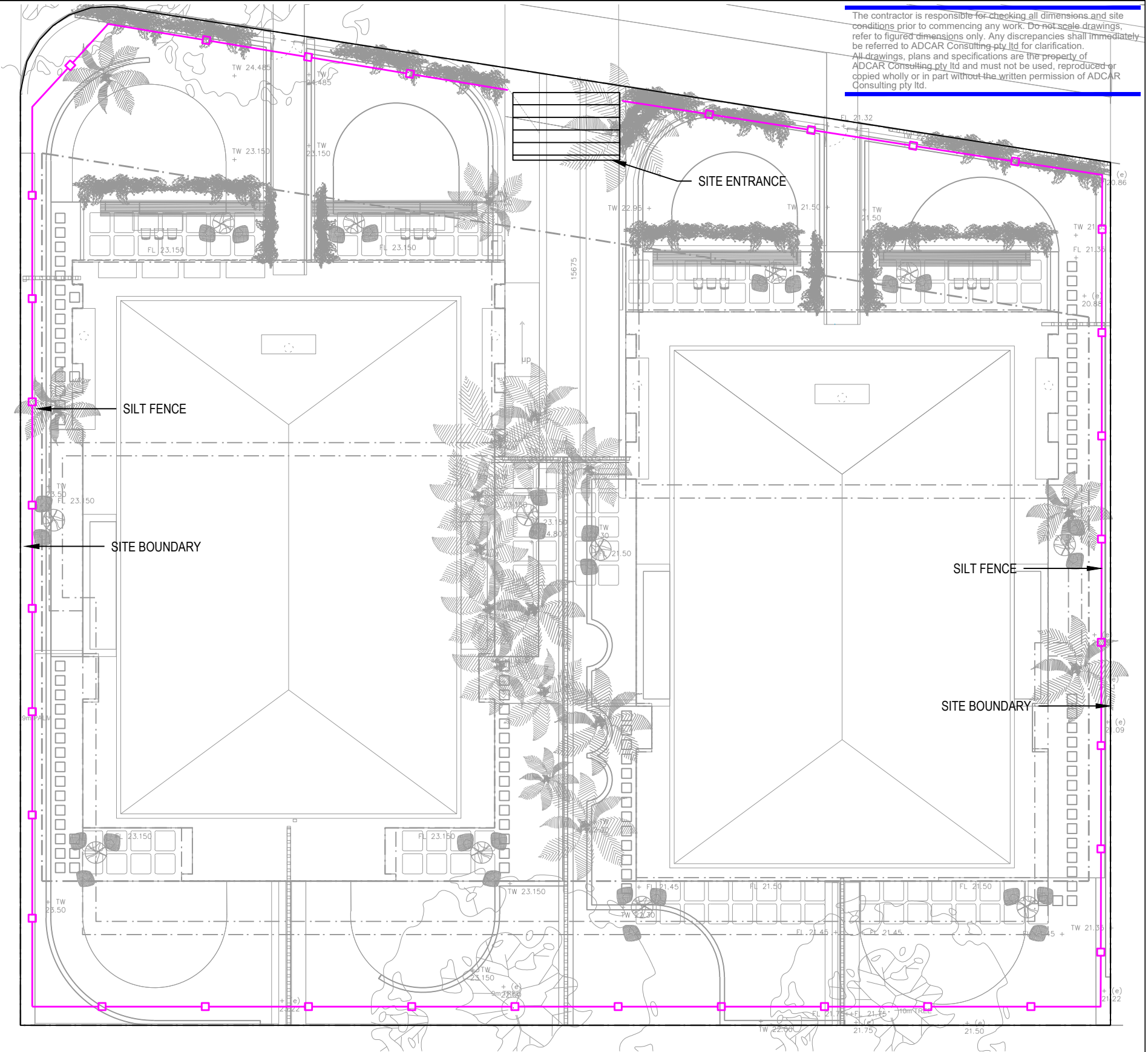
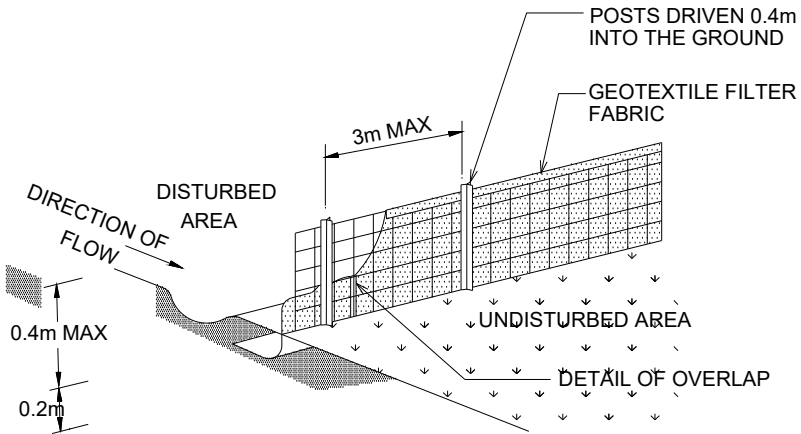


EROSION CONTROL NOTES

ORDER OF CONSTRUCTION:

1. ALL INITIAL SEDIMENT CONTROL MEASURES SHALL BE IN PLACE PRIOR TO COMMENCING TOPSOIL STRIPPING AND EARTHWORKS.
2. IMMEDIATELY ANY BATTER OR FOOTPATH IS COMPLETED, THE SECTION SHALL BE TOPSOILED AND SEEDED OR TURFED.
3. THE RECOMMENDED SEED MIX AND FERTILIZER SPREAD RATE SHALL BE AS DIRECTED BY SUPERINTENDENT.
4. IMMEDIATELY AREAS ARE SEEDED, THEY SHALL BE PROPERLY WATERED TO PROMOTE GROWTH. THE GROWTH SHALL BE WATERED UNTIL REVEGETATION TO SUPERINTENDENT'S SATISFACTION IS ACHIEVED.
5. A STRIP OF TURF SHALL BE PLACED IMMEDIATELY BEHIND THE KERB ON ALL NEW ROADS TO ACT AS A FILTER STRIP.
6. PLACE KERB INLET SEDIMENT TRAPS, DETAILED ABOVE, URBAN EROSION AND SEDIMENT CONTROL MANUAL, ON ALL INLET PITS.
7. THE CONTRACTOR SHALL NOTE THAT HIS CONTRACT IS NOT COMPLETED UNTIL THE REVEGETATION IS ACCEPTED BY COUNCIL. SOME AREAS MAY REQUIRE THE PLACEMENT OF TURF TO ACHIEVE SATISFACTORY REVEGETATION.
8. ALL VEHICLE MOVEMENTS TO BE RESTRICTED TO AREAS OF CONSTRUCTION ONLY.

- REFER TO DETAILED CONSTRUCTION SCHEDULE FOR SPECIFIC DETAILS.
1. PROVIDE SILT FENCE AROUND BOUNDARIES AS SHOWN ON THE PLAN. RETURNS TO BE PROVIDED EVERY 20m MAXIMUM.
 2. CONSTRUCT SILT TRAPS AROUND EXISTING PITS & SEDIMENT TRAP.
 3. PROVIDE DIVERSION BANKS ALONG THE SIDES AS SHOWN ON THE PLAN. BANKS TO SPILL ONTO SCALLOPED SILT FENCING.
 4. PROVIDE TEMPORARY ENTRY/EXIT AREA AS SHOWN.
 5. STRIP TOPSOIL FROM IMMEDIATE WORK AREA AND REMOVE SURPLUS AS DIRECTED. STOCKPILE REMAINED ON SITE IN AREA DESIGNATED WITH DIVERSION BANK IN PLACE UPSLOPE AND SILT FENCE IN PLACE DOWNSLOPE.
 6. CONSTRUCT BULK EARTHWORKS
 7. CONSTRUCT DRAINAGE & OSD WORKS TO SPECIFICATION.
 8. DURING CONSTRUCTION OF DRAINAGE PIPELINES TEMPORARY PROTECTION TO BE PROVIDED AROUND PITS & PIPE OPENINGS. ALL SPOIL TO BE STOCKPILED ON HIGH SIDE OF TRENCH PRIOR TO BACKFILLING.
 9. PROVIDE TURF STRIPS BEHIND ROADS.
 10. REMOVE SEDIMENT CONTROL MEASURES.



The contractor is responsible for checking all dimensions and site conditions prior to commencing any work. Do not scale drawings, refer to figured dimensions only. Any discrepancies shall immediately be referred to ADCAR Consulting pty ltd for clarification. All drawings, plans and specifications are the property of ADCAR Consulting pty ltd and must not be used, reproduced or copied wholly or in part without the written permission of ADCAR Consulting pty ltd.

REV	DATE	DESCRIPTION	DRN	APP
A	16.08.23	DA ISSUE	MA	PC
B	05.09.23	DA ISSUE	MA	PC
C	20.09.23	DA ISSUE	MA	PC

Hydraulic Consultant:
ADCAR CONSULTING
GPO Box 4055 Pitt Town NSW 2756
Tel 0404 881 256
Email info@adcar.com.au
Web www.adcar.com.au
Hydraulic & Fire Consultants
ABN 12 152 581 587



Architect:

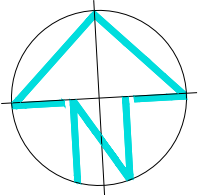
BKH ARCHITECTS

Drawing Title:

**SEDIMENT AND EROSION CONTROL PLAN
STORMWATER SERVICES**

Project:

**16-20 HOMESTEAD AVE
COLLARROY, NSW**



DRAWN	ENGINEER	CHECKED	SCALE
MA	MA	PC	1:200
PROJECT No.		DRAWING No.	REVISION
ADC230706		SW-200	C

ORIGINAL SIZE: A3