
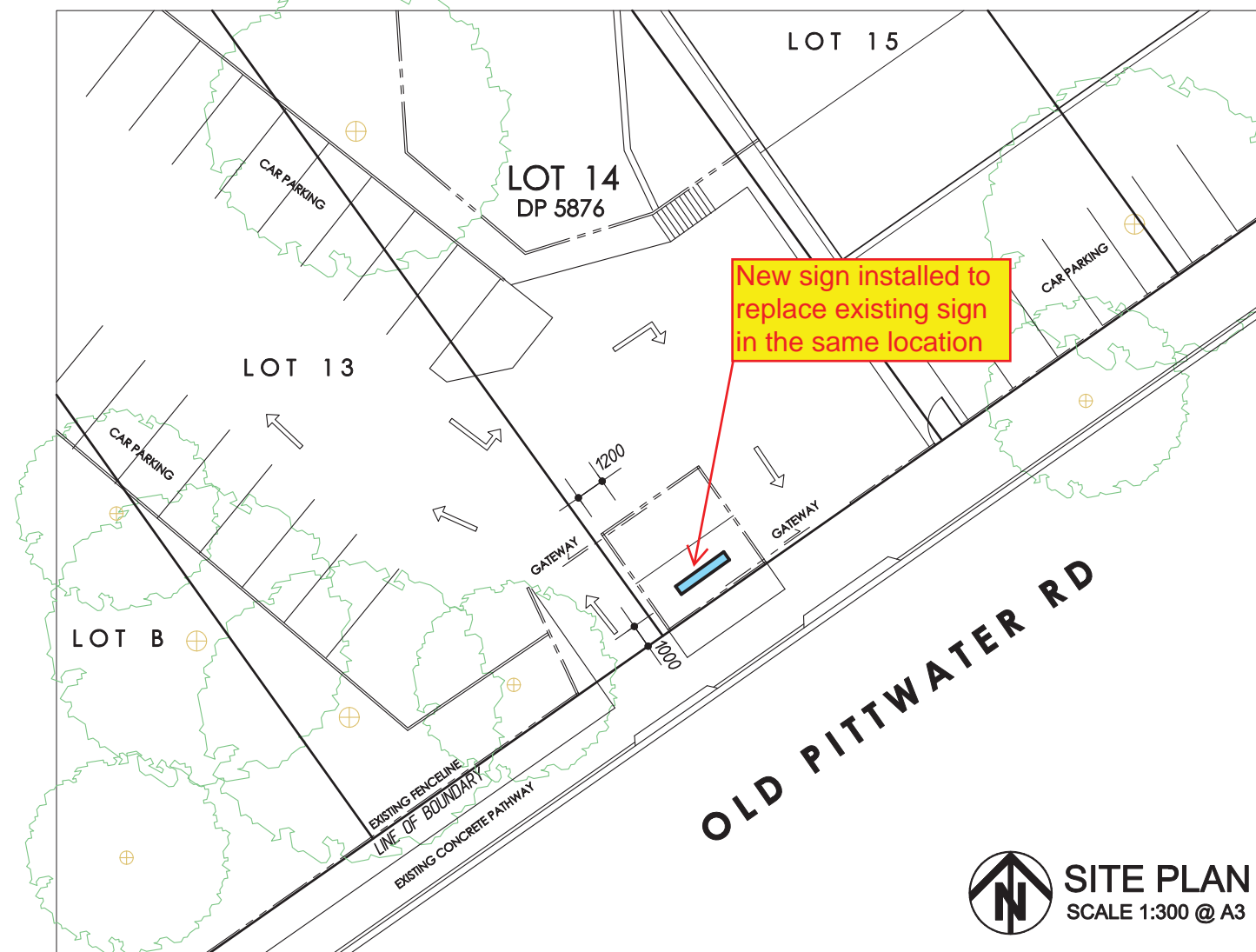
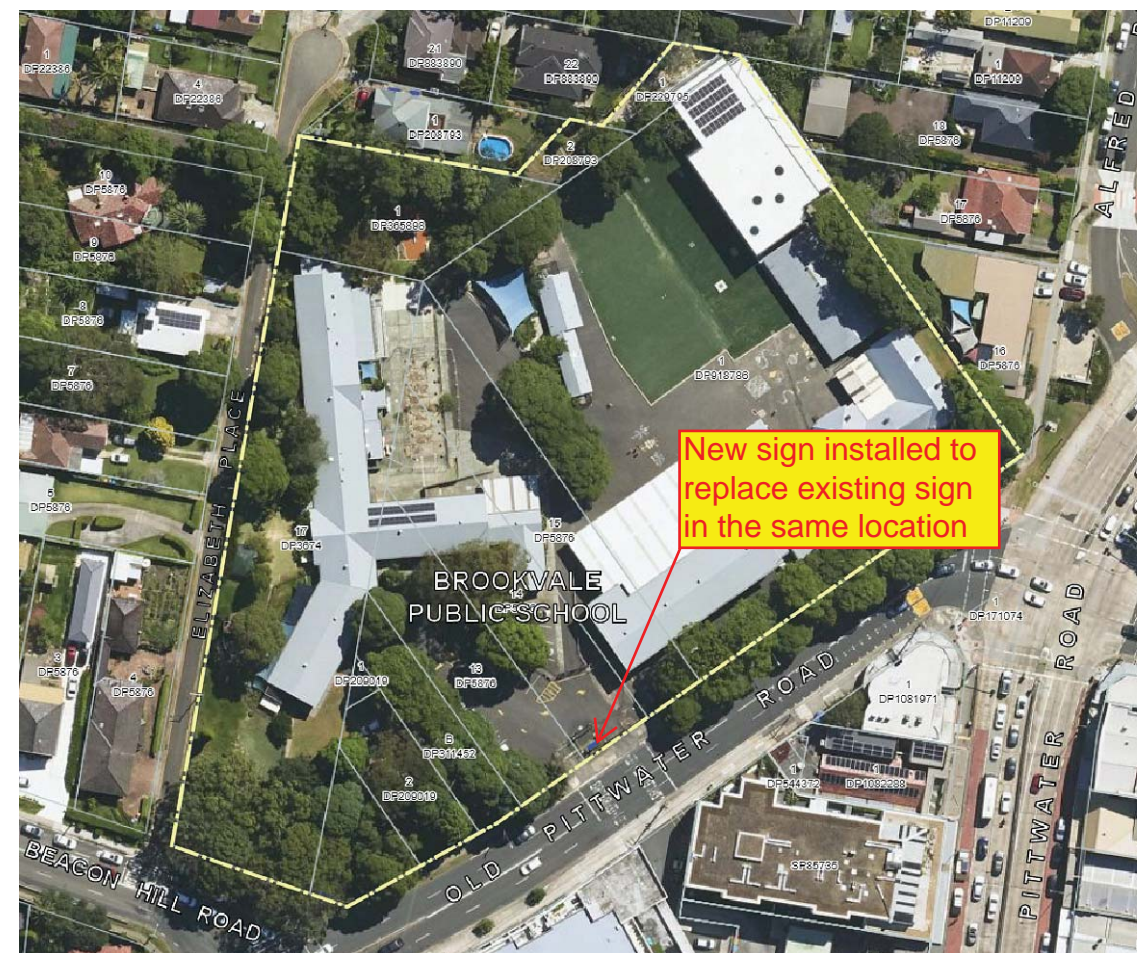


ELEVATION
SCALE 1:50 @ A3



SIGNAGE DESIGN
ARTISTIC DESIGN - SHOWN FOR VISUAL REPRESENTATION PURPOSES OF THE SIGNAGE ELEMENTS ONLY

SITE INVESTIGATION
- A COMPLETE INVESTIGATION OF SERVICES HAS NOT BEEN UNDERTAKEN FOR THIS SITE PLAN.
- SERVICES LOCATIONS, DEPTHS AND INVERTS HAVE BEEN LOCATED BY FIELD SURVEY OR TAKEN FROM DBYD OR COUNCIL DOCUMENTS.
- CONFIRMATION OF CRITICAL POSITIONS SHOULD BE OBTAINED WITH ON SITE DETECTION SERVICES.
- THIS PLAN SHOULD NOT BE USED FOR CRITICAL DESIGN DIMENSIONS IN RELATION TO EXISTING STRUCTURES AND SERVICES.
- PRIOR TO ANY DEMOLITION, EXCAVATION OR CONSTRUCTION ON THE SITE, AUTHORITIES SHOULD BE CONTACTED FOR LOCATION OF ALL SERVICES.
- NEGLECTING TO DIAL 1100 BEFORE DIGGING OR EXCAVATING CAN LEAD TO COSTLY DISRUPTION TO ESSENTIAL SERVICES, AND INJURY OR DEATH TO WORKERS AND THE GENERAL PUBLIC. IT CAN ALSO LEAD TO HEAVY FINANCIAL PENALTIES.



SITE PLAN
SCALE 1:300 @ A3



CLIENT
BROOKVALE PUBLIC SCHOOL

PROJECT
INSTALLATION OF DIGITAL SIGN

LOCATION
**LOT 14 DP 5876
2-8 OLD PITWATER ROAD
BROOKVALE NSW 2100**

GENERAL NOTES:
Figured dimensions take preference, do not scale from plans. IF IN DOUBT, ASK. Contractors are responsible to check and verify all information prior to tendering and shall report any discrepancies or omissions.
Incorrect inclusions or omissions or typographical errors are not to be used in the interpretation of any information in these drawings. Nor can they be used to claim any additional or alternate items or services as a result of such errors. The incorrect or omitted details shall be subject to subsequent correction by CEO and the documentation re-issued.
These drawings are to be read in conjunction with the relevant client-builder contract. The contract is to take precedence over these drawings in all matters including but not limited to:- finishes, inclusions, upgrades, exclusions, additional costs and works by owner/builder.
All work to be carried out in a tradesman like manner, and in accordance with local codes, the BCA, Australian Standards and any relevant authority requirements.
All concrete and structural details to engineer's specification.
Engineers details and specifications take precedence over these plans.
Finished ground levels are approximate only and should be confirmed onsite.

ALL CONTENT COPYRIGHTED:-
This design and/or print is the property of CEO Design & Consult Pty Ltd, and is protected by the Commonwealth Copyright Act 1968. It must not be used or reproduced in whole or in part without written permission. Any attempt to copy, use or reproduce the same, in whole or in part, will result in legal proceedings. A single use licence will be granted to the person/s named as CLIENT in relation to their respective plan. The design may only be constructed on the land stated as LOCATION. Final permission will only be deemed granted upon receipt of full payment for all services.

Issue	Date	Amendments
B	29.01.24	COUNCIL RF SIGN RELOCATION
A	30.10.23	INITIAL FOR CLIENT CHECK

SHEET TITLE
SITE NOTIFICATION PLAN

SHEET No. **A01** JOB No. **SPC223027**