







SCHEDULE OF TREES			
	DIAMETER	HEIGHT	TYPE
T1	0.20	4m	-
T2	0.30	7m	PALM
T3	0.30	7m	-
T4	0.30	7m	-
T5	0.30	10m	PALM
T6	0.30	10m	-
T7	0.20	3m	-
T8	0.20	3m	-
T9	0.30	7m	PALM
T10	0.20	3m	-
T11	0.20	5m	-
T12	0.20	5m	-
T13	0.20	3m	PALM
T14	0.80	15m	GUM
T15	0.20	3m	-
T16	0.10	3m	-
T17	0.30	6m	-

LEGEND	
	BENCH MARK
	PHOTO POINT
	GULLY PIT
	VEHICULAR CROSSING
	TOP OF BANK
	BOTTOM OF BANK

ABBREVIATIONS

EB - ELECTRICAL BOX
EM - ELECTRICAL METER
GM - GAS METER
H - HYDRANT
H - HYDRANT RECYCLED
KO - KERB OUTLET
LP - LIGHT POLE
LH - LAMP HOLDER
MH - MAN HOLE
MS - MAINTENANCE SHAFT
PP - POWER POLE
SH - SHRUB
SMH - SEWER MAN HOLE
SIO - SEWER INSPECTION OPENING
SV - STOP VALVE
SR - STOP VALVE RECYCLED
SVP - SEWER VENT PIPE
SWP - STORM WATER PIT
T - TREE
TP - TELECOMMUNICATIONS PIT
VER - VERANDAH
WT - WATER TAG
WM - WATER METER
WMR - WATER METER RECYCLED
WC, GC, EC, TC - SERVICE CONDUIT
W/C - WATER CLOSET

SOURCE OF LEVELS
PM 5313 RL 4.199
S.C.I.M.S



DRAWING NOTES	PLAN BY	CLIENT	REVISION	DESCRIPTION	DATE	PROJECT LOCATION	PLAN TYPE	LEVEL DATUM	
1. CONTOURS SHOWN HAVE BEEN INTERPOLATED FROM SPOT LEVELS TAKEN ON-SITE AND ARE A REPRESENTATION OF THE TOPOGRAPHY ONLY. 2. DIMENSIONS SHOWN (BEARINGS & DISTANCES) HAVE BEEN DETERMINED BY NSW LAND REGISTRY SERVICES PLANS ONLY. BOUNDARIES HAVE NOT BEEN ACCURATELY DETERMINED. 3. SERVICES SHOWN HAVE BEEN LOCATED WHERE POSSIBLE BY FIELD SURVEY. PRIOR TO ANY SITE WORKS, THE RELEVANT AUTHORITY SHOULD BE CONTACTED TO DETERMINE EXACT POSITION OF ANY UNDERGROUND PIPES, CABLES ETC. 4. DIMENSIONS OF ANY TREES SHOWN ON THE PLAN ARE APPROXIMATE.		 CLIENT REFERENCE: RUMLER				LOT 262 DP 16719 42 GONDOLA ROAD NORTH NARRABEEN, NSW	CONTOUR PLAN	AUSTRALIAN HEIGHT DATUM	
									DRAWN
								D.FISK	N.TAYLOR
			JOB REFERENCE		SURVEY DATE		DGN/DWG No.		
					20.09.2018		150560		
					SHEET SIZE		SCALE		
		A2	1:200						

