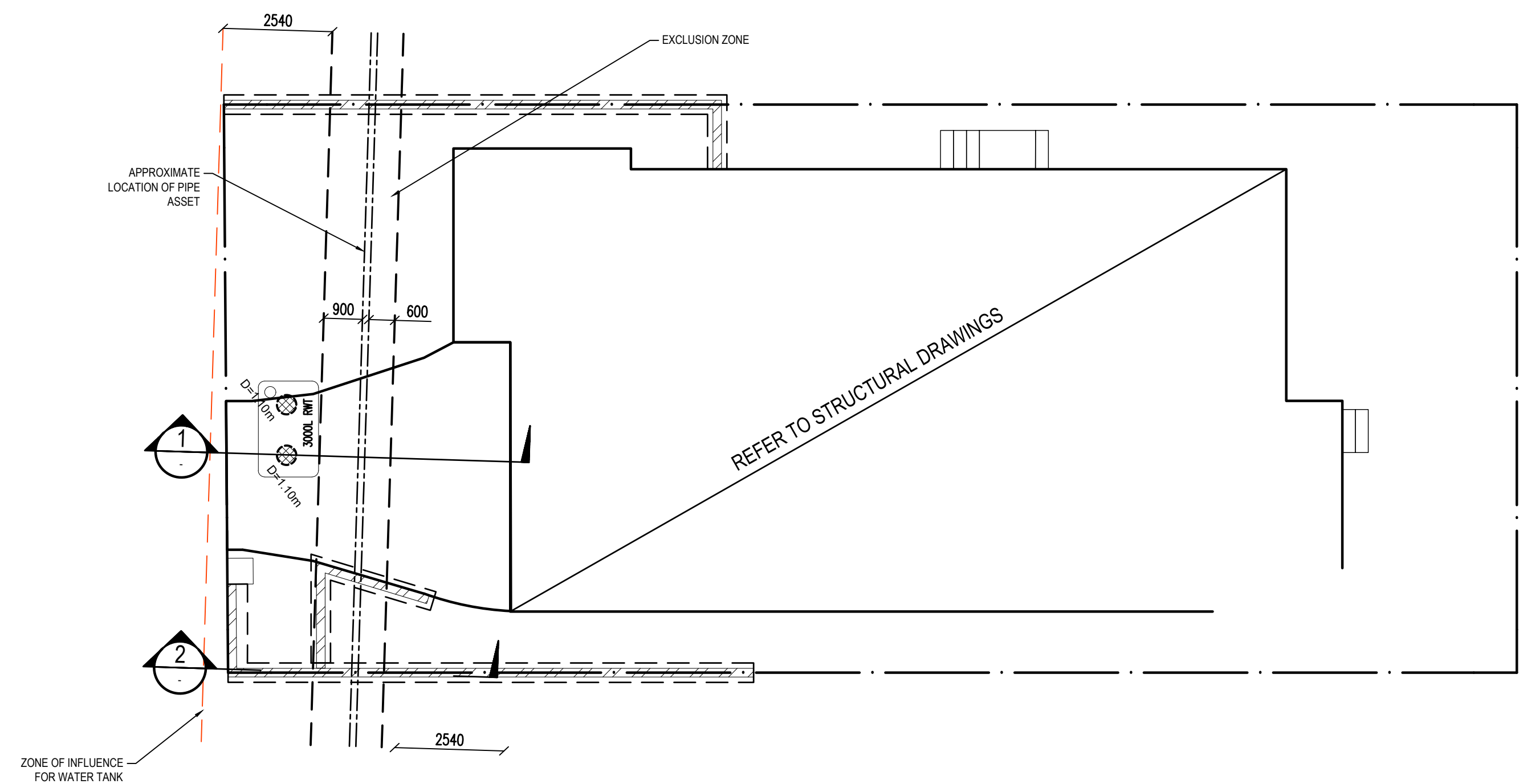


DRAWING TITLE		
EXTERNAL WORKS LAYOUT, SECTIONS AND DETAILS		
SCALES A1 - 1:100	DESIGNED A.C.	DRAFTED M.W.
DRAWING NO. C22065 -C01	APPROVED A.C.	REVISION E

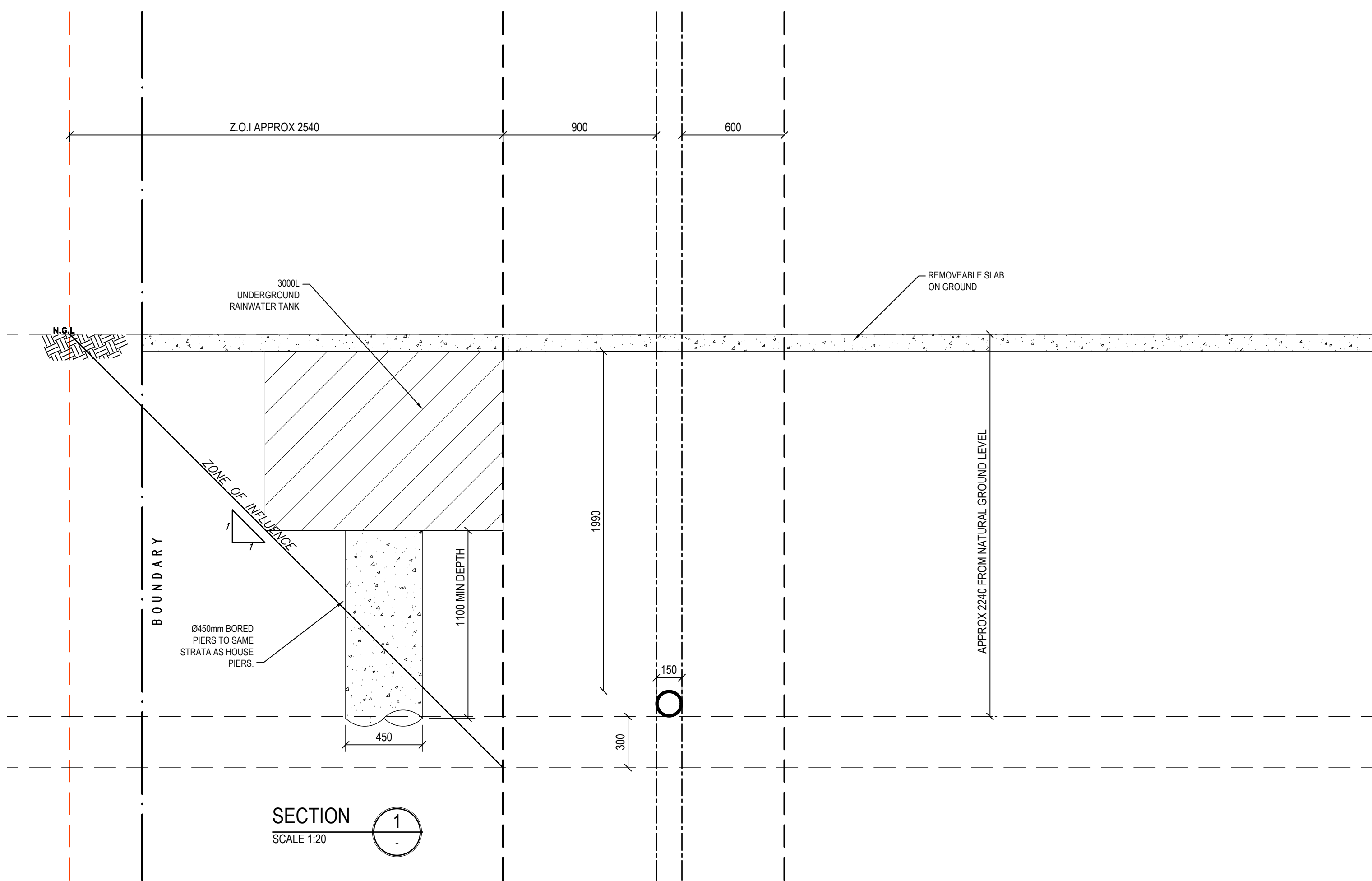


LEGEND

- DENOTES MINIMUM DEPTH OF PIER
- DENOTES PIERS IN EFFECTED ZONE OF INFLUENCE (Z.O.I). MINIMUM DEPTH FOR SEWER REQUIREMENTS ONLY, REFER TO ENGINEERING PLANS FOR BEARING AND REINFORCEMENT.
- ▨ DENOTES CONCRETE ENCASEMENT

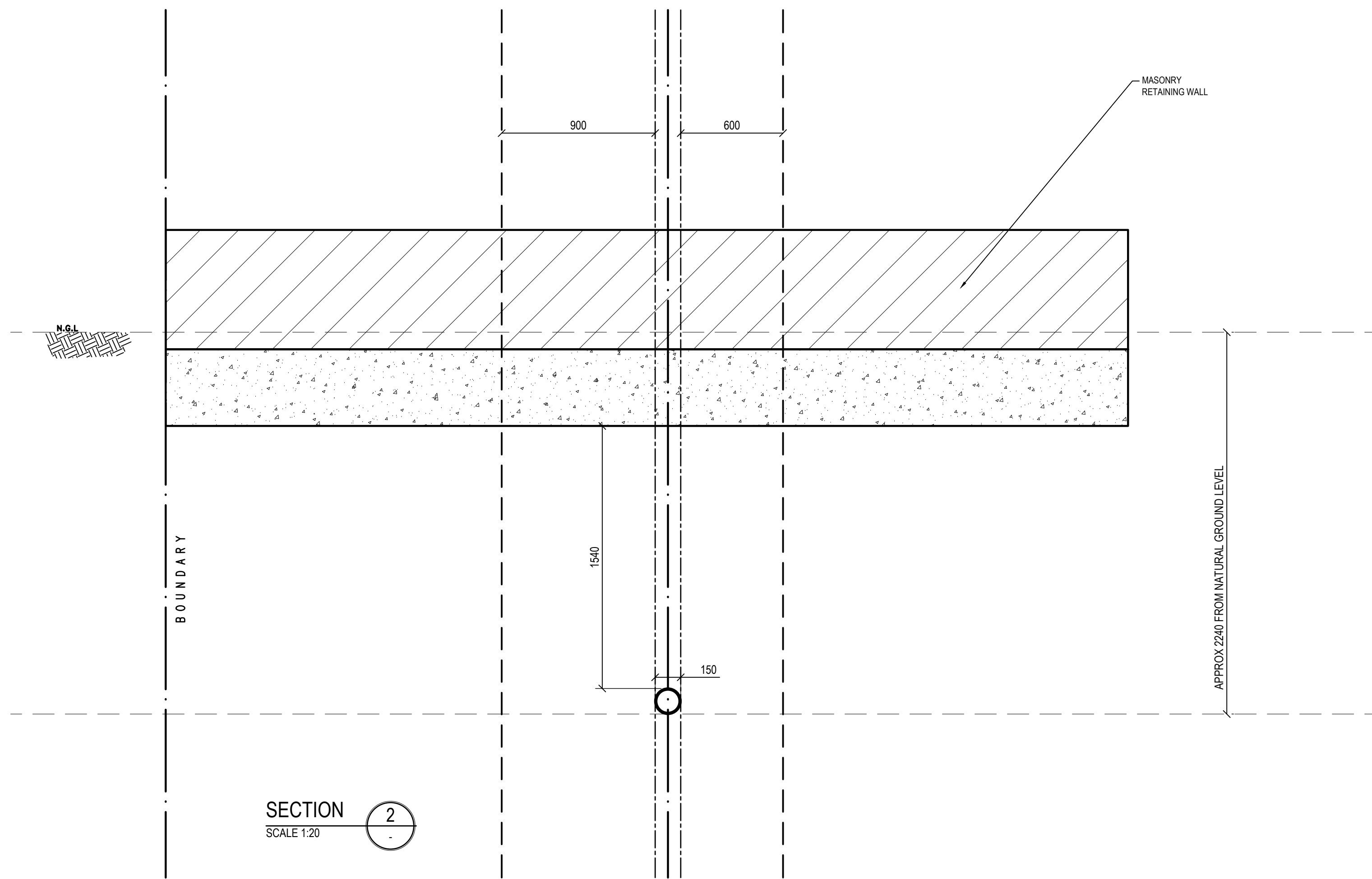
S SEWER PLAN

SCALE 1:100



SECTION 1

SCALE 1:20



SECTION 2

SCALE 1:20

REVISION	AMENDMENT	ISSUE DATE	ISSUE	ISSUED TO	ISSUE DATE
E	RWT MOVED	19/05/2023			
D	RWT MOVED	18/05/2023			
C	SEWER ADDED - RWT MOVED	09/05/2023			
B	MINOR AMENDMENTS	05/10/2022			
A	PRELIMINARY DESIGN	21/09/2022			



SUITE 303 / 29-31 LEXINGTON DRIVE
NORWEST BUSINESS PARK,
BELLA VISTA N.S.W. 2153
ALL CORRESPONDENCE TO:
P.O. BOX 6080 BAULKHAM HILLS BC
BAULKHAM HILLS NSW 2153
PH. 8814 6191 FAX 8814 5301 MOB. 0425 270 333
EMAIL. andrew@camconsulting.com.au

PROJECT
PROPOSED DEVELOPMENT
LOT 2, 6 ORCHARD STREET
WARRIEWOOD
CLIENT
SKYCORP
ARCHITECT / PROJECT MANAGER
PTI ARCHITECTURE

DRAWING TITLE
SEWER PLAN AND SECTIONS

SCALES	DESIGNED	DRAFTED
A1 - 1:100	A.C.	M.W.
DRAWING NO.	APPROVED	REVISION
C22065 -C 02	A.C.	E