

NOTES:

ALL DIMENSIONS AND AREAS ARE SUBJECT TO FINAL SURVEY AND REGISTRATION OF PLANS OF SUBDIVISION AT N.S.W. LAND REGISTRY SERVICES.

COMMUNITY SCHEME – STAGE 1

(SUBDIVISION OF UNREGISTERED LOT 2)

COMMUNITY LOT 1 – ACCESS ROAD

COMMUNITY RESIDENTIAL LOTS 2, 5 TO 13 INCLUSIVE

COMMUNITY DEVELOPMENT LOTS 3 & 4




DIAL BEFORE YOU DIG SHOULD BE CONTACTED PRIOR TO ANY EXCAVATION ON SITE

TM: trade mark of Association of Australian Dial Before You Dig Services Ltd; used under licence.

SCALE: – 1:400



DATE	REVISIONS	BY



YSCO GEOMATICS
LAND RESOURCE CONSULTANTS

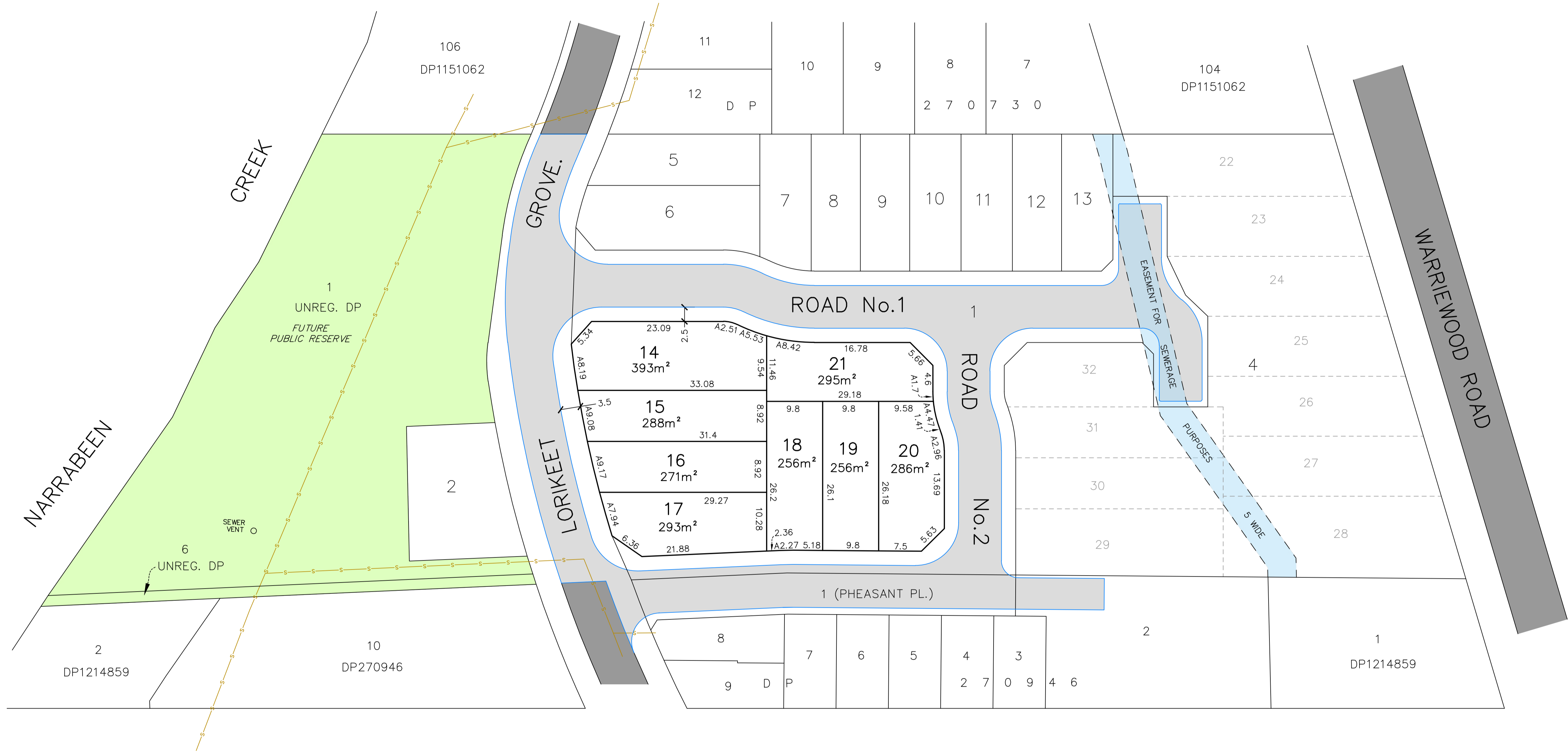

SUITE 4, 114 HAMPDEN ROAD, ARTARMON, 2064
PH: (02) 94198222 FAX: (02) 94194762
Email: enquiries@yscogeomatics.com.au
Website: www.yscogeomatics.com.au
YOUSALE STRUDWICK & COMPANY PTY LTD A.C.N. 002 819 865

GEOMATIC ENGINEERING
LAND & ENGINEERING SURVEYING
PROJECT MANAGEMENT
SOIL AND WATER MANAGEMENT
ENVIRONMENTAL PLANNING & DESIGN



PLAN OF PROPOSED COMMUNITY SCHEME SUBDIVISION OF LOT 2 IN UNREG. DP. BEING 53A&B WARRIEWOOD RD. WARRIEWOOD. NORTHERN BEACHES LGA

DRAWN: 15 OCT. 2024	CHECKED:	SCALE: 1:400 © A1	DATUM:	REFERENCE: 6321/18 SHEET 1 OF 3
---------------------------	----------	-------------------------	--------	---------------------------------------



COMMUNITY SCHEME – STAGE 2
 (SUBDIVISION OF COMMUNITY DEVELOPMENT LOT 3)

COMMUNITY RESIDENTIAL LOTS 14 TO 21 INCLUSIVE

NOTES:

ALL DIMENSIONS AND AREAS ARE SUBJECT TO FINAL SURVEY AND REGISTRATION OF PLANS OF SUBDIVISION AT N.S.W. LAND REGISTRY SERVICES.




DIAL BEFORE YOU DIG SHOULD BE CONTACTED PRIOR TO ANY EXCAVATION ON SITE

TM: trade mark of Association of Australian Dial Before You Dig Services Ltd; used under licence.



DATE	REVISIONS	BY



YSCO GEOMATICS
 LAND RESOURCE CONSULTANTS
 SUITE 4, 114 HAMPDEN ROAD, ARTARMON, 2064
 PH: (02) 94198222 FAX: (02) 94194762
 Email: enquiries@yscogeomatics.com.au
 Website: www.yscogeomatics.com.au
 YOUNGDALE STRONKOWICZ & COMPANY PTY LTD A.C.N. 002 819 865

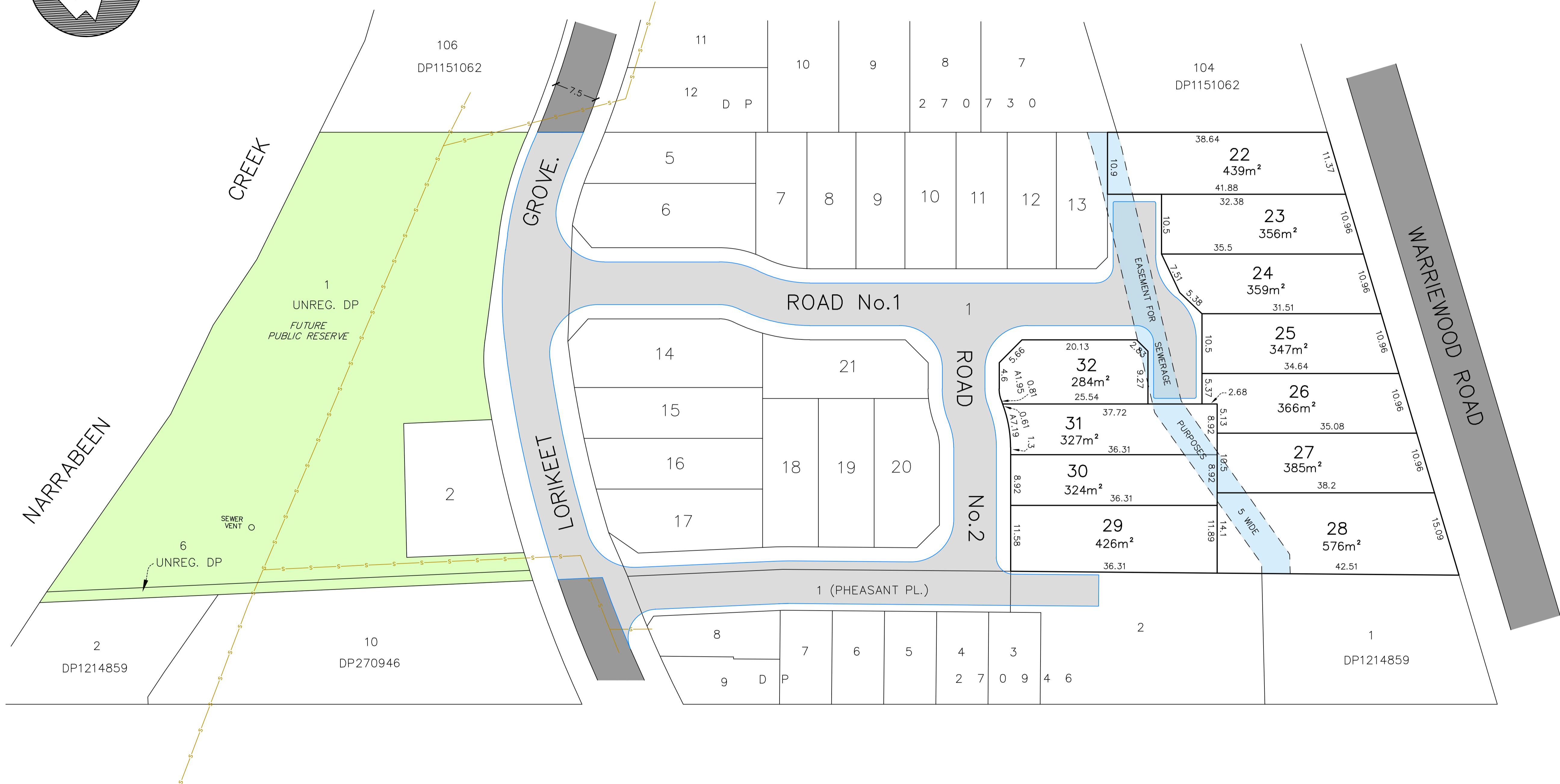

GEOMATIC ENGINEERING
 LAND & ENGINEERING SURVEYING
 PROJECT MANAGEMENT
 SOIL AND WATER MANAGEMENT
 ENVIRONMENTAL PLANNING & DESIGN



Liability limited by a scheme approved under Professional Standards Legislation



PLAN OF PROPOSED COMMUNITY SCHEME SUBDIVISION OF LOT 2 IN UNREG. DP. BEING 53A&B WARRIEWOOD RD. WARRIEWOOD. NORTHERN BEACHES LGA

DRAWN: 15 OCT. 2024	CHECKED:	SCALE: 1:400 © A1	DATUM:	REFERENCE: 6321/18 SHEET 2 OF 3
---------------------------	----------	-------------------------	--------	---------------------------------------




COMMUNITY SCHEME – STAGE 3
 (SUBDIVISION OF COMMUNITY DEVELOPMENT LOT 4)
 COMMUNITY RESIDENTIAL LOTS 22 TO 32 INCLUSIVE

NOTES:
 ALL DIMENSIONS AND AREAS ARE SUBJECT TO FINAL SURVEY AND REGISTRATION OF PLANS OF SUBDIVISION AT N.S.W. LAND REGISTRY SERVICES.



DATE	REVISIONS	BY



YSCO GEOMATICS
 LAND RESOURCE CONSULTANTS
 SUITE 4, 114 HAMPDEN ROAD, ARTARMON, 2064
 PH: (02) 94198222 FAX: (02) 94194762
 Email: enquiries@yscogeomatics.com.au
 Website: www.yscogeomatics.com.au
 YODALE STRUDWICK & COMPANY PTY LTD A.C.N. 002 819 865

GEOMATIC ENGINEERING
 LAND & ENGINEERING SURVEYING
 PROJECT MANAGEMENT
 SOIL AND WATER MANAGEMENT
 ENVIRONMENTAL PLANNING & DESIGN

Liability limited by a scheme approved under Professional Standards Legislation

PLAN OF PROPOSED COMMUNITY SCHEME SUBDIVISION OF LOT 2 IN UNREG. DP. BEING 53A&B WARRIEWOOD RD. WARRIEWOOD. NORTHERN BEACHES LGA

DRAWN: 15 OCT. 2024	CHECKED:	SCALE: 1:400 © A1	DATUM:	REFERENCE: 6321/18 SHEET 1 OF 3
---------------------------	----------	-------------------------	--------	---------------------------------------