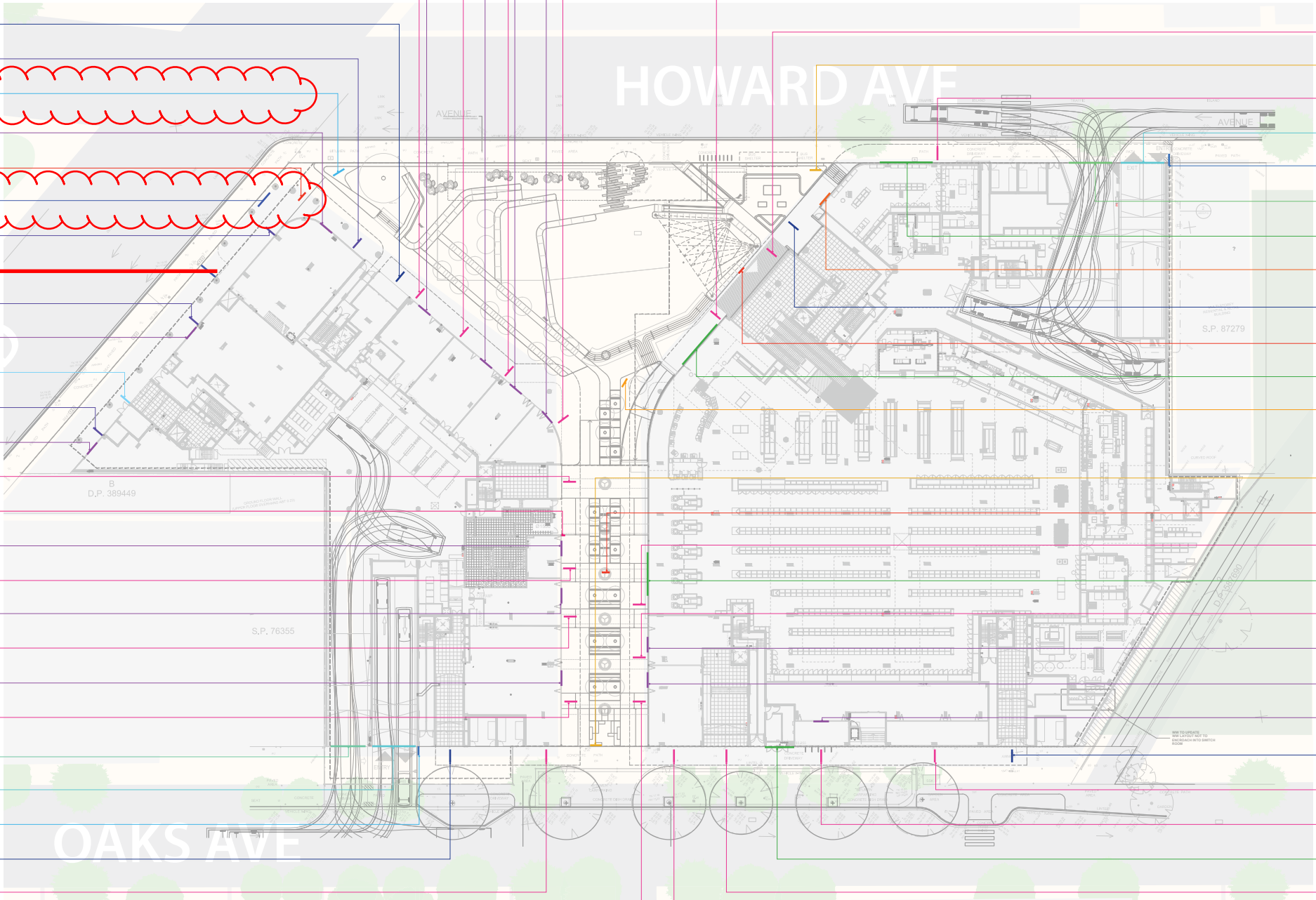


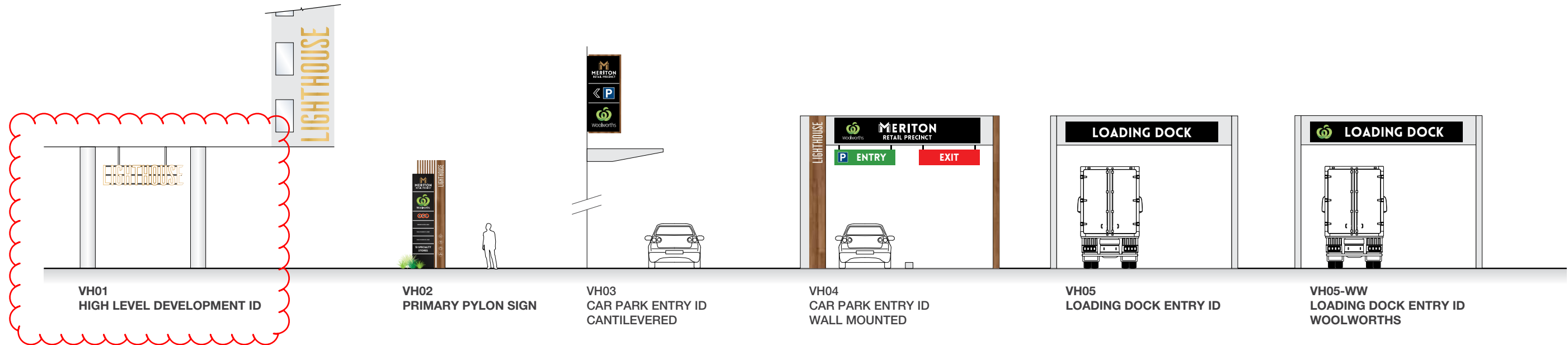
Sign deleted
as per
condition 2 of
DA 2017/0546

RT02	Tenant ID - UA
RT01	Tenant ID - WM
RT01	Tenant ID - WM
RT02	Tenant ID - UA
RT01	Tenant ID - WM
RT02	Tenant ID - UA
RT01	Tenant ID - WM
RT02	Tenant ID - UA
RS01	Residential ID - UA
RT03	Tenant ID - CA
VH02	Primary Pylon
RT01	Tenant ID - WM
PD03	Pedestrian Directional
VH01b	Development ID
RT03	Tenant ID - CL
VH01a	Development ID
RT03	Tenant ID - CL
RT01	Tenant ID - WM
RS02	Residential ID - CL
RT03	Tenant ID - CL
RT01	Tenant ID - WM
RT02	Tenant ID - UA
PD04	Amenity ID
RT01	Tenant ID - WM
RT02	Tenant ID - UA
RT01	Tenant ID - WM
RT02	Tenant ID - UA
RT01	Tenant ID - WM
RT02	Tenant ID - UA
VH05	Loading Dock ID - WM
VH04	Car Park ID - WM
VH03	Car Park ID - CL
RS01	Residential ID - UA
RT02	Tenant ID - UA



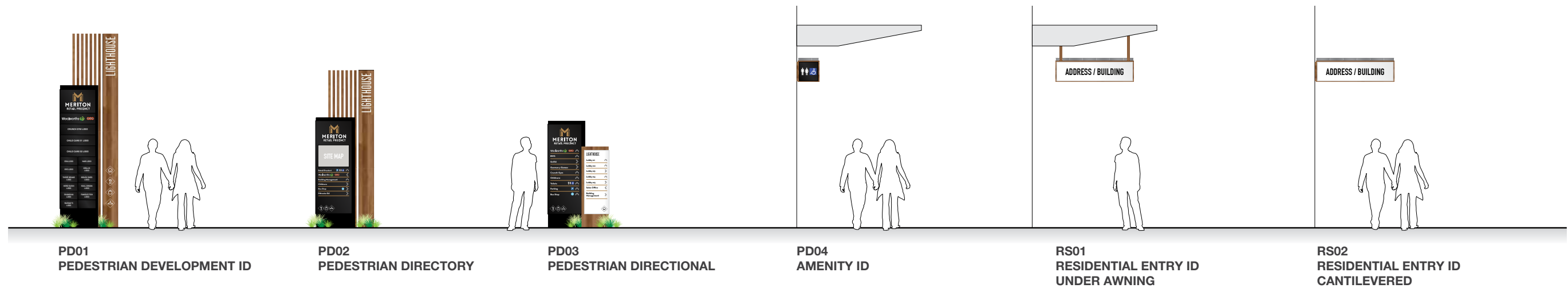
RT02	Tenant ID - UA
RT02	Tenant ID - UA
PD01	Development ID
RT02	Tenant ID - UA
VH04	Car Park ID - WM
VH03	Car Park ID - CL
VH05-WW	Loading Dock ID - WW
RT01-WW	Tenant ID - WW
RT01-BWS	Tenant ID - BWS
RS01	Residential ID - UA
PD03	Pedestrian Directional
RT01-WW	Tenant ID - WW
PD02	Pedestrian Directory
PD01	Development ID
PD03	Pedestrian Directional
RT02	Tenant ID - UA
RT01-WW	Tenant ID - WW
RT02	Tenant ID - UA
RT01	Tenant ID - WM
RT01	Tenant ID - WM
RT01	Tenant ID - WM
RS01	Residential ID - UA
RT02	Tenant ID - UA
RT02	Tenant ID - UA
RT01-WW	Tenant ID - WW
RT02	Tenant ID - UA
RT02	Tenant ID - UA
RT02	Tenant ID - UA

Vehicular Wayfinding

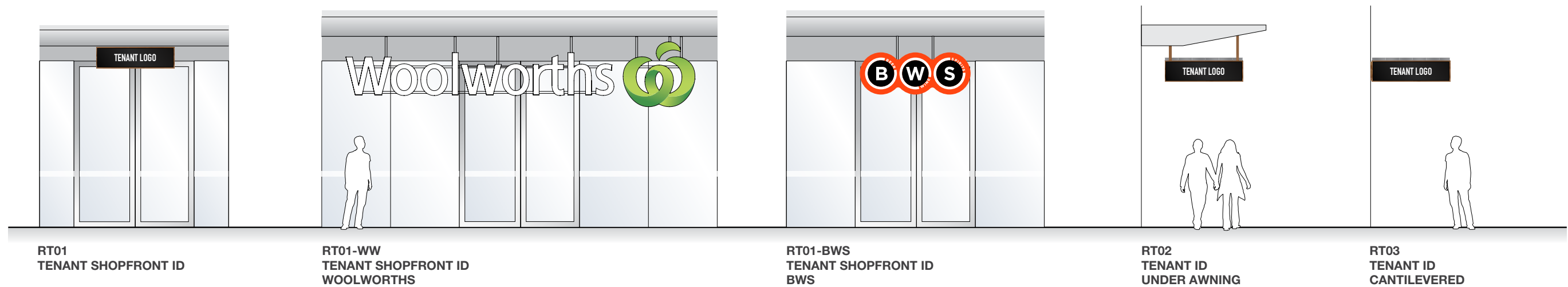


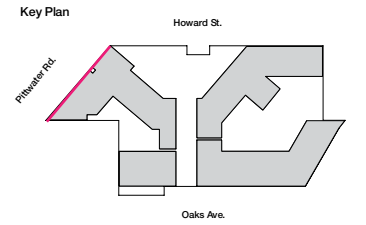
Pedestrian Wayfinding

Residential Identification



Retail Identification





North West Elevation
Scale 1:200

theblueprint™

ISSUE
8

DATE DRAWN	17 / 10 / 2017
A3 PAGE	8 OF 31
DRAWN BY	BW
CHECKED	BW

West Building Elevations

www.theblueprint.com.au

[J3937-DeeWhyWayfinding-DPack-V8-PDF.pdf]

VH01b

High Level Development ID

General Specifications

Informational
Single Sided
Suspended

Illumination

Face illuminated with internal LEDs.

Overall Dimensions

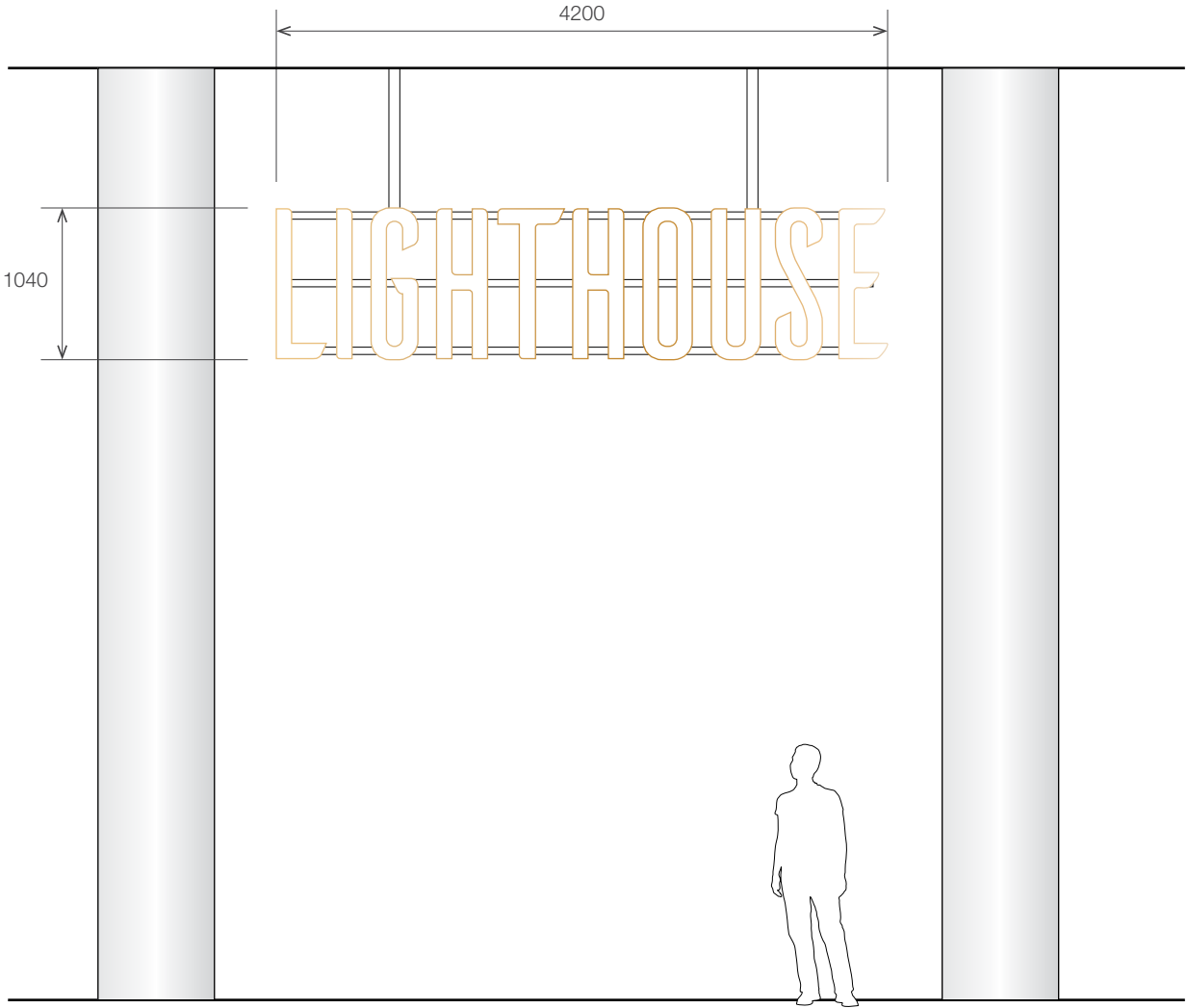
4200mmW x 1040mmH x 100mmD

Messaging

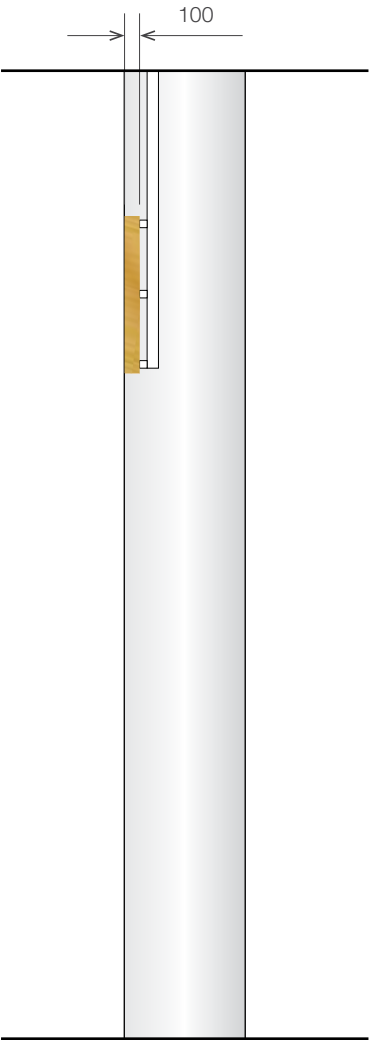
Development Logo

Quantity

1



HIGH LEVEL DEVELOPMENT ID	
ELEVATION	Front View
SCALE	1:50



HIGH LEVEL DEVELOPMENT ID	
ELEVATION	Side View
SCALE	1:50

VH02

Primary Pylon Sign

General Specifications

Informational
Single Sided
Free Standing

Illumination

All messaging and logos to be internally
LED illuminated.

Overall Dimensions

1275mmW x 4250mmH x 600mmD

Messaging

Development Logo
Tier 1 Retail Logos
Tier 2 Retail Logos

Quantity

1



PRIMARY PYLON SIGN

ELEVATION	Front View
SCALE	1:25

PRIMARY PYLON SIGN

ELEVATION	Side View
SCALE	1:25

PRIMARY PYLON SIGN

ELEVATION	Rear View
SCALE	1:25

theblueprint™

ISSUE
8

DATE DRAWN	17 / 10 / 2017
A3 PAGE	15 OF 31
DRAWN BY	BW
CHECKED	BW

Primary Pylon Sign

www.theblueprint.com.au