

DEVELOPMENT APPLICATION ASSESSMENT REPORT

Application Number:	DA2018/1320
Responsible Officer:	Catriona Shirley
Land to be developed (Address):	Lot 398 DP 14137, 8 Birrima Street NORTH BALGOWLAH NSW 2093
Proposed Development:	Construction of a swimming pool
Zoning:	Warringah LEP2011 - Land zoned R2 Low Density Residential
Development Permissible:	Yes
Existing Use Rights:	No
Consent Authority:	Northern Beaches Council
Land and Environment Court Action:	Yes
Owner:	Gareth David Inches Kirsten Inches
Applicant:	Nicholas McCarthy
Application lodged:	09/08/2018
Integrated Development:	No
Designated Development:	No
State Reporting Category:	Residential - Other
Notified:	14/08/2018 to 30/08/2018
Advertised:	Not Advertised
Submissions Received:	0
Recommendation:	Approval
Estimated Cost of Works:	\$ 80,000.00

ASSESSMENT INTRODUCTION

The application has been assessed in accordance with the requirements of the Environmental Planning and Assessment Act 1979 and the associated Regulations. In this regard:

- An assessment report and recommendation has been prepared (the subject of this report) taking into account all relevant provisions of the Environmental Planning and Assessment Act 1979, and the associated regulations;
- A site inspection was conducted and consideration has been given to the impacts of the development upon the subject site and adjoining, surrounding and nearby properties;
- Notification to adjoining and surrounding properties, advertisement (where required) and referral to relevant internal and external bodies in accordance with the Act, Regulations and relevant Development Control Plan;
- A review and consideration of all submissions made by the public and community interest

- groups in relation to the application;
- A review and consideration of all documentation provided with the application (up to the time of determination);
- A review and consideration of all referral comments provided by the relevant Council Officers, State Government Authorities/Agencies and Federal Government Authorities/Agencies on the proposal.

SUMMARY OF ASSESSMENT ISSUES

Warringah Development Control Plan - B5 Side Boundary Setbacks

Warringah Development Control Plan - B9 Rear Boundary Setbacks

SITE DESCRIPTION

Property Description:	Lot 398 DP 14137 , 8 Birrima Street NORTH BALGOWLAH NSW 2093
Detailed Site Description:	<p>The site is identified as Lot 398 in DP 14137, and is known as No. 8 Birrima Street, North Balgowlah. The site is located within the R2 Low Density Residential zone.</p> <p>The site has an area of 548.3m² and is located on the northern side of Birrima Street with its closest cross street being Condoover Street. The site is irregular in shape with a frontage of 11.175m to Birrima Street, east and west side boundarys of 45.98m and a rear boundary length of 12.19m.</p> <p>The site falls from the front to the rear of the site.</p> <p>The site currently contains a single storey dwelling house with established gardens. Surrounding sites consist of one and two storey dwelling houses of varying ages, with established gardens.</p>

Map:



SITE HISTORY

A search of Council's records has revealed that there are no recent or relevant applications for this site.

The land has been used for residential purposes for an extended period of time.

PROPOSED DEVELOPMENT IN DETAIL

The proposal seeks approval for the installation of an inground swimming pool and associated landscaping in the rear of the site.

In consideration of the application a review of (but not limited) documents as provided by the applicant in support of the application was taken into account detail provided within Attachment C.

ENVIRONMENTAL PLANNING AND ASSESSMENT ACT, 1979 (EPAA)

The relevant matters for consideration under the Environmental Planning and Assessment Act, 1979, are:

Section 4.15 Matters for Consideration'	Comments
Section 4.15 (1) (a)(i) – Provisions of any environmental planning instrument	See discussion on "Environmental Planning Instruments" in this report.
Section 4.15 (1) (a)(ii) – Provisions of any draft environmental planning instrument	None applicable.
Section 4.15 (1) (a)(iii) – Provisions of any development control plan	Warringah Development Control Plan applies to this proposal.
Section 4.15 (1) (a)(iia) – Provisions of any planning agreement	None applicable.
Section 4.15 (1) (a)(iv) – Provisions of the Environmental Planning and Assessment	<u>Division 8A</u> of the EP&A Regulation 2000 requires the consent authority to consider "Prescribed conditions" of

Section 4.15 Matters for Consideration'	Comments
Regulation 2000 (EP&A Regulation 2000)	<p>development consent. These matters have been addressed via a condition of consent.</p> <p><u>Clauses 54 and 109</u> of the EP&A Regulation 2000, Council requested additional information and has therefore considered the number of days taken in this assessment in light of this clause within the Regulations. No additional information was requested.</p> <p><u>Clause 92</u> of the EP&A Regulation 2000 requires the consent authority to consider AS 2601 - 1991: The Demolition of Structures. This matter has been addressed via a condition of consent.</p> <p><u>Clauses 93 and/or 94</u> of the EP&A Regulation 2000 requires the consent authority to consider the upgrading of a building (including fire safety upgrade of development). This matter has been addressed via a condition of consent.</p> <p><u>Clause 98</u> of the EP&A Regulation 2000 requires the consent authority to consider insurance requirements under the Home Building Act 1989. This matter has been addressed via a condition of consent.</p> <p><u>Clause 98</u> of the EP&A Regulation 2000 requires the consent authority to consider the provisions of the Building Code of Australia (BCA). This matter has been addressed via a condition of consent.</p>
Section 4.15 (1) (b) – the likely impacts of the development, including environmental impacts on the natural and built environment and social and economic impacts in the locality	<p>(i) Environmental Impact The environmental impacts of the proposed development on the natural and built environment are addressed under the Warringah Development Control Plan section in this report.</p> <p>(ii) Social Impact The proposed development will not have a detrimental social impact in the locality considering the character of the proposal.</p> <p>(iii) Economic Impact The proposed development will not have a detrimental economic impact on the locality considering the nature of the existing and proposed land use.</p>
Section 4.15 (1) (c) – the suitability of the site for the development	The site is considered suitable for the proposed development.
Section 4.15 (1) (d) – any submissions made in accordance with the EPA Act or EPA Regs	See discussion on “Notification & Submissions Received” in this report.

Section 4.15 Matters for Consideration'	Comments
Section 4.15 (1) (e) – the public interest	No matters have arisen in this assessment that would justify the refusal of the application in the public interest.

EXISTING USE RIGHTS

Existing Use Rights are not applicable to this application.

BUSHFIRE PRONE LAND

NOTIFICATION & SUBMISSIONS RECEIVED

The subject development application has been publicly exhibited in accordance with the Environmental Planning and Assessment Act 1979, Environmental Planning and Assessment Regulation 2000 and the relevant Development Control Plan.

As a result of the public exhibition of the application Council received no submissions.

MEDIATION

No requests for mediation have been made in relation to this application.

REFERRALS

Internal Referral Body	Comments
NECC (Riparian Lands and Creeks)	No objection to the proposed development subject to conditions

External Referral Body	Comments
Ausgrid: (SEPP Infra.)	The proposal was referred to Ausgrid. No response has been received within the 21 day statutory period and therefore, it is assumed that no objections are raised and no conditions are recommended.

ENVIRONMENTAL PLANNING INSTRUMENTS (EPIs)*

All, Environmental Planning Instruments (SEPPs, REPs and LEPs), Development Controls Plans and Council Policies have been considered in the merit assessment of this application.

In this regard, whilst all provisions of each Environmental Planning Instruments (SEPPs, REPs and LEPs), Development Controls Plans and Council Policies have been considered in the assessment, many provisions contained within the document are not relevant or are enacting, definitions and operational provisions which the proposal is considered to be acceptable against.

As such, an assessment is provided against the controls relevant to the merit consideration of the application hereunder.

State Environmental Planning Policies (SEPPs) and State Regional Environmental Plans

(SREPs)

SEPP 55 - Remediation of Land

Clause 7 (1) (a) of SEPP 55 requires the Consent Authority to consider whether land is contaminated. Council records indicate that the subject site has been used for residential purposes for a significant period of time with no prior land uses. In this regard it is considered that the site poses no risk of contamination and therefore, no further consideration is required under Clause 7 (1) (b) and (c) of SEPP 55 and the land is considered to be suitable for the residential land use.

SEPP (Building Sustainability Index: BASIX) 2004

A BASIX certificate has been submitted with the application (see Certificate No. A322115 and 16 July 2018). The BASIX Certificate is supported by an ABSA Assessor Certificate (see Certificate No. A322115 and 16 July 2018).

The BASIX Certificate indicates that the development will achieve the following:

Commitment	Required Target	Proposed
Water	40	Pass
Thermal Comfort	Pass	Pass
Energy	40	Pass

A condition has been included in the recommendation of this report requiring compliance with the commitments indicated in the BASIX Certificate.

SEPP (Infrastructure) 2007

Ausgrid

Clause 45 of the SEPP requires the Consent Authority to consider any development application (or an application for modification of consent) for any development carried out:

- within or immediately adjacent to an easement for electricity purposes (whether or not the electricity infrastructure exists).
- immediately adjacent to an electricity substation.
- within 5.0m of an overhead power line.
- includes installation of a swimming pool any part of which is: within 30m of a structure supporting an overhead electricity transmission line and/or within 5.0m of an overhead electricity power line.

Comment:

The proposal was referred to Ausgrid. No response has been received within the 21 day statutory period and therefore, it is assumed that no objections are raised and no conditions are recommended.

Warringah Local Environmental Plan 2011

Is the development permissible?	Yes
After consideration of the merits of the proposal, is the development consistent with:	
aims of the LEP?	Yes
zone objectives of the LEP?	Yes

Principal Development Standards

Standard	Requirement	Proposed	% Variation	Complies
Height of Buildings:	8.5m	0.3m	N/A	Yes

Compliance Assessment

Clause	Compliance with Requirements
4.6 Exceptions to development standards	Yes
5.3 Development near zone boundaries	Yes
6.2 Earthworks	Yes
6.4 Development on sloping land	Yes

Warringah Development Control Plan

Built Form Controls

Built Form Control	Requirement	Proposed	% Variation*	Complies
B5 Side Boundary Setbacks	0.9m East	0.9m	N/A	Yes
	0.9m West	5.9m Pool 0.0m Filter Box	N/A 100%	Yes No
B9 Rear Boundary Setbacks	6m	0.6m Pool Coping 0.9m Pool	90% 85%	No No
D1 Landscaped Open Space (LOS) and Bushland Setting	40%	40% (217sqm)	N/A	Yes

Compliance Assessment

Clause	Compliance with Requirements	Consistency Aims/Objectives
A.5 Objectives	Yes	Yes
B5 Side Boundary Setbacks	No	Yes
B9 Rear Boundary Setbacks	No	Yes
C4 Stormwater	Yes	Yes
C5 Erosion and Sedimentation	Yes	Yes
C7 Excavation and Landfill	Yes	Yes
C8 Demolition and Construction	Yes	Yes

Clause	Compliance with Requirements	Consistency Aims/Objectives
C9 Waste Management	Yes	Yes
D1 Landscaped Open Space and Bushland Setting	Yes	Yes
D2 Private Open Space	Yes	Yes
D3 Noise	Yes	Yes
D8 Privacy	Yes	Yes
D12 Glare and Reflection	Yes	Yes
D16 Swimming Pools and Spa Pools	Yes	Yes
D22 Conservation of Energy and Water	Yes	Yes
E1 Preservation of Trees or Bushland Vegetation	Yes	Yes
E2 Prescribed Vegetation	Yes	Yes
E6 Retaining unique environmental features	Yes	Yes
E7 Development on land adjoining public open space	Yes	Yes
E8 Waterways and Riparian Lands	Yes	Yes
E10 Landslip Risk	Yes	Yes
E11 Flood Prone Land	Yes	Yes

Detailed Assessment

B5 Side Boundary Setbacks

The proposed development includes a western side boundary variation where the filter box is located 0.0m from the boundary representing a 100% variation.

A condition is to be included that requires the filter box is to maintain a minimum 0.9metre setback from the western side boundary.

The imposed condition is to ensures:

- Compliance with the side setback;
- Maintains sufficient spacial areas to minimise any additional noise and privacy impacts;and
- Provides an area opportunities for screen planting for enhanced privacy between the western neighbouring site.

Due to the included condition to ensure compliance an assessment of the side boundary setbacks is not required.

B9 Rear Boundary Setbacks

Description of non-compliance

The proposed swimming pool will result in a rear boundary setback of 0.9 metres, which demonstrates a 85% variation to the 6 metre control and the pool coping is 0.6m which demonstrates an 90% variation. However, this is acceptable under the B9 Rear Boundary Setback swimming pool Exceptions.

The rear boundary setback area is approximately 143sqm. Approximately 42sqm of the pool is located in the rear boundary setback area. This is significantly below 50% of the rear boundary setback area which equals 71.5sqm. Therefore, the swimming pool qualifies for a rear boundary setback exception and this merit assessment below ensures the objectives of the control are satisfied.

It is also important to note that the swimming pool location is constrained by the existing sewer line that traverses the rear of the site.

Merit consideration:

With regard to the consideration for a variation, the development is considered against the underlying Objectives of the Control as follows:

- *To ensure opportunities for deep soil landscape areas are maintained.*

Comment:

The proposal retains a complying landscape open space provision of 40%. The proposal will increase the screening landscaping within the rear and side setback areas. Therefore, the proposal provides reasonable opportunities for further deep soil and landscaped areas.

- *To create a sense of openness in rear yards.*

Comment:

The swimming pool is at ground level at the southern end of the pool, and will site 0.3m above ground level at the northern end. This combined with the additional landscaping ensure that a sense of openness is maintained in the rear yard.

- *To preserve the amenity of adjacent land, particularly relating to privacy between buildings.*

Comment:

The proposed swimming pool will have a negligible privacy impact on the adjoining sites. The swimming pool is at ground level at the southern end of the pool, and will site 0.3m above ground level at the northern end. The northern end of the pool has a pool coping level at 0.2m in width ensuring that this elevated area will not be trafficable. This design feature removes any potential for possible overlooking or privacy impacts to the adjoining sites.

Screening vegetation is proposed for the entire length of the eastern and western side boundaries, as well as the northern rear boundary. It is therefore considered that there will not be any detriment to the level of privacy between buildings as a result of the proposed swimming pool located within the rear boundary setback area.

- *To maintain the existing visual continuity and pattern of buildings, rear gardens and landscape elements.*

Comment:

The proposed swimming pool is considered to be in proportion with the existing dwelling and appropriate for the site. The very minor 0.3m elevation at the northern end of the pool is in

context with the fall of the site. The encroachment into the rear setback would not be out of character with the pattern of structure in the immediate area of Birrima Street.

- *To provide opportunities to maintain privacy between dwellings.*

Comment:

There would be no significant impact on the privacy of the properties located to the north or south of the subject site largely due to the location of the swimming pool effectively at ground level, existing boundary fencing and proposed screening vegetation. The privacy impacts on the Council Reserve to the rear of the site are minimised by the proposed screening landscaping on the site. Therefore, it is considered that the proposed development will not cause any unreasonable privacy impact on surrounding lands.

Having regard to the above assessment, it is concluded that the proposed development is consistent with the relevant objectives of WLEP 2011 / WDCP and the objectives specified in section 5(a) of the Environmental Planning and Assessment Act, 1979. Accordingly, this assessment finds that the proposal is supported, in this particular circumstance.

THREATENED SPECIES, POPULATIONS OR ECOLOGICAL COMMUNITIES

The proposal will not significantly effect threatened species, populations or ecological communities, or their habitats.

CRIME PREVENTION THROUGH ENVIRONMENTAL DESIGN

The proposal is inconsistent with the principles of Crime Prevention Through Environmental Design.

POLICY CONTROLS

Northern Beaches Council Contributions Plan 2018

As the estimated cost of works is less than \$100,001.00 the policy is not applicable to the assessment of this application.

CONCLUSION

The site has been inspected and the application assessed having regard to all documentation submitted by the applicant and the provisions of:

- Environmental Planning and Assessment Act 1979;
- Environmental Planning and Assessment Regulation 2000;
- All relevant and draft Environmental Planning Instruments;
- Warringah Local Environment Plan;
- Warringah Development Control Plan; and
- Codes and Policies of Council.

This assessment has taken into consideration the submitted plans, Statement of Environmental Effects, all other documentation supporting the application and public submissions, and does not result in any

unreasonable impacts on surrounding, adjoining, adjacent and nearby properties subject to the conditions contained within the recommendation.

In consideration of the proposal and the merit consideration of the development, the proposal is considered to be:

- Consistent with the objectives of the DCP
- Consistent with the zone objectives of the LEP
- Consistent with the aims of the LEP
- Consistent with the objectives of the relevant EPIs
- Consistent with the objects of the Environmental Planning and Assessment Act 1979

It is considered that the proposed development satisfies the appropriate controls and that all processes and assessments have been satisfactorily addressed.

RECOMMENDATION

THAT Council as the consent authority grant Development Consent to DA2018/1320 for Construction of a swimming pool on land at Lot 398 DP 14137, 8 Birrima Street, NORTH BALGOWLAH, subject to the conditions printed below:

DEVELOPMENT CONSENT OPERATIONAL CONDITIONS

1. Approved Plans and Supporting Documentation

The development must be carried out in compliance (except as amended by any other condition of consent) with the following:

a) Approved Plans

Architectural Plans - Endorsed with Council's stamp		
Drawing No.	Dated	Prepared By
Landscape Concept Plan	28/06/2018	Urban Escape
Site Analysis	7/07/2018	Urban Escape
Swimming Pool Plan	09/07/2018	Urban Escape
Pool Plan and Details	27/07/2018	NB Consulting Engineers

Reports / Documentation – All recommendations and requirements contained within:		
Report No. / Page No. / Section No.	Dated	Prepared By
Bushfire Assessment Statement	18 June 2018	Building Code & Bushfire Hazard Solutions

b) Any plans and / or documentation submitted to satisfy the Conditions of this consent.

c) The development is to be undertaken generally in accordance with the following:

Landscape Plans		
Drawing No.	Dated	Prepared By
Planting Plan	07/07/2018	Urban Escape

In the event of any inconsistency between conditions of this consent and the drawings/documents referred to above, the conditions of this consent will prevail.

Reason: To ensure the work is carried out in accordance with the determination of Council and approved plans. (DACPLB01)

2. Amendments to the approved plans

The following amendments are to be made to the approved plans:

- The filter box is to be located a minimum distance of 0.9m from the western side boundary, and 0.9m from the northern rear boundary.

Details demonstrating compliance are to be submitted to the Certifying Authority prior to the issue of the construction certificate.

Reason: To ensure development minimises unreasonable impacts upon surrounding land. (DACPLB02)

3. Prescribed Conditions

- (a) All building works must be carried out in accordance with the requirements of the Building Code of Australia (BCA).
- (b) BASIX affected development must comply with the schedule of BASIX commitments specified within the submitted BASIX Certificate (demonstrated compliance upon plans/specifications is required prior to the issue of the Construction Certificate);
- (c) A sign must be erected in a prominent position on any site on which building work, subdivision work or demolition work is being carried out:
 - (i) showing the name, address and telephone number of the Principal Certifying Authority for the work, and
 - (ii) showing the name of the principal contractor (if any) for any building work and a telephone number on which that person may be contacted outside working hours, and
 - (iii) stating that unauthorised entry to the work site is prohibited.

Any such sign is to be maintained while the building work, subdivision work or demolition work is being carried out, but must be removed when the work has been completed.
- (d) Residential building work within the meaning of the Home Building Act 1989 must not be carried out unless the Principal Certifying Authority for the development to which the work relates (not being the Council) has given the Council written notice of the following information:
 - (i) in the case of work for which a principal contractor is required to be appointed:
 - A. the name and licence number of the principal contractor, and
 - B. the name of the insurer by which the work is insured under Part 6 of that Act,
 - (ii) in the case of work to be done by an owner-builder:

- A. the name of the owner-builder, and
- B. if the owner-builder is required to hold an owner-builder permit under that Act, the number of the owner-builder permit.

If arrangements for doing the residential building work are changed while the work is in progress so that the information notified under becomes out of date, further work must not be carried out unless the Principal Certifying Authority for the development to which the work relates (not being the Council) has given the Council written notice of the updated information.

- (e) Development that involves an excavation that extends below the level of the base of the footings of a building on adjoining land, the person having the benefit of the development consent must, at the person's own expense:
 - (i) protect and support the adjoining premises from possible damage from the excavation, and
 - (ii) where necessary, underpin the adjoining premises to prevent any such damage.
 - (iii) must, at least 7 days before excavating below the level of the base of the footings of a building on an adjoining allotment of land, give notice of intention to do so to the owner of the adjoining allotment of land and furnish particulars of the excavation to the owner of the building being erected or demolished.
 - (iv) the owner of the adjoining allotment of land is not liable for any part of the cost of work carried out for the purposes of this clause, whether carried out on the allotment of land being excavated or on the adjoining allotment of land.

In this clause, allotment of land includes a public road and any other public place.

Reason: Legislative Requirement (DACPLB09)

4. **General Requirements**

- (a) Unless authorised by Council:
Building construction and delivery of material hours are restricted to:

- 7.00 am to 5.00 pm inclusive Monday to Friday,
- 8.00 am to 1.00 pm inclusive on Saturday,
- No work on Sundays and Public Holidays.

Demolition and excavation works are restricted to:

- 8.00 am to 5.00 pm Monday to Friday only.

(Excavation work includes the use of any excavation machinery and the use of jackhammers, rock breakers, excavators, loaders and the like, regardless of whether the activities disturb or alter the natural state of the existing ground stratum or are breaking up/removing materials from the site).

- (b) At all times after the submission the Notice of Commencement to Council, a copy of the Development Consent and Construction Certificate is to remain onsite at all times until the issue of a final Occupation Certificate. The consent shall be available for perusal of any Authorised Officer.
- (c) Where demolition works have been completed and new construction works have not

commenced within 4 weeks of the completion of the demolition works that area affected by the demolition works shall be fully stabilised and the site must be maintained in a safe and clean state until such time as new construction works commence.

- (d) Onsite toilet facilities (being either connected to the sewer or an accredited sewer management facility) for workers are to be provided for construction sites at a rate of 1 per 20 persons.
- (e) Prior to the release of the Construction Certificate, payment of the Long Service Levy is required. This payment can be made at Council or to the Long Services Payments Corporation. Payment is not required where the value of the works is less than \$25,000. The Long Service Levy is calculated on 0.35% of the building and construction work. The levy rate and level in which it applies is subject to legislative change. The applicable fee at the time of payment of the Long Service Levy will apply.
- (f) The applicant shall bear the cost of all works associated with the development that occurs on Council's property.
- (g) No building, demolition, excavation or material of any nature and no hoist, plant and machinery (crane, concrete pump or lift) shall be placed on Council's footpaths, roadways, parks or grass verges without Council Approval.
- (h) Demolition materials and builders' wastes are to be removed to approved waste/recycling centres.
- (i) No trees or native shrubs or understorey vegetation on public property (footpaths, roads, reserves, etc.) or on the land to be developed shall be removed or damaged during construction unless specifically approved in this consent including for the erection of any fences, hoardings or other temporary works.
- (j) Prior to the commencement of any development onsite for:
 - i) Building/s that are to be erected
 - ii) Building/s that are situated in the immediate vicinity of a public place and is dangerous to persons or property on or in the public place
 - iii) Building/s that are to be demolished
 - iv) For any work/s that is to be carried out
 - v) For any work/s that is to be demolished

The person responsible for the development site is to erect or install on or around the development area such temporary structures or appliances (wholly within the development site) as are necessary to protect persons or property and to prevent unauthorised access to the site in order for the land or premises to be maintained in a safe or healthy condition. Upon completion of the development, such temporary structures or appliances are to be removed within 7 days.

- (k) Requirements for new swimming pools/spas or existing swimming pools/spas affected by building works.
 - (1) Child resistant fencing is to be provided to any swimming pool or lockable cover to any spa containing water and is to be consistent with the following;

Relevant legislative requirements and relevant Australian Standards (including but not limited) to:

- (i) Swimming Pools Act 1992
- (ii) Swimming Pools Amendment Act 2009
- (iii) Swimming Pools Regulation 2008
- (iv) Australian Standard AS1926 Swimming Pool Safety

- (v) Australian Standard AS1926.1 Part 1: Safety barriers for swimming pools
- (vi) Australian Standard AS1926.2 Part 2: Location of safety barriers for swimming pools.
- (2) A 'KEEP WATCH' pool safety and aquatic based emergency sign, issued by Royal Life Saving is to be displayed in a prominent position within the pool/spa area.
- (3) Filter backwash waters shall be conveyed to the Sydney Water sewerage system in sewered areas or managed on-site in unsewered areas in a manner that does not cause pollution, erosion or run off, is separate from the irrigation area for any wastewater system and is separate from any onsite stormwater management system.
- (4) Swimming pools and spas must be registered with the Division of Local Government.

Reason: To ensure that works do not interfere with reasonable amenity expectations of residents and the community. (DACPLB10)

FEES / CHARGES / CONTRIBUTIONS

5. Security Bond

A bond (determined from cost of works) of \$1,500 and an inspection fee in accordance with Council's Fees and Charges paid as security to ensure the rectification of any damage that may occur to the Council infrastructure contained within the road reserve adjoining the site as a result of construction or the transportation of materials and equipment to and from the development site.

An inspection fee in accordance with Council adopted fees and charges (at the time of payment) is payable for each kerb inspection as determined by Council (minimum (1) one inspection).

All bonds and fees shall be deposited with Council prior to Construction Certificate or demolition work commencing, details demonstrating payment are to be submitted to the Certifying Authority prior to the issue of the Construction Certificate.

To process the inspection fee and bond payment a Bond Lodgement Form must be completed with the payments (a copy of the form is attached to this consent and alternatively a copy is located on Council's website at www.northernbeaches.nsw.gov.au).

Reason: To ensure adequate protection of Council's infrastructure.

CONDITIONS TO BE SATISFIED PRIOR TO THE ISSUE OF THE CONSTRUCTION CERTIFICATE

6. Compliance with Standards

The development is required to be carried out in accordance with all relevant Australian Standards.

Details demonstrating compliance with the relevant Australian Standard are to be submitted to the Certifying Authority prior to the issue of the Construction Certificate.

Reason: To ensure the development is constructed in accordance with appropriate standards. (DACPLC02)

7. Sewer / Water Quickcheck

The approved plans must be submitted to a Sydney Water Quick Check agent or Customer Centre prior to works commencing to determine whether the development will affect any Sydney Water asset's sewer and water mains, stormwater drains and/or easement, and if further requirements need to be met. Plans will be appropriately stamped.

Please refer to the website www.sydneywater.com.au for:

- Quick Check agents details - see Building Developing and Plumbing then Quick Check; and
- Guidelines for Building Over/Adjacent to Sydney Water Assets - see Building Developing and Plumbing then Building and Renovating.
- Or telephone 13 20 92.

Reason: To ensure compliance with the statutory requirements of Sydney Water. (DACPLC12)

8. Waste Management Plan

A Waste Management Plan must be prepared for this development. The Plan must be in accordance with the Development Control Plan.

Details demonstrating compliance must be provided to the Certifying Authority prior to the issue of the Construction Certificate.

Reason: To ensure that any demolition and construction waste, including excavated material, is reused, recycled or disposed of in an environmentally friendly manner.

CONDITIONS THAT MUST BE ADDRESSED PRIOR TO ANY COMMENCEMENT

9. Installation and Maintenance of Sediment and Erosion Control

Sediment and erosion controls must be installed in accordance with Landcom's 'Managing Urban Stormwater: Soils and Construction' (2004).

Techniques used for erosion and sediment control on site are to be adequately maintained and monitored at all times, particularly after periods of rain, and shall remain in proper operation until all development activities have been completed and the site is sufficiently stabilised with vegetation.

Reason: To protect the surrounding environment from the effects of sedimentation and erosion from the site (DACNED06)

CONDITIONS TO BE COMPLIED WITH DURING DEMOLITION AND BUILDING WORK

10. Waste Management During Development

The reuse, recycling or disposal of waste during works must be done generally in accordance with the Waste Management Plan for this development.

Details demonstrating compliance must be submitted to the Principal Certifying Authority.

Reason: To ensure demolition and construction waste is recycled or reused and to limit landfill.

CONDITIONS WHICH MUST BE COMPLIED WITH PRIOR TO THE ISSUE OF THE OCCUPATION CERTIFICATE

11. **Waste Management Confirmation**

Prior to the issue of a Final Occupation Certificate, evidence / documentation must be submitted to the Principal Certifying Authority that all waste material from the development site arising from demolition and/or construction works has been appropriately recycled, reused or disposed of generally in accordance with the approved Waste Management Plan.

Reason: To ensure demolition and construction waste is recycled or reused and to limit landfill.

12. **Swimming Pool Requirements**

The Swimming Pool shall not be filled with water nor be permitted to retain water until:

(a) All required safety fencing has been erected in accordance with and all other requirements have been fulfilled with regard to the relevant legislative requirements and relevant Australian Standards (including but not limited) to:

- (i) Swimming Pools Act 1992;
- (ii) Swimming Pools Amendment Act 2009;
- (iii) Swimming Pools Regulation 2008
- (iv) Australian Standard AS1926 Swimming Pool Safety
- (v) Australian Standard AS1926.1 Part 1: Safety barriers for swimming pools
- (vi) Australian Standard AS1926.2 Part 2: Location of safety barriers for swimming pools

(b) A certificate of compliance prepared by the manufacturer of the pool safety fencing, shall be submitted to the Principal Certifying Authority, certifying compliance with Australian Standard 1926.

(c) Filter backwash waters shall be discharged to the Sydney Water sewer mains in accordance with Sydney Water's requirements. Where Sydney Water mains are not available in rural areas, the backwash waters shall be managed onsite in a manner that does not cause pollution, erosion or run off, is separate from the irrigation area for any wastewater system and is separate from any onsite stormwater management system. Appropriate instructions of artificial resuscitation methods.

(d) A warning sign stating '**YOUNG CHILDREN SHOULD BE SUPERVISED WHEN USING THIS POOL**' has been installed.

(e) Signage showing resuscitation methods and emergency contact

(f) All signage shall be located in a prominent position within the pool area.

(g) Swimming pools and spas must be registered with the *Division of Local Government*.

Details demonstrating compliance are to be submitted to the Certifying Authority prior to the issue of an Interim / Final Occupation Certificate.

Reason: To protect human life (DACPLF09)

In signing this report, I declare that I do not have a Conflict of Interest.

Signed



Catriona Shirley, Planner

The application is determined on //, under the delegated authority of:




Steven Findlay, Manager Development Assessments




















ATTACHMENT A

No notification plan recorded.

ATTACHMENT B

Notification Document	Title	Date
 2018/517243	Notification Map	14/08/2018

ATTACHMENT C

Reference Number	Document	Date
 2018/513403	Plan - Survey	12/03/2018
 2018/513410	Report - Bushfire	29/03/2018
 2018/513407	Report - BASIX Certificate	27/04/2018
 2018/513412	Report - Flood Control	06/05/2018
 2018/513420	Plan - Engineering	08/05/2018
 2018/513414	Report - Sydney Water - Plans	18/05/2018
 2018/513406	Report - Statement of Environmental Effects	10/07/2018
 DA2018/1320	8 Birrima Street NORTH BALGOWLAH NSW 2093 - Development Application - New	09/08/2018
 2018/505289	DA Acknowledgement Letter - Nicholas McCarthy	09/08/2018
 2018/513396	Applicant Details	10/08/2018
 2018/513395	Development Application Form	10/08/2018
 2018/513416	Report - Waste Management Plan	10/08/2018
 2018/513417	Plans - Landscape	10/08/2018
 2018/517202	ARP Notification Map	14/08/2018
 2018/517232	DA Acknowledgement Letter (not integrated) - Nicholas McCarthy	14/08/2018
 2018/517243	Notification Map	14/08/2018
 2018/517251	Notification Letter - 3	14/08/2018
 2018/517408	DA2018/1320 - 8 Birrima Street, North Balgowlah	14/08/2018
 2018/560285	Natural Environment Referral Response - Riparian	30/08/2018