

**SEDIMENT FENCE**

**DUST CONTROL :**

TO REDUCE DUST GENERATED BY WIND ACTION, THE REMOVAL OF THE TOP SOIL IS TO BE MINIMISED. TO PREVENT DUST GENERATION, WATERING DOWN OF THE SITE, ESPECIALLY DURING THE MOVEMENT OF MACHINERY IS REQUIRED. WHERE EXCAVATING INTO ROCK, KEEP THE SURFACE MOIST TO MINIMISE DUST. CONSTRUCT A GRAVEL ENTRY/EXIT POINT USING BLUE METAL AND RESTRICT ALL VEHICLE MOVEMENTS WITHIN THE SITE TO A MINIMUM. ENSURE WIND BREAKS, SUCH AS EXISTING FENCES ARE MAINTAINED DURING THE CONSTRUCTION PHASE UNTIL NEW LANDSCAPING IS PROVIDED OR REINSTATED. PREVENT DUST BY COVERING STOCKPILES

**SEDIMENT NOTE :**

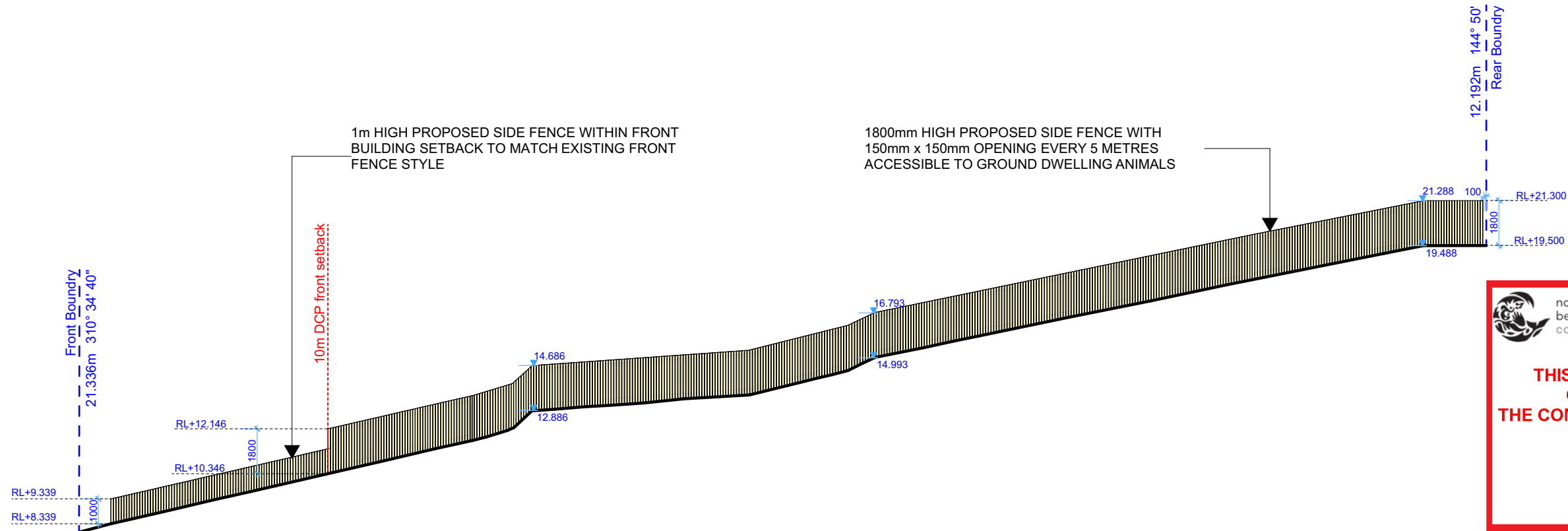
1. ALL EROSION AND SEDIMENT CONTROL MEASURES TO BE INSPECTED AND MAINTAINED DAILY BY THE SITE MANAGER.
2. MINIMISE DISTURBED AREAS, REMOVE EXCESS SOIL FROM EXCAVATED AREA AS SOON AS POSSIBLE.
3. ALL MATERIAL STOCKPILE TO BE CLEAR FROM DRAINS, GUTTERS AND FOOTPATHS, OR WITHIN SEDIMENT FENCE AREA.
4. DRAINAGE TO BE CONNECTED TO STORMWATER AS SOON AS POSSIBLE. IF STORED ON SITE, IT MUST BE FILTERED BEFORE RELEASING INTO STORMWATER SYSTEM OR WATERWAYS.
5. ROADS AND FOOTPATHS TO BE SWEEPED DAILY.

**STOCKPILES :**

ALL STOCKPILES ARE TO BE KEPT ON-SITE WHERE POSSIBLE. ANY MATERIALS PLACED ON THE FOOTPATHS OR NATURE STRIPS REQUIRE COUNCIL'S PERMISSION. ALL STOCKPILES ARE TO BE PLACED AWAY FROM THE DRAINAGE LINES AND STREET GUTTERS. IT IS BEST TO LOCATE THESE ON THE HIGHEST PART OF THE SITE IF POSSIBLE. PLACE WATERPROOF COVERING OVER STOCKPILES. IF REQUIRED PROVIDE DIVERSION DRAIN & BANK AROUND STOCKPILES.

**GUTTER PROTECTION :**

PROVIDE PROTECTION TO DOWNHILL GRATE IN GUTTER BY MEANS OF SAND BAGS OR BLUE METAL WRAPPED IN GEOTEXTILE FABRIC. WHEN SOIL OR SAND BUILDS UP AROUND THIS SEDIMENT BARRIER, THE MATERIAL SHOULD BE RELOCATED BACK TO THE SITE FOR DISPOSAL.



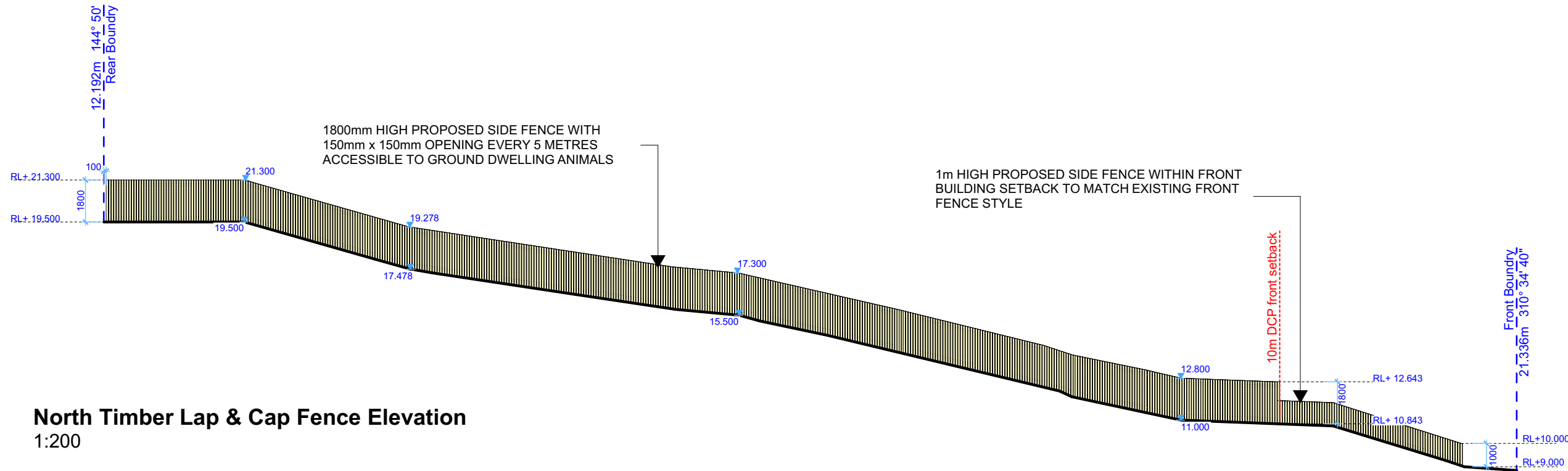


northern  
beaches  
council

THIS PLAN IS TO BE READ IN  
CONJUNCTION WITH  
THE CONDITIONS OF DEVELOPMENT  
CONSENT

DA2019/0255

South Timber Lap & Cap Fence Elevation  
1:200



North Timber Lap & Cap Fence Elevation  
1:200



**ACTION PLANS**  
m: 0426 957 518  
e:operations@actionplans.com.au  
w: www.actionplans.com.au

REV.	DATE	COMMENTS	DRWN
A	14.02.19	INITIAL DESIGN PLAN	AM
B	21.02.19	DA DOCUMENTATION	EAS
C	26.06.19	DA DOCUMENTATION. REV A	RNA

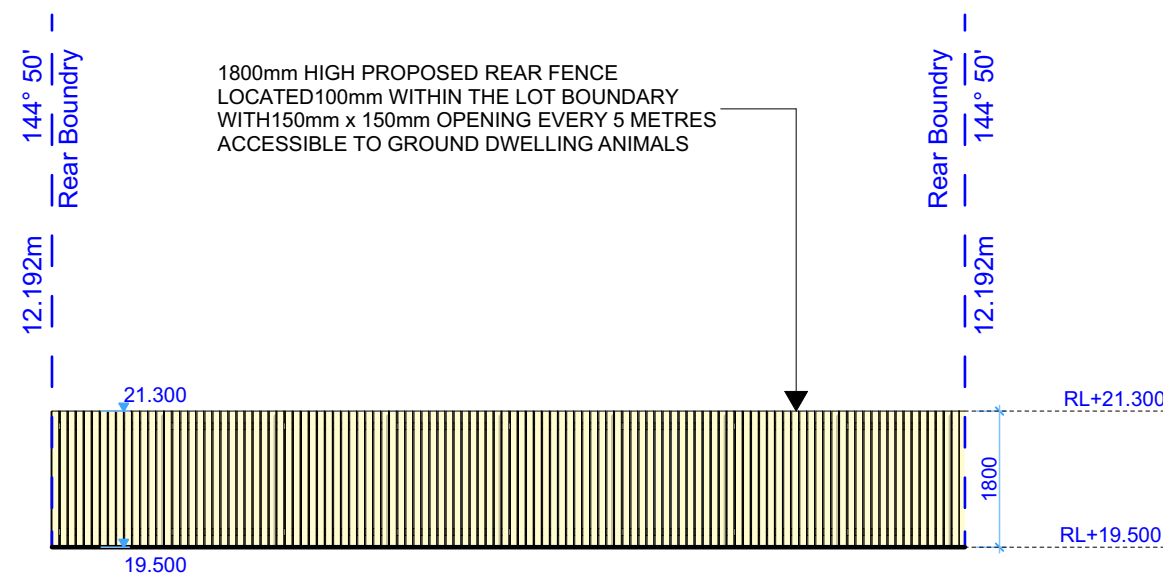
**NOTES**  
This drawing is the copyright of Action Plans and not be altered, reproduced or transmitted in any form or by any means in part or in whole with the written permission of Action Plans.  
Do not scale measure from drawings. Figured dimensions are to be used only.  
The Builder/Contractor shall check and verify all levels and dimensions on site prior to commencement of any work, creation of shop drawings, or fabrication of components.  
All errors and omissions are to be verified by the Builder/Contractor and referred to the designer prior to the commencement of works.

LEGEND

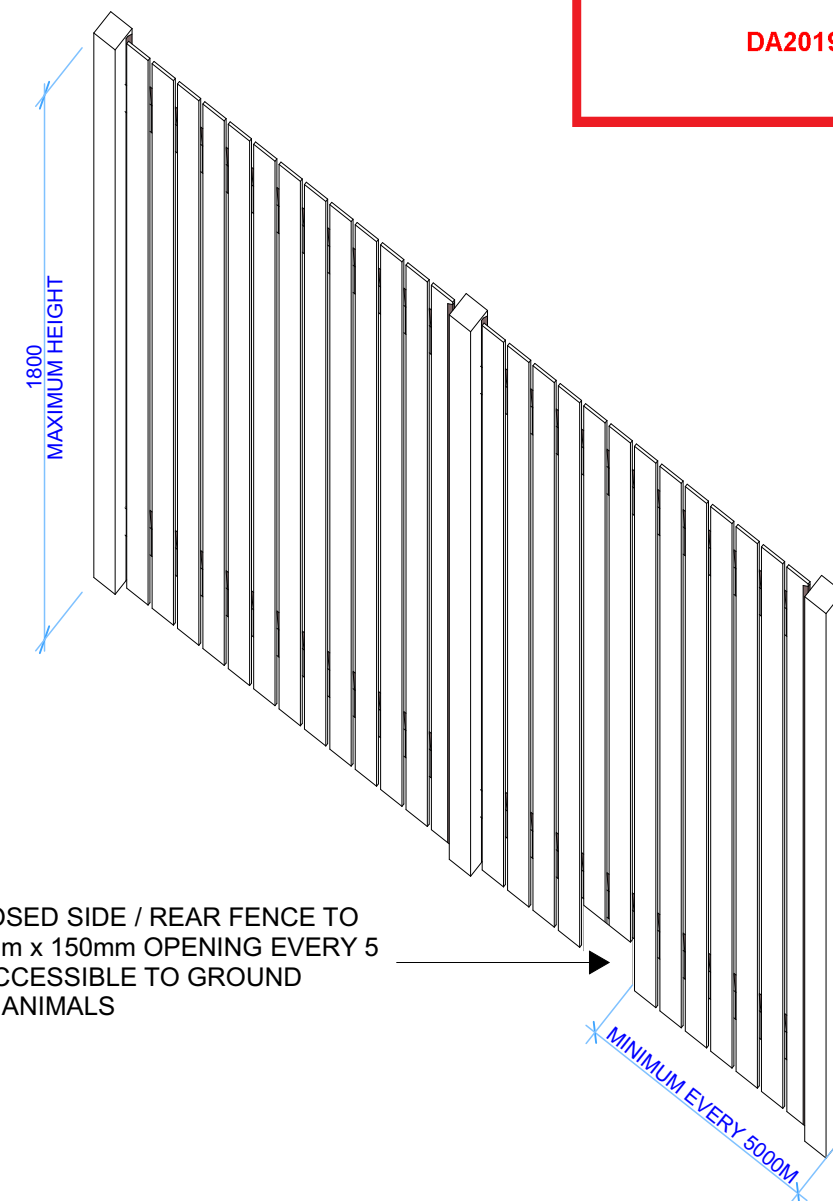
CLIENT
SHANNON & BRONWYN DAVIS
PROJECT ADDRESS
782 BARRENJOEY ROAD, PALM BEACH NSW 2108

DRAWING NO.
DA03
DATE
26 June 2019

DRAWING NAME
NORTH / SOUTH FENCE ELEVATION
SCALE
1:200 @A3



## East Timber Lap & Cap Fence Elevation



### Side / Rear Timber Lap & Cap Fence Isometric detail

REV.	DATE	COMMENTS	DRWN	NOTES
A	14.02.19	INITIAL DESIGN PLAN	AM	<p>This drawing is the copyright of Action Plans and not be altered, reproduced or transmitted in any form or by any means in part or in whole with the written permission of Action Plans.</p> <p>Do not scale measure from drawings. Figured dimensions are to be used only.</p> <p>The Builder/Contractor shall check and verify all levels and dimensions on site prior to commencement of any work, creation of shop drawings, or fabrication of components.</p> <p>All errors and omissions are to be verified by the Builder/Contractor and referred to the designer prior to the commencement of works.</p>
B	21.02.19	DA DOCUMENTATION	EAS	
C	26.06.19	DA DOCUMENTATION. REV A	RNA	