

DEVELOPMENT APPLICATION ASSESSMENT REPORT

Application Number:	DA2018/0808
----------------------------	-------------

Responsible Officer:	Thomas Prosser
Land to be developed (Address):	Lot 20 DP 4449, 33 Herbert Street MANLY NSW 2095
Proposed Development:	Alterations and additions to the existing dwelling house.
Zoning:	Manly LEP2013 - Land zoned R1 General Residential
Development Permissible:	Yes
Existing Use Rights:	No
Consent Authority:	Northern Beaches Council
Land and Environment Court Action:	No
Owner:	Timothy Robert Long Julie Norma Long
Applicant:	Outside Concepts (Sydney Northern)

Application lodged:	17/05/2018
Integrated Development:	No
Designated Development:	No
State Reporting Category:	Residential - Alterations and additions
Notified:	28/05/2018 to 13/06/2018
Advertised:	Not Advertised
Submissions Received:	0
Recommendation:	Approval

Estimated Cost of Works:	\$ 25,967.00
---------------------------------	--------------

ASSESSMENT INTRODUCTION

The application has been assessed in accordance with the requirements of the Environmental Planning and Assessment Act 1979 and the associated Regulations. In this regard:

- An assessment report and recommendation has been prepared (the subject of this report) taking into account all relevant provisions of the Environmental Planning and Assessment Act 1979, and the associated regulations;
- A site inspection was conducted and consideration has been given to the impacts of the development upon the subject site and adjoining, surrounding and nearby properties;
- Notification to adjoining and surrounding properties, advertisement (where required) and referral to relevant internal and external bodies in accordance with the Act, Regulations and relevant Development Control Plan;
- A review and consideration of all submissions made by the public and community interest groups in relation to the application;
- A review and consideration of all documentation provided with the application (up to the time of

- determination);
- A review and consideration of all referral comments provided by the relevant Council Officers, State Government Authorities/Agencies and Federal Government Authorities/Agencies on the proposal.

SUMMARY OF ASSESSMENT ISSUES

Manly Development Control Plan - 4.1.4 Setbacks (front, side and rear) and Building Separation

SITE DESCRIPTION

Property Description:	Lot 20 DP 4449 , 33 Herbert Street MANLY NSW 2095
Detailed Site Description:	<p>The subject site consists of an allotment located on the southern side of Herbert Street.</p> <p>The site is regular in shape with a frontage of 9.145m along Herbert Street and a depth of 51.75m. The site has an area of 472m².</p> <p>The site is located within the R1 General Residential zone and accommodates a residential dwelling on site.</p> <p>The site is relatively flat and has some vegetation to the front and rear of the site.</p> <p>Detailed Description of Adjoining/Surrounding Development</p> <p>Adjoining and surrounding development is characterised by residential dwellings on both sides of Herbert Street as well as a Residential flat building diagonally opposite.</p>

Map:



SITE HISTORY

The land has been used for residential purposes for an extended period of time. A search of Council's records has revealed the following relevant history:

- DA291/2004- Alterations and additions to the dwelling including first floor addition approved by DAU on 10.11.04.
- DA9/2009- Carport of the existing hardstand area approved on 23.2.09.

PROPOSED DEVELOPMENT IN DETAIL

The proposed development is for roof cover to the existing porch.

In consideration of the application a review of (but not limited) documents as provided by the applicant in support of the application was taken into account detail provided within Attachment C.

ENVIRONMENTAL PLANNING AND ASSESSMENT ACT, 1979 (EPAA)

The relevant matters for consideration under the Environmental Planning and Assessment Act, 1979, are:

Section 4.15 Matters for Consideration'	Comments
Section 4.15 (1) (a)(i) – Provisions of any environmental planning instrument	See discussion on “Environmental Planning Instruments” in this report.
Section 4.15 (1) (a)(ii) – Provisions of any draft environmental planning instrument	None applicable.
Section 4.15 (1) (a)(iii) – Provisions of any development control plan	Manly Development Control Plan applies to this proposal.

Section 4.15 Matters for Consideration'	Comments
Section 4.15 (1) (a)(iii) – Provisions of any planning agreement	None applicable.
Section 4.15 (1) (a)(iv) – Provisions of the Environmental Planning and Assessment Regulation 2000 (EP&A Regulation 2000)	<p><u>Division 8A</u> of the EP&A Regulation 2000 requires the consent authority to consider "Prescribed conditions" of development consent. These matters have been addressed via a condition of consent.</p> <p><u>Clauses 54 and 109</u> of the EP&A Regulation 2000, Council requested additional information and has therefore considered the number of days taken in this assessment in light of this clause within the Regulations. No additional information was requested.</p> <p><u>Clause 92</u> of the EP&A Regulation 2000 requires the consent authority to consider AS 2601 - 1991: The Demolition of Structures. This clause is not relevant to this application.</p> <p><u>Clauses 93 and/or 94</u> of the EP&A Regulation 2000 requires the consent authority to consider the upgrading of a building (including fire safety upgrade of development). This clause is not relevant to this application.</p> <p><u>Clause 98</u> of the EP&A Regulation 2000 requires the consent authority to consider insurance requirements under the Home Building Act 1989. This clause is not relevant to this application.</p> <p><u>Clause 98</u> of the EP&A Regulation 2000 requires the consent authority to consider the provisions of the Building Code of Australia (BCA). This matter has been addressed via a condition of consent.</p> <p><u>Clause 143A</u> of the EP&A Regulation 2000 requires the submission of a design verification certificate from the building designer prior to the issue of a Construction Certificate. This clause is not relevant to this application.</p>
Section 4.15 (1) (b) – the likely impacts of the development, including environmental impacts on the natural and built environment and social and economic impacts in the locality	<p>(i) Environmental Impact The environmental impacts of the proposed development on the natural and built environment are addressed under the Manly Development Control Plan section in this report.</p> <p>(ii) Social Impact The proposed development will not have a detrimental social impact in the locality considering the character of the proposal.</p> <p>(iii) Economic Impact The proposed development will not have a detrimental economic impact on the locality considering the nature of</p>

Section 4.15 Matters for Consideration'	Comments
	the existing and proposed land use.
Section 4.15 (1) (c) – the suitability of the site for the development	The site is considered suitable for the proposed development.
Section 4.15 (1) (d) – any submissions made in accordance with the EPA Act or EPA Regs	See discussion on “Notification & Submissions Received” in this report.
Section 4.15 (1) (e) – the public interest	No matters have arisen in this assessment that would justify the refusal of the application in the public interest.

EXISTING USE RIGHTS

Existing Use Rights are not applicable to this application.

NOTIFICATION & SUBMISSIONS RECEIVED

The subject development application has been publicly exhibited in accordance with the Environmental Planning and Assessment Act 1979, Environmental Planning and Assessment Regulation 2000 and the relevant Development Control Plan.

As a result of the public exhibition of the application Council received no submissions.

MEDIATION

No requests for mediation have been made in relation to this application.

REFERRALS

External Referral Body	Comments
Ausgrid: (SEPP Infra.)	The proposal was referred to Ausgrid. No response has been received within the 21 day statutory period and therefore, it is assumed that no objections are raised and no conditions are recommended.

ENVIRONMENTAL PLANNING INSTRUMENTS (EPIS)*

All, Environmental Planning Instruments (SEPPs, REPs and LEPs), Development Controls Plans and Council Policies have been considered in the merit assessment of this application.

In this regard, whilst all provisions of each Environmental Planning Instruments (SEPPs, REPs and LEPs), Development Controls Plans and Council Policies have been considered in the assessment, many provisions contained within the document are not relevant or are enacting, definitions and operational provisions which the proposal is considered to be acceptable against.

As such, an assessment is provided against the controls relevant to the merit consideration of the application hereunder.

State Environmental Planning Policies (SEPPs) and State Regional Environmental Plans (SREPs)

SEPP 55 - Remediation of Land

Clause 7 (1) (a) of SEPP 55 requires the Consent Authority to consider whether land is contaminated. Council records indicate that the subject site has been used for residential purposes for a significant period of time with no prior land uses. In this regard it is considered that the site poses no risk of contamination and therefore, no further consideration is required under Clause 7 (1) (b) and (c) of SEPP 55 and the land is considered to be suitable for the residential land use.

SEPP (Infrastructure) 2007

Ausgrid

Clause 45 of the SEPP requires the Consent Authority to consider any development application (or an application for modification of consent) for any development carried out:

- within or immediately adjacent to an easement for electricity purposes (whether or not the electricity infrastructure exists).
- immediately adjacent to an electricity substation.
- within 5.0m of an overhead power line.
- includes installation of a swimming pool any part of which is: within 30m of a structure supporting an overhead electricity transmission line and/or within 5.0m of an overhead electricity power line.

Comment:

The proposal was referred to Ausgrid. No response has been received within the 21 day statutory period and therefore, it is assumed that no objections are raised and no conditions are recommended.

Manly Local Environmental Plan 2013

Is the development permissible?	Yes
After consideration of the merits of the proposal, is the development consistent with:	
aims of the LEP?	Yes
zone objectives of the LEP?	Yes

Principal Development Standards

Standard	Requirement	Proposed	% Variation	Complies
Height of Buildings:	8.5m	8.068m	N/A	Yes.

Compliance Assessment

Clause	Compliance with Requirements
4.3 Height of buildings	Yes

Clause	Compliance with Requirements
6.4 Stormwater management	Yes
6.12 Essential services	Yes

Manly Development Control Plan

Built Form Controls

Built Form Controls - Site Area: 472m ²	Requirement	Proposed	% Variation*	Complies
4.1.2.1 Wall Height	East: 6.5m	6m	N/A	Yes.
	West: 6.5m	6m	N/A	Yes.
4.1.2.2 Number of Storeys	2	2	N/A	Yes.
4.1.2.3 Roof Height	Height: 2.5m	2.068m	N/A	Yes.
4.1.4.1 Street Front Setbacks	Prevailing building line / 6m	7.5m	N/A	Yes.
4.1.4.2 Side Setbacks and Secondary Street Frontages	East: 2m (based on wall height)	1.025m	N/A	No, see comments.
	West: 2m (based on wall height)	1.06m	N/A	No, see comments.

***Note:** The percentage variation is calculated on the *overall* numerical variation (ie: for LOS - Divide the proposed area by the numerical requirement then multiply the proposed area by 100 to equal X, then 100 minus X will equal the percentage variation. Example: $38/40 \times 100 = 95$ then $100 - 95 = 5\%$ variation)

Compliance Assessment

Clause	Compliance with Requirements	Consistency Aims/Objectives
3.1 Streetscapes and Townscapes	Yes	Yes
3.1.1 Streetscape (Residential areas)	Yes	Yes
3.3.1 Landscaping Design	Yes	Yes
3.3.2 Preservation of Trees or Bushland Vegetation	Yes	Yes
3.3.3 Footpath Tree Planting	Yes	Yes
3.4 Amenity (Views, Overshadowing, Overlooking /Privacy, Noise)	Yes	Yes
3.4.1 Sunlight Access and Overshadowing	Yes	Yes
3.4.2 Privacy and Security	Yes	Yes
3.4.3 Maintenance of Views	Yes	Yes
3.4.4 Other Nuisance (Odour, Fumes etc.)	Yes	Yes
3.5 Sustainability - (Greenhouse Energy Efficiency, Thermal Performance, and Water Sensitive Urban Design)	Yes	Yes
3.7 Stormwater Management	Yes	Yes
3.8 Waste Management	Yes	Yes
3.9 Mechanical Plant Equipment	Yes	Yes
3.10 Safety and Security	Yes	Yes

Clause	Compliance with Requirements	Consistency Aims/Objectives
4.1 Residential Development Controls	Yes	Yes
4.1.2 Height of Buildings (Incorporating Wall Height, Number of Storeys & Roof Height)	Yes	Yes
4.1.4 Setbacks (front, side and rear) and Building Separation	No	Yes

Detailed Assessment

4.1.4 Setbacks (front, side and rear) and Building Separation

Description of non-compliance

The roof to cover the exiting porch is setbacks 1.025m from the east and 1.06m from the west. This is non-compliant with the control of 2 metres on each side.

Merit consideration:

With regard to the consideration for a variation, the development is considered against the underlying Objectives of the Control as follows:

Objective 1) To maintain and enhance the existing streetscape including the desired spatial proportions of the street, the street edge and the landscape character of the street.

Comment:

The proposed is for a built form which is open, has a compliant front setback and is located on within the existing building footprint. This ensures that spatial proportions and landscape character will be reasonably maintained.

Objective 2) To ensure and enhance local amenity by:

- *providing privacy;*
- *providing equitable access to light, sunshine and air movement; and*
- *facilitating view sharing and maintaining adequate space between buildings to limit impacts on views and vistas from private and public spaces.*
- *defining and adding character to the streetscape including the provision of adequate space between buildings to create a rhythm or pattern of spaces; and*
- *facilitating safe and adequate traffic conditions including levels of visibility around corner lots at the street intersection.*

Comment:

The proposed structure is open in nature (without walls), has a compliant building height and a compliant front setback. Along with the reasonable physical separation from neighbouring living areas, this provides a situation in which the proposed roof will provide reasonable amenity.

Objective 3) To promote flexibility in the siting of buildings.

Comment:

The proposed roof is over an existing porch, within the existing building envelope. This is an appropriate siting.

Objective 4) To enhance and maintain natural features by:

- *accommodating planting, including deep soil zones, vegetation consolidated across sites, native vegetation and native trees;*
- *ensuring the nature of development does not unduly detract from the context of the site and particularly in relation to the nature of any adjoining Open Space lands and National Parks; and*
- *ensuring the provisions of State Environmental Planning Policy No 19 - Urban Bushland are satisfied.*

Comment:

The proposal maintains natural features on site.

Objective 5) To assist in appropriate bush fire asset protection zones.

Comment:

Not applicable.

Having regard to the above assessment, it is concluded that the proposed development is consistent with the relevant objectives of MLEP 2013 / MDCP and the objectives specified in section 1.3(a) of the Environmental Planning and Assessment Act, 1979. Accordingly, this assessment finds that the proposal is supported in this particular circumstance.

THREATENED SPECIES, POPULATIONS OR ECOLOGICAL COMMUNITIES

The proposal will not significantly effect threatened species, populations or ecological communities, or their habitats.

CRIME PREVENTION THROUGH ENVIRONMENTAL DESIGN

The proposal is consistent with the principles of Crime Prevention Through Environmental Design.

POLICY CONTROLS

Manly Section 94 Development Contributions Plan

S94 Contributions are not applicable to this application.

CONCLUSION

The site has been inspected and the application assessed having regard to all documentation submitted by the applicant and the provisions of:

- Environmental Planning and Assessment Act 1979;
- Environmental Planning and Assessment Regulation 2000;
- All relevant and draft Environmental Planning Instruments;

- Manly Local Environment Plan;
- Manly Development Control Plan; and
- Codes and Policies of Council.

This assessment has taken into consideration the submitted plans, Statement of Environmental Effects, all other documentation supporting the application and public submissions, and does not result in any unreasonable impacts on surrounding, adjoining, adjacent and nearby properties subject to the conditions contained within the recommendation.

In consideration of the proposal and the merit consideration of the development, the proposal is considered to be:

- Consistent with the objectives of the DCP
- Consistent with the zone objectives of the LEP
- Consistent with the aims of the LEP
- Consistent with the objectives of the relevant EPIs
- Consistent with the objects of the Environmental Planning and Assessment Act 1979

It is considered that the proposed development satisfies the appropriate controls and that all processes and assessments have been satisfactorily addressed.

RECOMMENDATION

THAT Council as the consent authority grant Development Consent to DA2018/0808 for Alterations and additions to the existing dwelling house. on land at Lot 20 DP 4449, 33 Herbert Street, MANLY, subject to the conditions printed below:

DEVELOPMENT CONSENT OPERATIONAL CONDITIONS

1. **Approved Plans and Supporting Documentation**

The development must be carried out in compliance (except as amended by any other condition of consent) with the following:

a) Approved Plans

Architectural Plans - Endorsed with Council's stamp		
Drawing No.	Dated	Prepared By
Sheet 1 of 3 Site Plan/ Site Analysis	27.03.2018 - Issue A	Willco Consulting
Sheet 2 of 3 Floor Plan	27.03.2018 - Issue A	Willco Consulting
Sheet 3 of 3 Elevations	27.03.2018 - Issue A	Willco Consulting

b) Any plans and / or documentation submitted to satisfy the Conditions of this consent.

c) The development is to be undertaken generally in accordance with the following:

Waste Management Plan

Drawing No.	Dated	Prepared By
Waste Management Plan Form	13/05/18	Outside Concepts

In the event of any inconsistency between conditions of this consent and the drawings/documents referred to above, the conditions of this consent will prevail.

Reason: To ensure the work is carried out in accordance with the determination of Council and approved plans. (DACPLB01)

2. General Requirements

(a) Unless authorised by Council:
Building construction and delivery of material hours are restricted to:

- 7.00 am to 5.00 pm inclusive Monday to Friday,
- 8.00 am to 1.00 pm inclusive on Saturday,
- No work on Sundays and Public Holidays.

Demolition and excavation works are restricted to:

- 8.00 am to 5.00 pm Monday to Friday only.

(Excavation work includes the use of any excavation machinery and the use of jackhammers, rock breakers, excavators, loaders and the like, regardless of whether the activities disturb or alter the natural state of the existing ground stratum or are breaking up/removing materials from the site).

- (b) At all times after the submission the Notice of Commencement to Council, a copy of the Development Consent and Construction Certificate is to remain onsite at all times until the issue of a final Occupation Certificate. The consent shall be available for perusal of any Authorised Officer.
- (c) Where demolition works have been completed and new construction works have not commenced within 4 weeks of the completion of the demolition works that area affected by the demolition works shall be fully stabilised and the site must be maintained in a safe and clean state until such time as new construction works commence.
- (d) Onsite toilet facilities (being either connected to the sewer or an accredited sewer management facility) for workers are to be provided for construction sites at a rate of 1 per 20 persons.
- (e) Prior to the release of the Construction Certificate, payment of the Long Service Levy is required. This payment can be made at Council or to the Long Services Payments Corporation. Payment is not required where the value of the works is less than \$25,000. The Long Service Levy is calculated on 0.35% of the building and construction work. The levy rate and level in which it applies is subject to legislative change. The applicable fee at the time of payment of the Long Service Levy will apply.
- (f) The applicant shall bear the cost of all works associated with the development that occurs on Council's property.
- (g) No building, demolition, excavation or material of any nature and no hoist, plant and machinery (crane, concrete pump or lift) shall be placed on Council's footpaths, roadways, parks or grass verges without Council Approval.
- (h) Demolition materials and builders' wastes are to be removed to approved



waste/recycling centres.

- (i) No trees or native shrubs or understorey vegetation on public property (footpaths, roads, reserves, etc.) or on the land to be developed shall be removed or damaged during construction unless specifically approved in this consent including for the erection of any fences, hoardings or other temporary works.
- (j) Prior to the commencement of any development onsite for:
 - i) Building/s that are to be erected
 - ii) Building/s that are situated in the immediate vicinity of a public place and is dangerous to persons or property on or in the public place
 - iii) Building/s that are to be demolished
 - iv) For any work/s that is to be carried out
 - v) For any work/s that is to be demolished

The person responsible for the development site is to erect or install on or around the development area such temporary structures or appliances (wholly within the development site) as are necessary to protect persons or property and to prevent unauthorised access to the site in order for the land or premises to be maintained in a safe or healthy condition. Upon completion of the development, such temporary structures or appliances are to be removed within 7 days.

- (k) Requirements for new swimming pools/spas or existing swimming pools/spas affected by building works.
 - (1) Child resistant fencing is to be provided to any swimming pool or lockable cover to any spa containing water and is to be consistent with the following;

Relevant legislative requirements and relevant Australian Standards (including but not limited) to:
 - (i) Swimming Pools Act 1992
 - (ii) Swimming Pools Amendment Act 2009
 - (iii) Swimming Pools Regulation 2008
 - (iv) Australian Standard AS1926 Swimming Pool Safety
 - (v) Australian Standard AS1926.1 Part 1: Safety barriers for swimming pools
 - (vi) Australian Standard AS1926.2 Part 2: Location of safety barriers for swimming pools.
 - (2) A 'KEEP WATCH' pool safety and aquatic based emergency sign, issued by Royal Life Saving is to be displayed in a prominent position within the pool/spa area.
 - (3) Filter backwash waters shall be conveyed to the Sydney Water sewerage system in sewered areas or managed on-site in unsewered areas in a manner that does not cause pollution, erosion or run off, is separate from the irrigation area for any wastewater system and is separate from any onsite stormwater management system.
 - (4) Swimming pools and spas must be registered with the Division of Local Government.

Reason: To ensure that works do not interfere with reasonable amenity expectations of residents and the community. (DACPLB10)

3. **Security Bond**

A bond (determined from cost of works) of \$1,000 and an inspection fee in accordance with Council's Fees and Charges paid as security to ensure the rectification of any damage that may occur to the Council infrastructure contained within the road reserve adjoining the site as a result of construction or the transportation of materials and equipment to and from the development site.

An inspection fee in accordance with Council adopted fees and charges (at the time of payment) is payable for each kerb inspection as determined by Council (minimum (1) one inspection).

All bonds and fees shall be deposited with Council prior to Construction Certificate or demolition work commencing, details demonstrating payment are to be submitted to the Certifying Authority prior to the issue of the Construction Certificate.

To process the inspection fee and bond payment a Bond Lodgement Form must be completed with the payments (a copy of the form is attached to this consent and alternatively a copy is located on Council's website at www.northernbeaches.nsw.gov.au).

Reason: To ensure adequate protection of Council's infrastructure.

In signing this report, I declare that I do not have a Conflict of Interest.

Signed




Thomas Prosser, Planner

The application is determined under the delegated authority of:




Rodney Piggott, Manager Development Assessments















ATTACHMENT A

Notification Plan	Title	Date
 2018/307201	Plan - Notification	21/05/2018

ATTACHMENT B

Notification Document	Title	Date
 2018/323462	Notification Map	28/05/2018

ATTACHMENT C

Reference Number	Document	Date
 2018/307203	Report - Statement of Environmental Effects	16/05/2018
 2018/307206	Plans - Master Set	16/05/2018
 2018/307205	Report - Waste Management	16/05/2018
 2018/307193	Builders Quote	16/05/2018
 2018/307189	Owners Consent	16/05/2018
 DA2018/0808	33 Herbert Street MANLY NSW 2095 - Development Application - Alterations and Additions	17/05/2018
 2018/307032	DA Acknowledgement Letter - Outside Concepts (Sydney Northern)	21/05/2018
 2018/307179	Development Application Form	21/05/2018
 2018/307180	Applicant Details	21/05/2018
 2018/307201	Plan - Notification	21/05/2018
 2018/323330	DA Acknowledgement Letter (not integrated) - Outside Concepts (Sydney Northern)	28/05/2018
 2018/323459	ARP Notification Map	28/05/2018
 2018/323462	Notification Map	28/05/2018
 2018/323481	Notification Letter - 11	28/05/2018