

MILDRED AVENUE

TREE SCHEDULE			
No.	DIAMETER	SPREAD	HEIGHT
T1	1	2	3
T2	1	2	3
T3	0.5	1	2
T4	0.5	1	2
T5	0.5	1	2
T6	3	5	6
T7	1	3	5
T8	1	3	3
T9	REMOVED BY OWNER		
T10	REMOVED BY OWNER		
T11	6	8	8

WINDOW SCHEDULE		
NO.	HEAD RL	SILL RL
W1	64.81	6.36
W2	61.99	60.71
W3	64.80	63.36
W4	61.99	61.19
W5	64.81	63.36
W6	63.15	61.16
W7	63.29	61.78
W8	63.34	61.91
N/A - NOT ACCESSIBLE		

1
DP 870859


1 STOREY RESIDENCE
METAL ROOF

68
DP 19074

LEGEND:

- S S --- Approx. Location Underground Sewer Mains
- W W --- Approx. Location Underground Water Mains
- T T --- Approx. Location U'ground Telecommunications Line
- G G --- Approx. Location Underground Gas Mains
- OHP OHP --- Approx. Location Overhead Power Supply
- --- Top of Kerb
- --- Edge of Bitumen
- PP Power Pole
- PB Power Box
- SP Service Pole
- ✱ LP Light Pole
- HYD Hydrant
- WM Water Meter
- X SV Stop Valve
- SMH Sewer Maintenance Hole
- SIO Sewer Inspection Opening
- CPT Telecommunications Pit
- Gas Marker
- Kerb Inlet Stormwater Pit
- Grated Stormwater Pit
- △ Benchmark
- T1 Tree

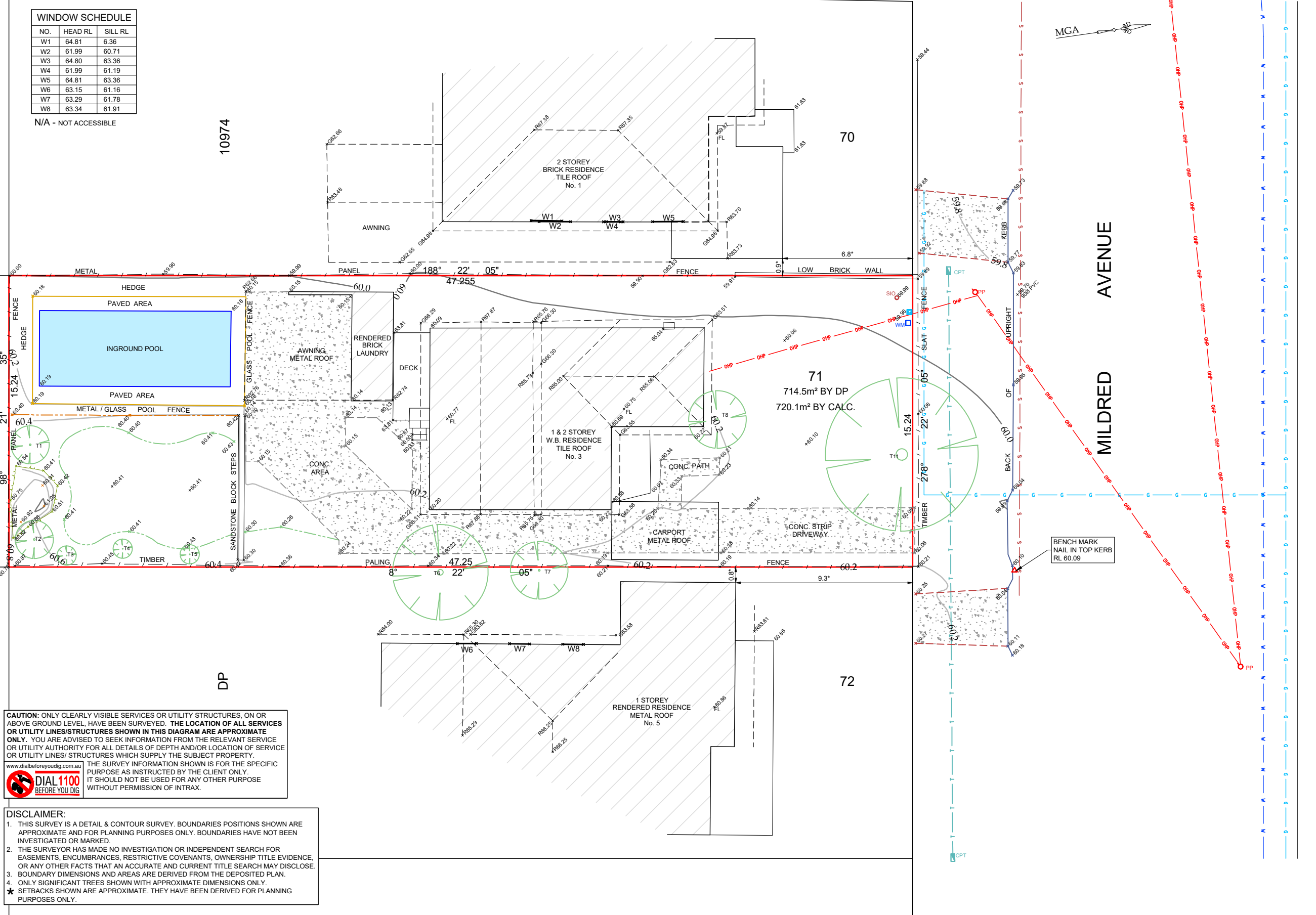
CAUTION: ONLY CLEARLY VISIBLE SERVICES OR UTILITY STRUCTURES, ON OR ABOVE GROUND LEVEL, HAVE BEEN SURVEYED. THE LOCATION OF ALL SERVICES OR UTILITY LINES/STRUCTURES SHOWN IN THIS DIAGRAM ARE APPROXIMATE ONLY. YOU ARE ADVISED TO SEEK INFORMATION FROM THE RELEVANT SERVICE OR UTILITY AUTHORITY FOR ALL DETAILS OF DEPTH AND/OR LOCATION OF SERVICE OR UTILITY LINES/ STRUCTURES WHICH SUPPLY THE SUBJECT PROPERTY.

www.dialbeforeyoudig.com.au
 THE SURVEY INFORMATION SHOWN IS FOR THE SPECIFIC PURPOSE AS INSTRUCTED BY THE CLIENT ONLY. IT SHOULD NOT BE USED FOR ANY OTHER PURPOSE WITHOUT PERMISSION OF INTRAX.

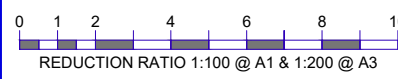
DISCLAIMER:

- THIS SURVEY IS A DETAIL & CONTOUR SURVEY. BOUNDARIES POSITIONS SHOWN ARE APPROXIMATE AND FOR PLANNING PURPOSES ONLY. BOUNDARIES HAVE NOT BEEN INVESTIGATED OR MARKED.
- THE SURVEYOR HAS MADE NO INVESTIGATION OR INDEPENDENT SEARCH FOR EASEMENTS, ENCUMBRANCES, RESTRICTIVE COVENANTS, OWNERSHIP TITLE EVIDENCE, OR ANY OTHER FACTS THAT AN ACCURATE AND CURRENT TITLE SEARCH MAY DISCLOSE.
- BOUNDARY DIMENSIONS AND AREAS ARE DERIVED FROM THE DEPOSITED PLAN.
- ONLY SIGNIFICANT TREES SHOWN WITH APPROXIMATE DIMENSIONS ONLY.

* SETBACKS SHOWN ARE APPROXIMATE. THEY HAVE BEEN DERIVED FOR PLANNING PURPOSES ONLY.



REV	REVISION DETAILS	DATE
A	TREE 9 & 10 REMOVED	16/09/19



CLIENT: METRICON PTY LTD	CLIENT No: 704303	LOT No: 71	CONTOUR INTERVAL: 0.2m
REF: S#129328	SURVEY FILE: 129328_DJ_190729_DE	SECTION: DP 10974	DATUM: AHD
SURVEYED BY: D JOHNSON	DATE OF SURVEY: 29/07/19	SUBURB: MANLY VALE	AUSTRALIAN HEIGHT DATUM
DRAWN BY: E JACK	CHECKED BY: -	LGA: NORTHERN BEACHES	ORIGIN OF LEVELS: PM 499
		PARISH: MANLY COVE	RL: 59.016
		COUNTY: CUMBERLAND	



PLAN SHOWING LEVELS, FEATURES & CONTOURS FOR LOT 71 IN DP 10974 "No. 3" MILDRED AVENUE, MANLY VALE

SHEET No: 1
No. of SHEETS: 1
FILE No: S#129328
REV: A