



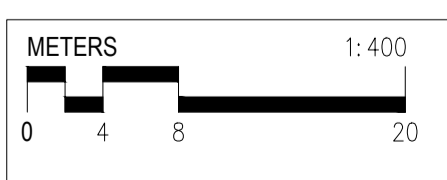
- LEGEND**
- PROPERTY BOUNDARY
 - EXISTING TREE TO BE RETAINED
 - EXISTING TREE TO BE REMOVED PENDING APPROVAL
 - EXISTING TREE PROPOSED FOR REMOVAL IN SEPARATE APPLICATIONS
 - COASTAL WETLAND
 - DESIGNATED DEVELOPMENT BOUNDARY
 - DA BOUNDARY
 - REF BOUNDARY

TREES PROPOSED FOR REMOVAL

2	<i>Angophora costata</i>	Smooth-barked Apple Myrtle
22	<i>Cinnamomum camphora</i>	Camphor Laurel
30	<i>Eucalyptus botryoides</i>	Southern Mahogany
39	<i>Glochidion ferdinandi</i>	Cheese Tree
88	<i>Cupaniopsis anacardioides</i>	Tuckeroo
176	<i>Eucalyptus botryoides</i>	Southern Mahogany
182	<i>Eucalyptus robusta</i>	Swamp Mahogany
183	<i>Banksia integrifolia</i>	Coastal Banksia

NOTE:
REFER TO ARBORIST REPORTS FOR ALL DETAILS ON TREES, TREE NUMBERS AND TREE REMOVALS




THIS PLAN IS TO BE READ IN CONJUNCTION WITH THE CONDITIONS OF DEVELOPMENT CONSENT
 DA2023/0127



© Copyright DesignInc Sydney Pty Limited
 Norman Architects
 141/111/2022

No	DATE	REVISIONS	BY
A	14/11/2022	ISSUED FOR DESIGNATED DEVELOPMENT	JG

CLIENT

DesignInc

Level 14, 85 Castlereagh St, Sydney NSW 2000
 +61 2 8905 7100 sydney@designinc.com.au

PROJECT PROPOSED ANCILLARY WORKS AT NARRABEEN NORTH PUBLIC SCHOOL IN A MAPPED COASTAL WETLAND AREA.
 NARRABEEN NORTH PUBLIC SCHOOL TREE REMOVAL

TITLE

DRAWN BY	JG	REVISION	A
SCALES	1:400 @A1		
PLOT DATE	26 October 2022		
PROJECT N°.	P22-024		
DRAWING N°.	LA-DD-P-0120		

PLOTTED :



LEGEND

- PROPERTY BOUNDARY
- REF APPLICATION EXTENTS
- DA EXTENTS
- DD APPLICATION EXTENTS
- COASTAL WETLAND ZONE
- STATE HERITAGE CURTLAGE

northern beaches council
THIS PLAN IS TO BE READ IN CONJUNCTION WITH THE CONDITIONS OF DEVELOPMENT CONSENT
 DA2023/0127



© Copyright DesignInc Sydney Pty Limited
 Notified Architects
 Ian Armstrong 7269 | Richard Doves 8126 | Cathryn Drew-Bradin 7269
 | May Anne McGinn 10948

No	DATE	REVISIONS	BY
A	14/11/2022	ISSUED FOR DESIGNATED DEVELOPMENT	JG

CLIENT

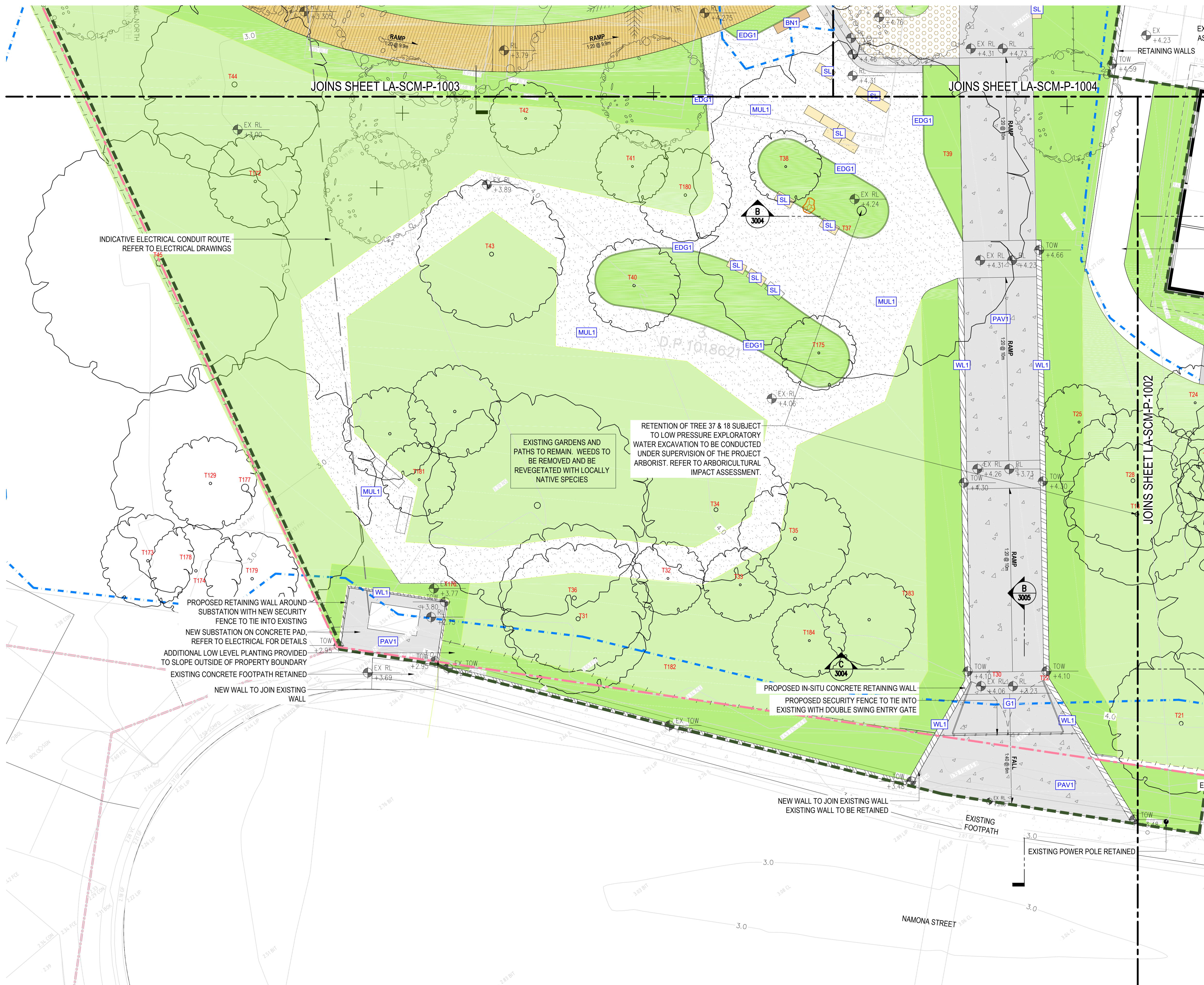
DesignInc

Level 14, 85 Castlereagh St, Sydney NSW 2000
 +61 2 8905 7100 sydney@designinc.com.au

PROJECT	PROPOSED ANCILLARY WORKS AT NARRABEEN NORTH PUBLIC SCHOOL IN A MAPPED COASTAL WETLAND AREA. NARRABEEN NORTH PUBLIC SCHOOL	
TITLE	SITE PLAN	

DRAWN BY	JG	
SCALES	1:400 @A1	
PLOT DATE	26 October 2022	
PROJECT N°.	P22-024	REVISION
DRAWING N°.	LA-DD-P-0140	A

PLOTTED :



- LEGEND**
- PROPERTY BOUNDARY
 - COASTAL WETLAND
 - EXISTING TREE TO BE RETAINED
 - PROPOSED TREES
- HARDWORKS**
- PROPOSED CONCRETE PAVING (BROOM FINISHED)
 - PROPOSED POROUS PAVEMENT
 - PROPOSED BOARDWALK
 - PROPOSED CONCRETE RETAINING WALL
 - EXISTING RETAINING WALL
 - EXISTING FENCE & GATES
 - PROPOSED FENCE & GATES
- SOFTWORKS**
- EXISTING VEGETATION RETAINED AND MADE GOOD
 - PROPOSED GARDEN BEDS
 - PROPOSED ORGANIC MULCH
 - EXISTING TURF
- FURNITURE/FIXTURES**
- PROPOSED SANDSTONE LOG WITH TIMBER TOP
- NOTE:**
REFER TO ARBORIST REPORTS FOR ALL DETAILS ON TREES, TREE NUMBERS AND TREE REMOVALS

THIS PLAN IS TO BE READ IN CONJUNCTION WITH THE CONDITIONS OF DEVELOPMENT CONSENT
 DA2023/0127

KEY PLAN



N			
A	14/11/2022	ISSUED FOR DESIGNATED DEVELOPMENT	JG
No	DATE	REVISIONS	BY

CLIENT	
 NSW GOVERNMENT	 Education

Level 14, 85 Castlereagh St, Sydney NSW 2000
 +61 2 8905 7100 sydney@designinc.com.au

PROJECT	PROPOSED ANCILLARY WORKS AT NARRABEEN NORTH PUBLIC SCHOOL IN A MAPPED COASTAL WETLAND AREA.
TITLE	GENERAL ARRANGEMENT LANDSCAPE PLANS - SHEET 01

DRAWN BY	JG	REVISION	A
SCALES	1:100 @A1		
PLLOT DATE	26 October 2022		
PROJECT NO.	P22-024		
DRAWING NO.	LA-DD-P-1001		

JOINS SHEET LA-SCM-P-1004

PART OF SEPARATE APPLICATION (DA 2022/1649)

LEGEND

- PROPERTY BOUNDARY
 - COASTAL WETLAND
 - EXISTING TREE TO BE RETAINED
 - PROPOSED TREES
- HARDWORKS**
- PROPOSED CONCRETE PAVING (BROOM FINISHED)
 - PROPOSED POROUS PAVEMENT
 - PROPOSED BOARDWALK
 - PROPOSED CONCRETE RETAINING WALL
 - EXISTING RETAINING WALL
 - EXISTING FENCE & GATES
 - PROPOSED FENCE & GATES
- SOFTWORKS**
- EXISTING VEGETATION RETAINED AND MADE GOOD
 - PROPOSED GARDEN BEDS
 - PROPOSED ORGANIC MULCH
 - EXISTING TURF
- FURNITURE/FIXTURES**
- PROPOSED SANDSTONE LOG WITH TIMBER TOP

NOTE: REFER TO ARBORIST REPORTS FOR ALL DETAILS ON TREES, TREE NUMBERS AND TREE REMOVALS

northern beaches council

THIS PLAN IS TO BE READ IN CONJUNCTION WITH THE CONDITIONS OF DEVELOPMENT CONSENT

DA2023/0127

KEY PLAN



<p>© Copyright DesignInc Sydney Pty Limited</p> <p>Normanville Architects 111/111 Richard Street, Sydney NSW 2000 1 May Anne McQueen 10940</p>			
No	DATE	REVISIONS	BY
A	14/11/2022	ISSUED FOR DESIGNATED DEVELOPMENT	JG

CLIENT

DesignInc

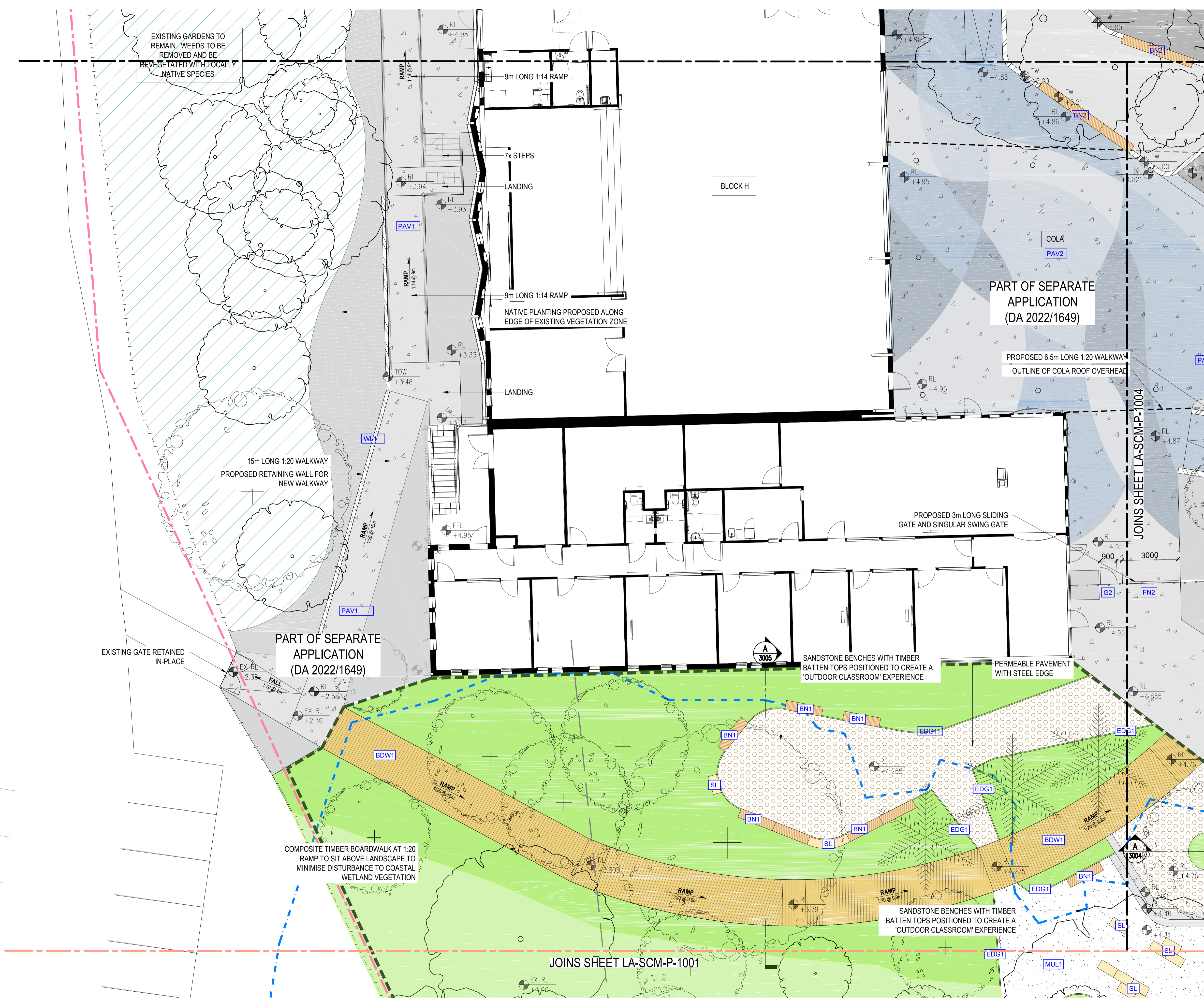
Level 14, 85 Castlereagh St, Sydney NSW 2000
+61 2 8905 7100 sydney@designinc.com.au

PROJECT PROPOSED ANCILLARY WORKS AT NARRABEEN NORTH PUBLIC SCHOOL IN A MAPPED COASTAL WETLAND AREA. NARRABEEN NORTH PUBLIC SCHOOL

TITLE GENERAL ARRANGEMENT LANDSCAPE PLANS - SHEET 02

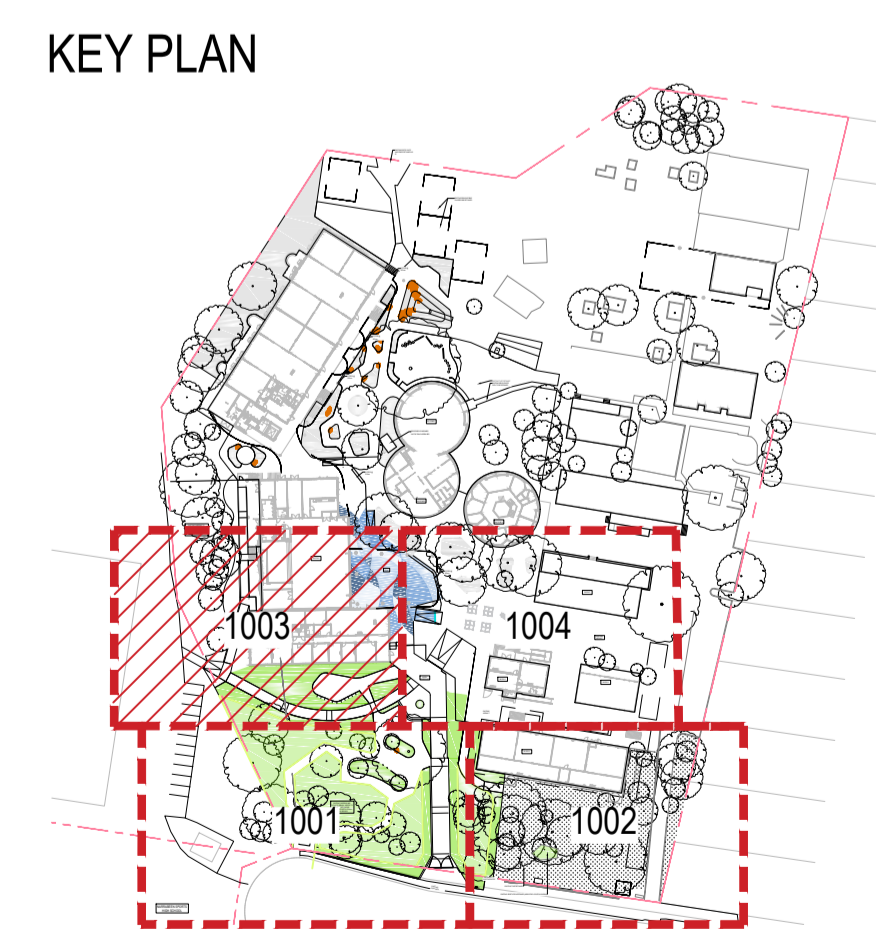
DRAWN BY	JG	REVISION	A
SCALES	1:100 @A1		
PLOT DATE	26 October 2022		
PROJECT NO.	P22-024		
DRAWING NO.	LA-DD-P-1002		

PLOTTED :



- LEGEND**
- PROPERTY BOUNDARY
 - COASTAL WETLAND
 - EXISTING TREE TO BE RETAINED
 - PROPOSED TREES
- HARDWORKS**
- PROPOSED CONCRETE PAVING (BROOM FINISHED)
 - PROPOSED POROUS PAVEMENT
 - PROPOSED BOARDWALK
 - PROPOSED CONCRETE RETAINING WALL
 - EXISTING RETAINING WALL
 - EXISTING FENCE & GATES
 - PROPOSED FENCE & GATES
- SOFTWORKS**
- EXISTING VEGETATION RETAINED AND MADE GOOD
 - PROPOSED GARDEN BEDS
 - PROPOSED ORGANIC MULCH
 - EXISTING TURF
- FURNITURE/FIXTURES**
- PROPOSED SANDSTONE LOG WITH TIMBER TOP

northern beaches council
THIS PLAN IS TO BE READ IN CONJUNCTION WITH THE CONDITIONS OF DEVELOPMENT CONSENT
 DA2023/0127



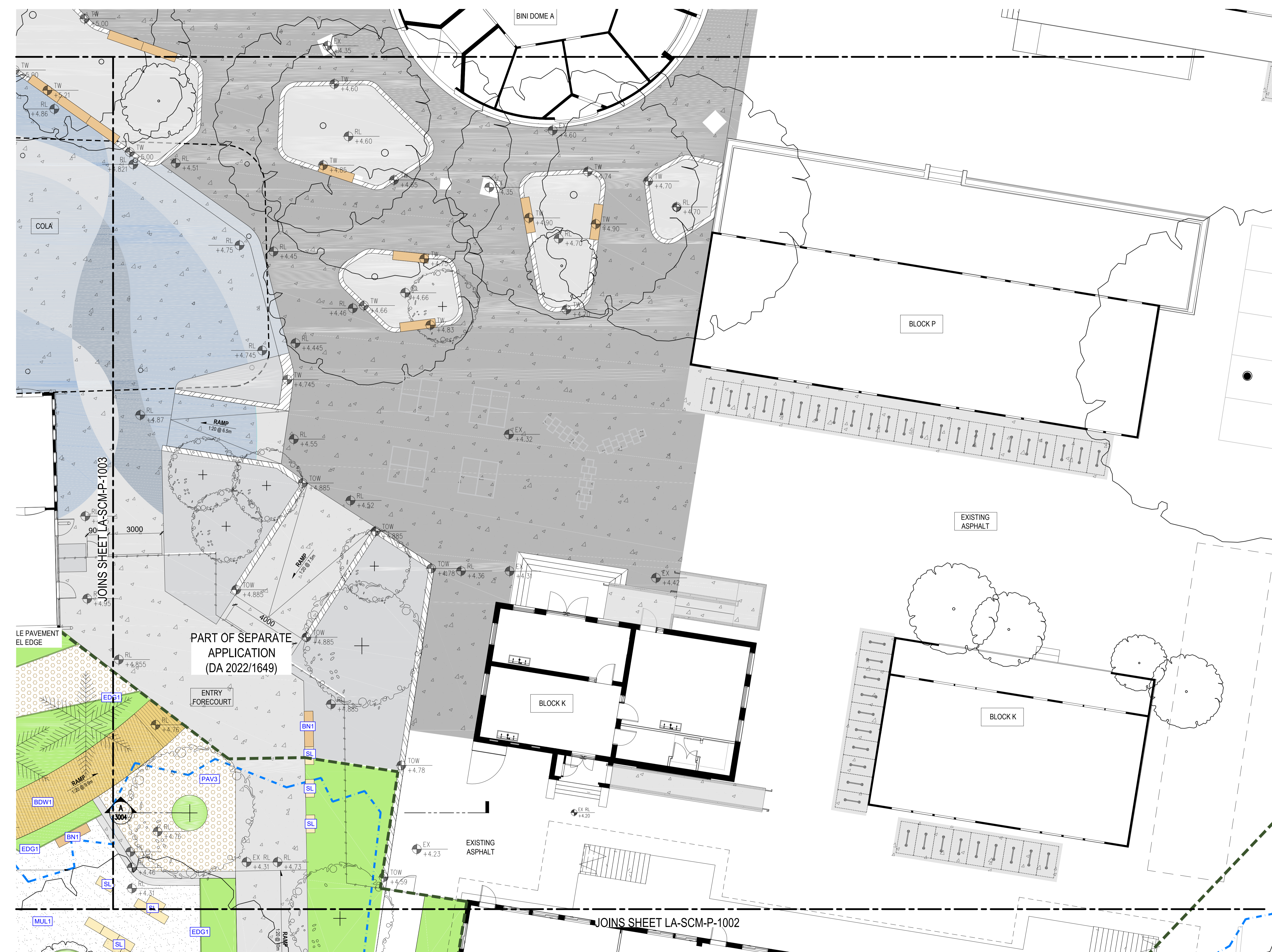
N				
A	14/11/2022	ISSUED FOR DESIGNATED DEVELOPMENT	JG	
No	DATE	REVISIONS	BY	

CLIENT NSW GOVERNMENT Education	PROJECT PROPOSED ANCILLARY WORKS AT NARRABEEN NORTH PUBLIC SCHOOL IN A MAPPED COASTAL WETLAND AREA. NARRABEEN NORTH PUBLIC SCHOOL TITLE GENERAL ARRANGEMENT LANDSCAPE PLANS - SHEET 03

DesignInc
Level 14, 85 Castlereagh St, Sydney NSW 2000
 +61 2 8905 7100 sydney@designinc.com.au

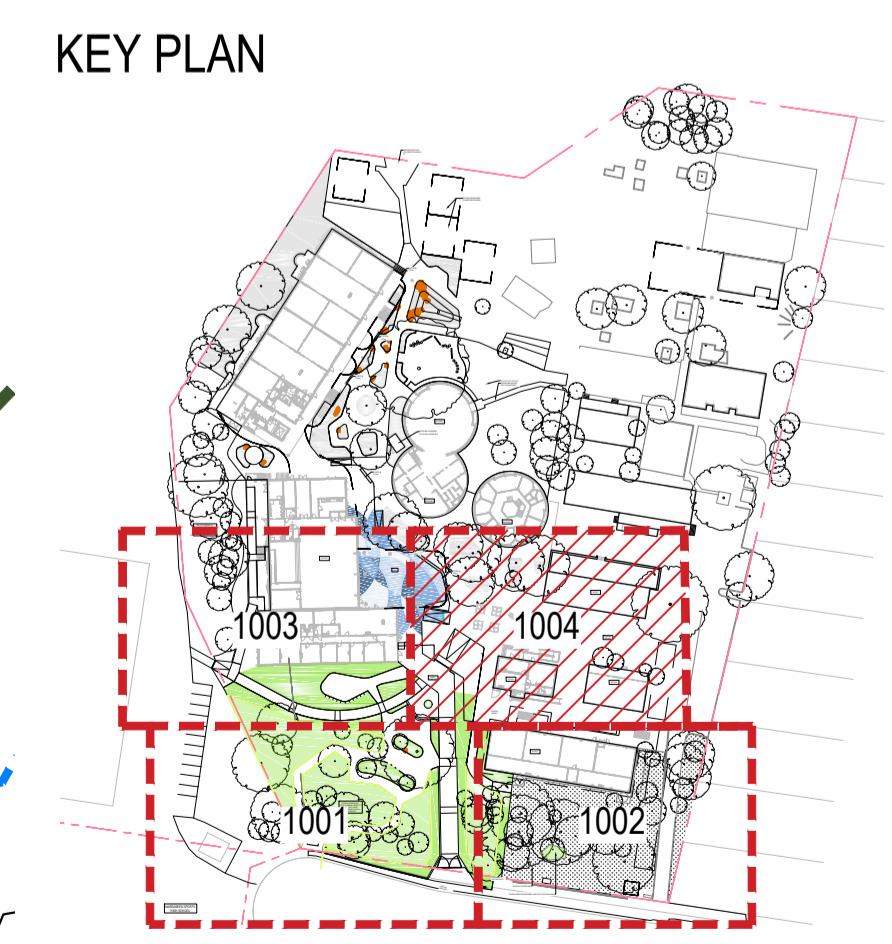
DRAWN BY	JG	REVISION	
SCALES	1:100 @A1	PROJECT NO.	P22-024
PLOT DATE	26 October 2022	DRAWING NO.	LA-DD-P-1003
CLIENT	NSW GOVERNMENT Education	REVISION	A

PLOTTED :



- LEGEND**
- PROPERTY BOUNDARY
 - COASTAL WETLAND
 - EXISTING TREE TO BE RETAINED
 - PROPOSED TREES
- HARDWORKS**
- PROPOSED CONCRETE PAVING (BROOM FINISHED)
 - PROPOSED POROUS PAVEMENT
 - PROPOSED BOARDWALK
 - PROPOSED CONCRETE RETAINING WALL
 - EXISTING RETAINING WALL
 - EXISTING FENCE & GATES
 - PROPOSED FENCE & GATES
- SOFTWORKS**
- EXISTING VEGETATION RETAINED AND MADE GOOD
 - PROPOSED GARDEN BEDS
 - PROPOSED ORGANIC MULCH
 - EXISTING TURF
- FURNITURE/FIXTURES**
- PROPOSED SANDSTONE LOG WITH TIMBER TOP

northern beaches council
THIS PLAN IS TO BE READ IN CONJUNCTION WITH THE CONDITIONS OF DEVELOPMENT CONSENT
 DA2023/0127



N							
A	14/11/2022	ISSUED FOR DESIGNATED DEVELOPMENT	JG				
No	DATE	REVISIONS	BY				

A	14/11/2022	ISSUED FOR DESIGNATED DEVELOPMENT	JG				
No	DATE	REVISIONS	BY				

CLIENT

DesignInc

Level 14, 85 Castlereagh St, Sydney NSW 2000
+61 2 8905 7100 sydney@designinc.com.au

PROJECT PROPOSED ANCILLARY WORKS AT NARRABEEN NORTH PUBLIC SCHOOL IN A MAPPED COASTAL WETLAND AREA.
NARRABEEN NORTH PUBLIC SCHOOL

TITLE GENERAL ARRANGEMENT
LANDSCAPE PLANS - SHEET 04


DRAWN BY	JG	REVISION	
SCALES	1:100 @A1		
PLOT DATE	26 October 2022		
PROJECT NO.	P22-024		
DRAWING NO.	LA-DD-P-1004		

© Copyright DesignInc Sydney Pty Limited
 Notional Architects
 11 May Avenue, 7200 - 11 Richard Drive, 8126 - 11 Cathy Drive, 2209
 11 May Avenue, 7200 - 11 Richard Drive, 8126 - 11 Cathy Drive, 2209
 11 May Avenue, 7200 - 11 Richard Drive, 8126 - 11 Cathy Drive, 2209



LEGEND



- EXISTING 2.1m FENCE & GATE
- PROPOSED 2.1m FENCE AND GATE
- PROPOSED 1.8m FENCE AND GATE



THIS PLAN IS TO BE READ IN CONJUNCTION WITH THE CONDITIONS OF DEVELOPMENT CONSENT
 DA2023/0127

<p>© Copyright DesignInc Sydney Pty Limited Norminated Architects 115/117 The Arcade, Sydney NSW 2000 1 May Anne McQueen 10/04/20</p>			
N			
A	14/11/2022	ISSUED FOR DESIGNATED DEVELOPMENT	JG
No	DATE	REVISIONS	BY

CLIENT

DesignInc

Level 14, 85 Castlereagh St, Sydney NSW 2000
 +61 2 8905 7100 sydney@designinc.com.au

PROJECT PROPOSED ANCILLARY WORKS AT NARRABEEN NORTH PUBLIC SCHOOL IN A MAPPED COASTAL WETLAND AREA. NARRABEEN NORTH PUBLIC SCHOOL

TITLE GENERAL ARRANGEMENT FENCING PLANS

DRAWN BY	JG	REVISION	
SCALES	1:100 @A1		
PLOT DATE	26 October 2022		
PROJECT N°.	P22-024		
DRAWING N°.	LA-DD-P-1101		A

PLOTTED:

PART OF SEPARATE APPLICATION (DA 2022/1649)
JOINS SHEET LA-SCM-P-2004

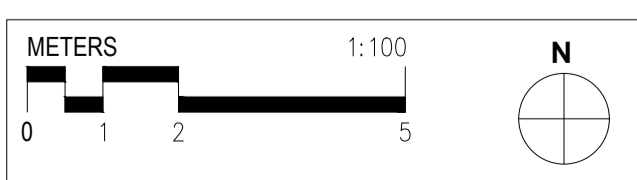
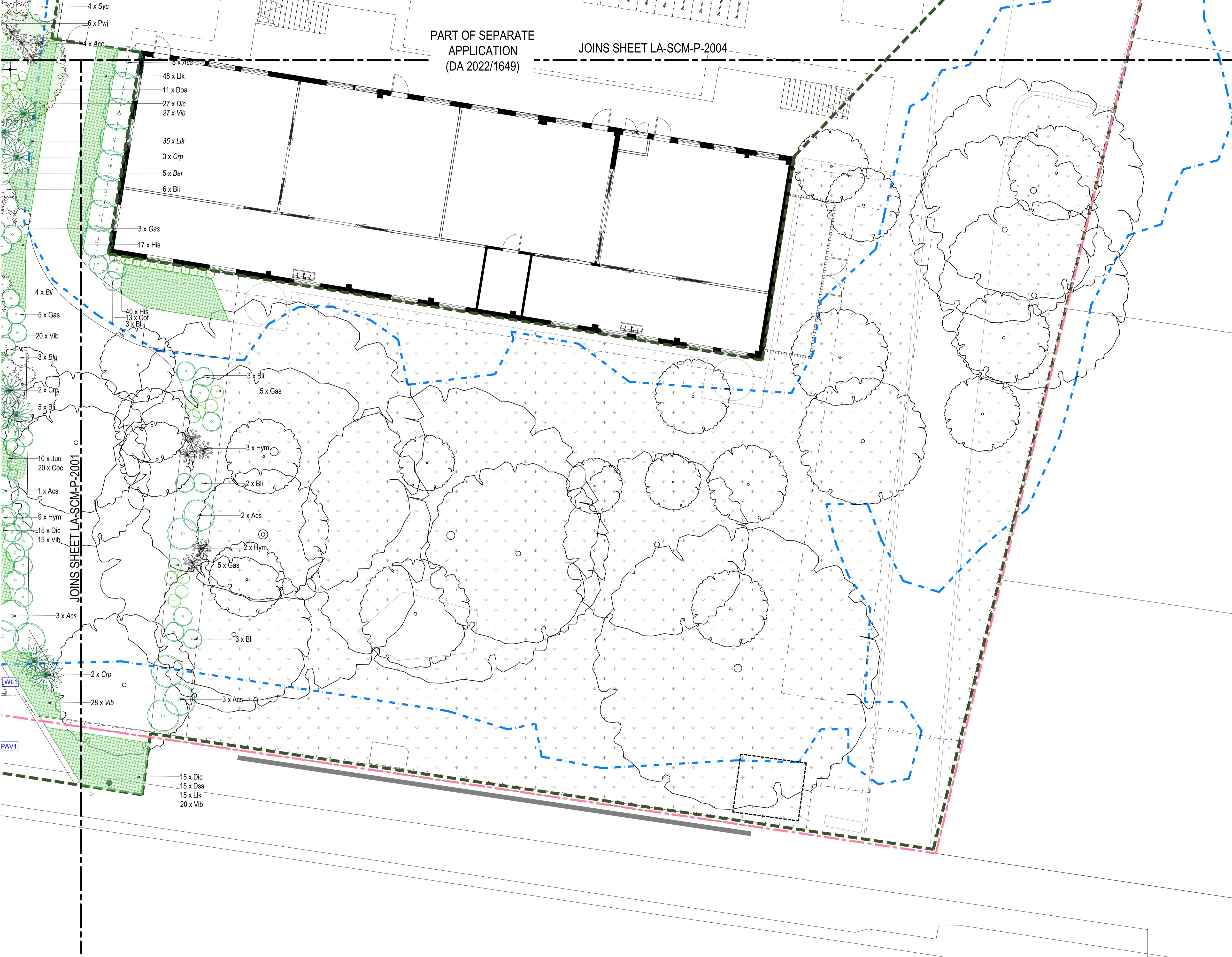
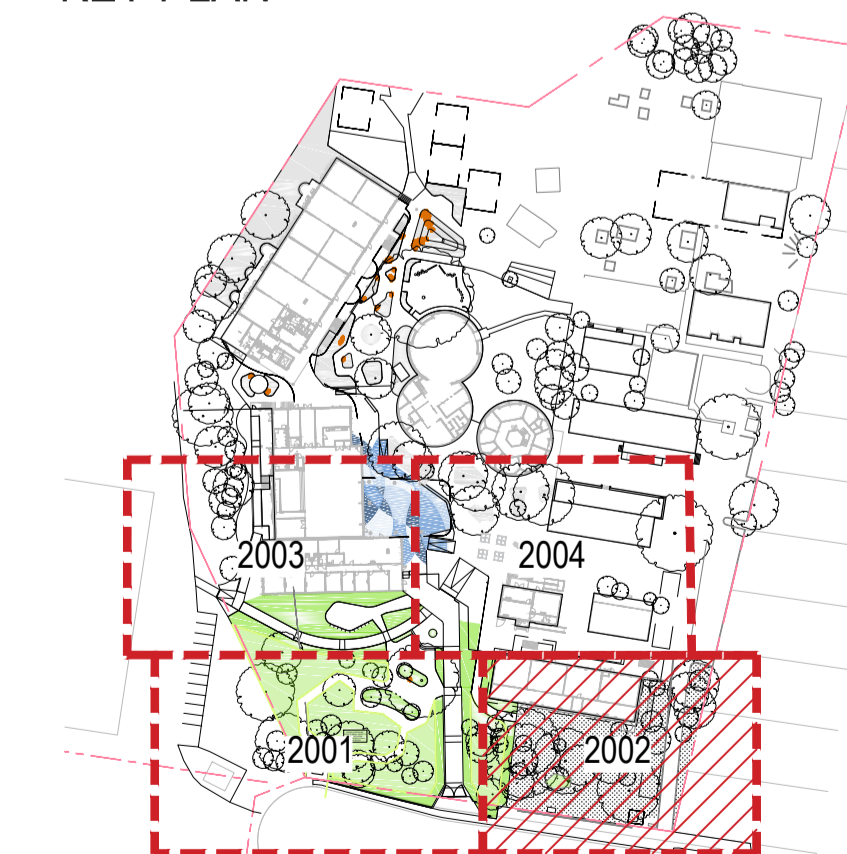
- LEGEND**
- PROPERTY BOUNDARY
 - PROPOSED TREES
 - PROPOSED PALMS
 - PROPOSED FEATURE PLANT
 - PROPOSED SHRUBS
 - PROPOSED GROUNDCOVERS & GRASSES
 - EXISTING TURF

northern beaches council

THIS PLAN IS TO BE READ IN CONJUNCTION WITH THE CONDITIONS OF DEVELOPMENT CONSENT

DA2023/0127

KEY PLAN



© Copyright DesignInc Sydney Pty Limited
Normanville Architects
141/111/2022

No	DATE	REVISIONS	BY
A	14/11/2022	ISSUED FOR DESIGNATED DEVELOPMENT	JG

CLIENT

DesignInc

Level 14, 85 Castlereagh St, Sydney NSW 2000
+61 2 8905 7100 sydney@designinc.com.au

PROJECT PROPOSED ANCILLARY WORKS AT NARRABEEN NORTH PUBLIC SCHOOL IN A MAPPED COASTAL WETLAND AREA.
NARRABEEN NORTH PUBLIC SCHOOL
TITLE PLANTING PLANS - SHEET 02

DRAWN BY	JG	REVISION	A
SCALES	1:100 @A1		
PLOT DATE	26 October 2022		
PROJECT N°.	P22-024		
DRAWING N°.	LA-DD-P-2002		

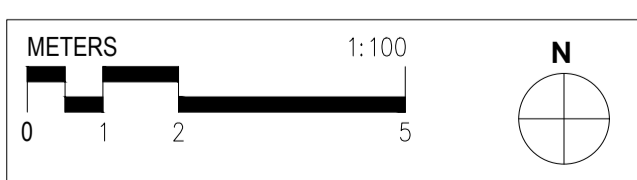
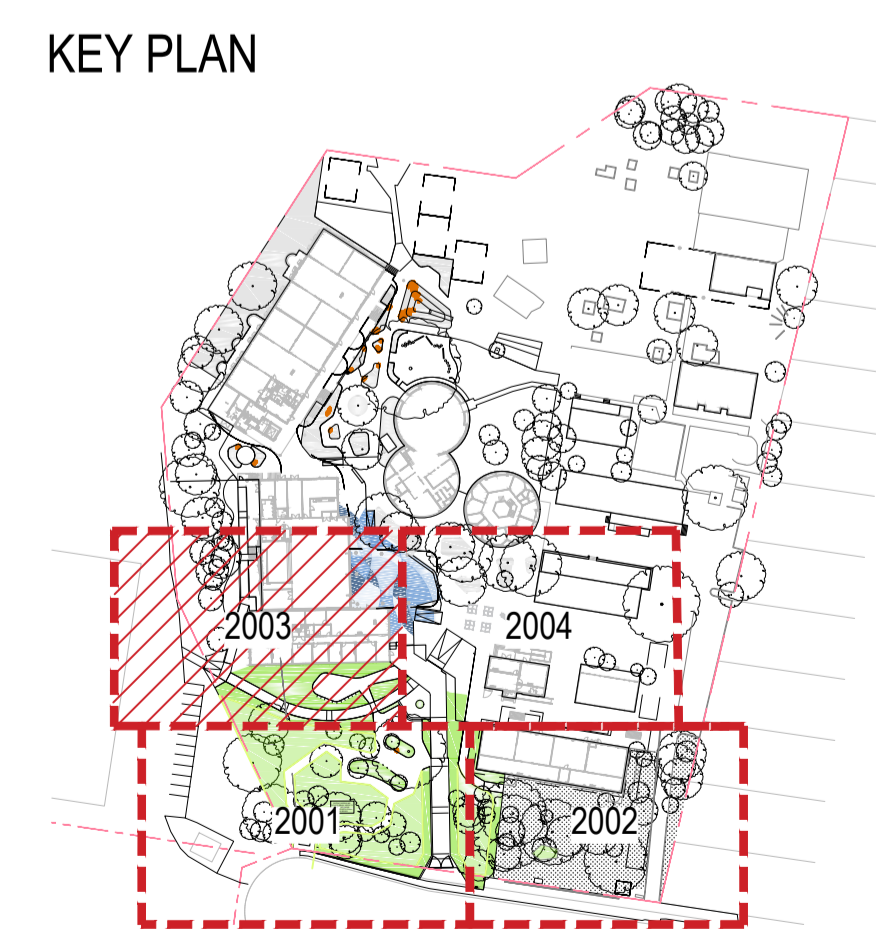
PLOTTED :

- LEGEND**
- PROPERTY BOUNDARY
 - PROPOSED TREES
 - PROPOSED PALMS
 - PROPOSED FEATURE PLANT
 - PROPOSED SHRUBS
 - PROPOSED GROUNDCOVERS & GRASSES
 - EXISTING TURF

northern beaches council

THIS PLAN IS TO BE READ IN CONJUNCTION WITH THE CONDITIONS OF DEVELOPMENT CONSENT

DA2023/0127



© Copyright DesignInc Sydney Pty Limited
 Nominated Architects
 Ian Armstrong / 7501 | Richard Doss / 8126 | Cathryn Drew-Bradley / 7269
 | May Anne McGee / 10948

No	DATE	REVISIONS	BY
A	14/11/2022	ISSUED FOR DESIGNATED DEVELOPMENT	JG

CLIENT

DesignInc








Level 14, 85 Castlereagh St, Sydney NSW 2000
 +61 2 8905 7100 sydney@designinc.com.au

PROJECT PROPOSED ANCILLARY WORKS AT NARRABEEN NORTH PUBLIC SCHOOL IN A MAPPED COASTAL WETLAND AREA.
 NARRABEEN NORTH PUBLIC SCHOOL
 TITLE PLANTING PLANS - SHEET 03

DRAWN BY	JG	REVISION	A
SCALES	1:100 @A1		
PLLOT DATE	26 October 2022		
PROJECT No.	P22-024		
DRAWING No.	LA-DD-P-2003		

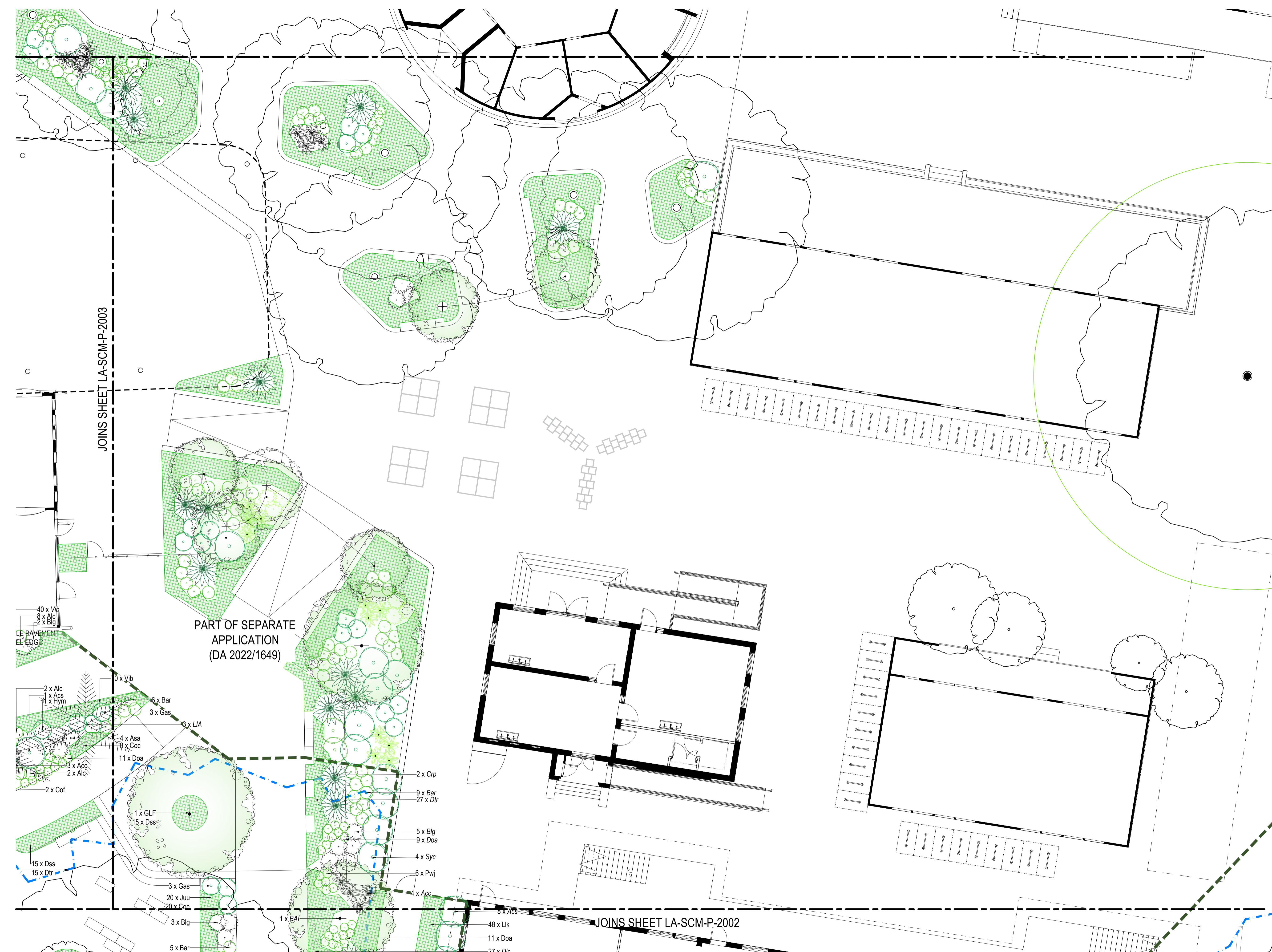
PLOTTED :

LEGEND

-  PROPERTY BOUNDARY
-  PROPOSED TREES
-  PROPOSED PALMS
-  PROPOSED FEATURE PLANT
-  PROPOSED SHRUBS
-  PROPOSED GROUNDCOVERS & GRASSES
-  EXISTING TURF


THIS PLAN IS TO BE READ IN CONJUNCTION WITH THE CONDITIONS OF DEVELOPMENT CONSENT
 DA2023/0127

KEY PLAN

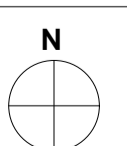
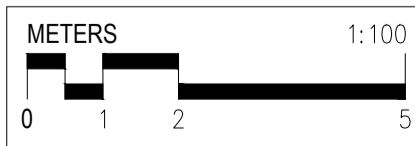


JOINS SHEET LA-SCM-P-2003

PART OF SEPARATE APPLICATION (DA 2022/1649)

JOINS SHEET LA-SCM-P-2002

- 40 x Vib
- 8 x Alc
- 2 x Blg
- 2 x Alc
- 1 x ACS
- 1 x Hym
- 6 x Bar
- 3 x Gas
- 4 x Asa
- 8 x Coc
- 3 x Acc
- 2 x Alc
- 2 x Cof
- 1 x GLF
- 15 x Dss
- 15 x Dss
- 15 x Dtr
- 3 x Gas
- 20 x Juu
- 20 x Coc
- 3 x Blg
- 5 x Bar
- 10 x Vib
- 3 x Gas
- 3 x LIA
- 11 x Doa
- 2 x Crp
- 9 x Bar
- 27 x Dtr
- 5 x Blg
- 9 x Doa
- 4 x Syc
- 6 x Pwj
- 4 x Acc
- 6 x ACS
- 48 x Lik
- 11 x Doa
- 27 x Dic



© Copyright DesignInc Sydney Pty Limited
 Norman Architects
 14/11/2022

No	DATE	REVISIONS	BY
A	14/11/2022	ISSUED FOR DESIGNATED DEVELOPMENT	JG

CLIENT

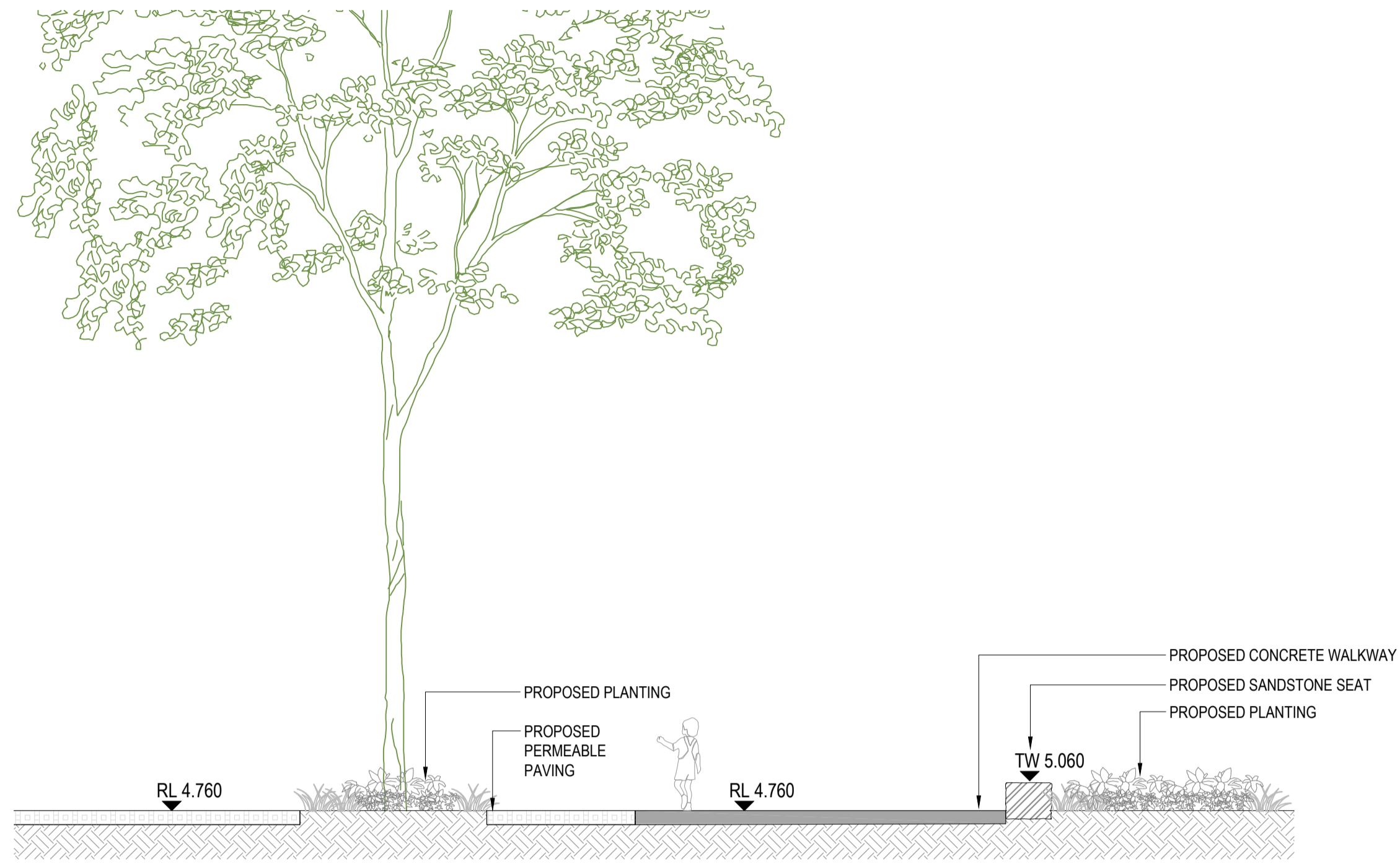



DesignInc
 Level 14, 85 Castlereagh St, Sydney NSW 2000
 +61 2 8905 7100 sydney@designinc.com.au

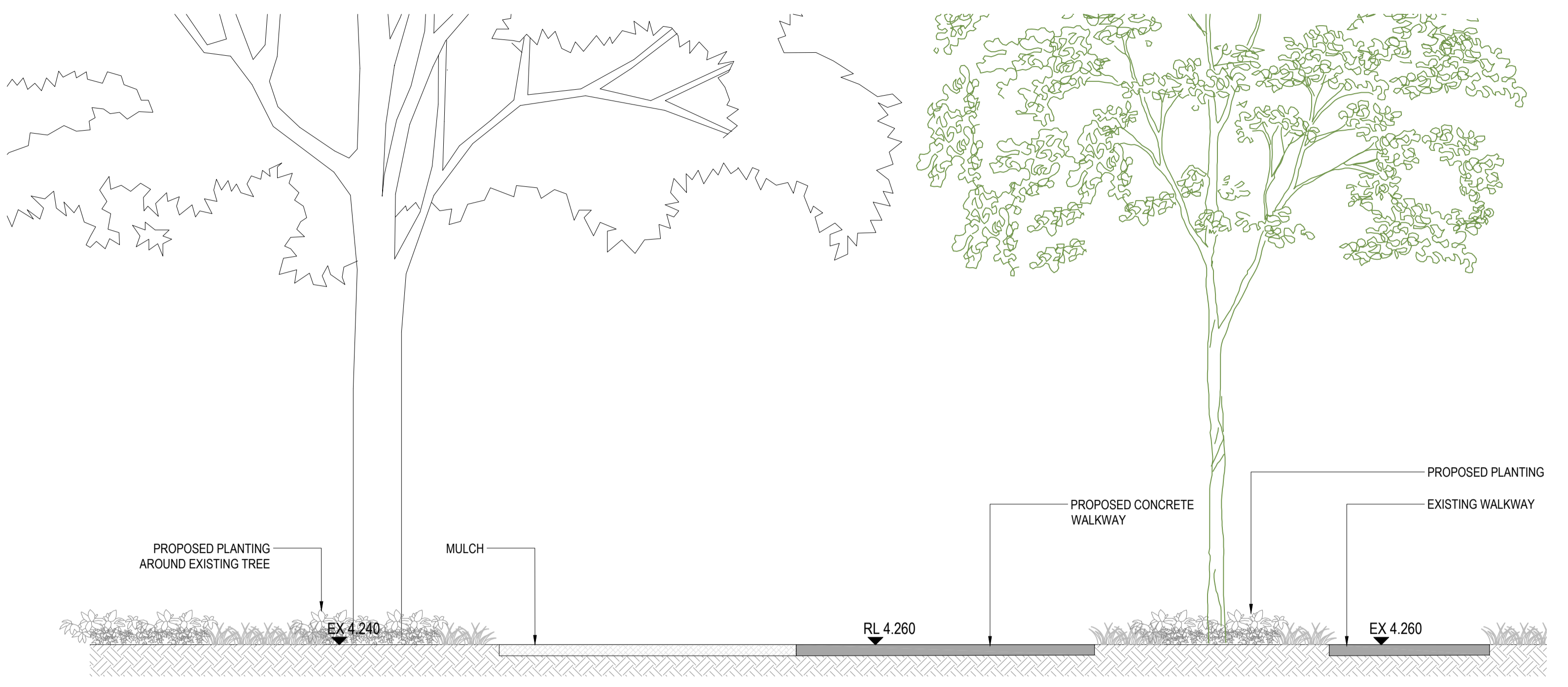
PROJECT PROPOSED ANCILLARY WORKS AT NARRABEEN NORTH PUBLIC SCHOOL IN A MAPPED COASTAL WETLAND AREA.
 NARRABEEN NORTH PUBLIC SCHOOL
 TITLE PLANTING PLANS - SHEET 04

DRAWN BY	JG	REVISION	A
SCALES	1:100 @A1		
PLOT DATE	26 October 2022		
PROJECT N°	P22-024		
DRAWING N°	LA-DD-P-2004		

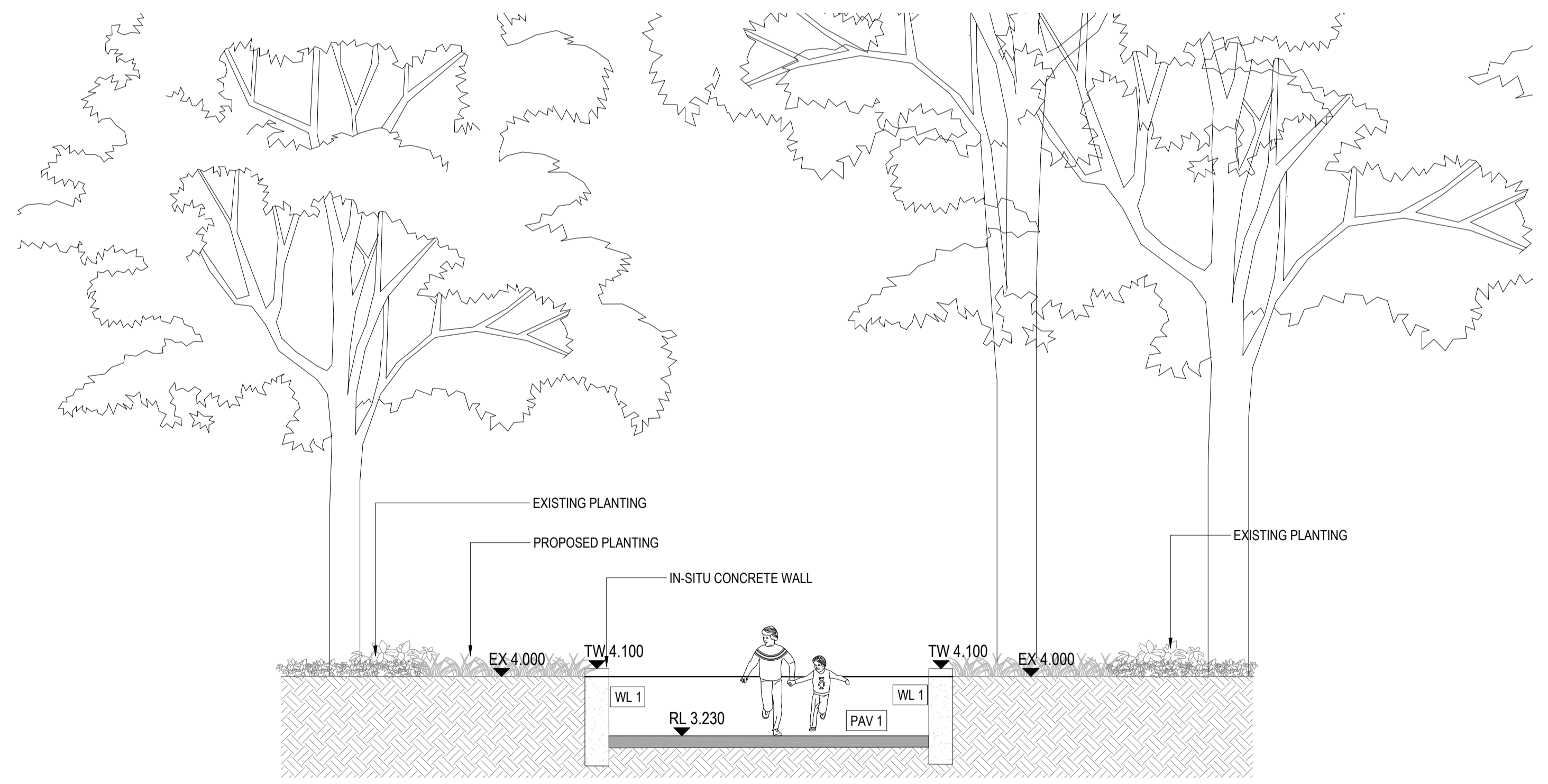
PLOTTED :



A SECTION
1 : 50

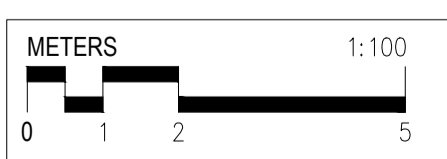


B SECTION
1 : 50



C SECTION
1 : 50




 THIS PLAN IS TO BE READ IN CONJUNCTION WITH THE CONDITIONS OF DEVELOPMENT CONSENT
 DA2023/0127



© Copyright DesignInc Sydney Pty Limited
 Norman Architects
 14/11/2022

No	DATE	REVISIONS	BY
A	14/11/2022	ISSUED FOR DESIGNATED DEVELOPMENT	JG

CLIENT

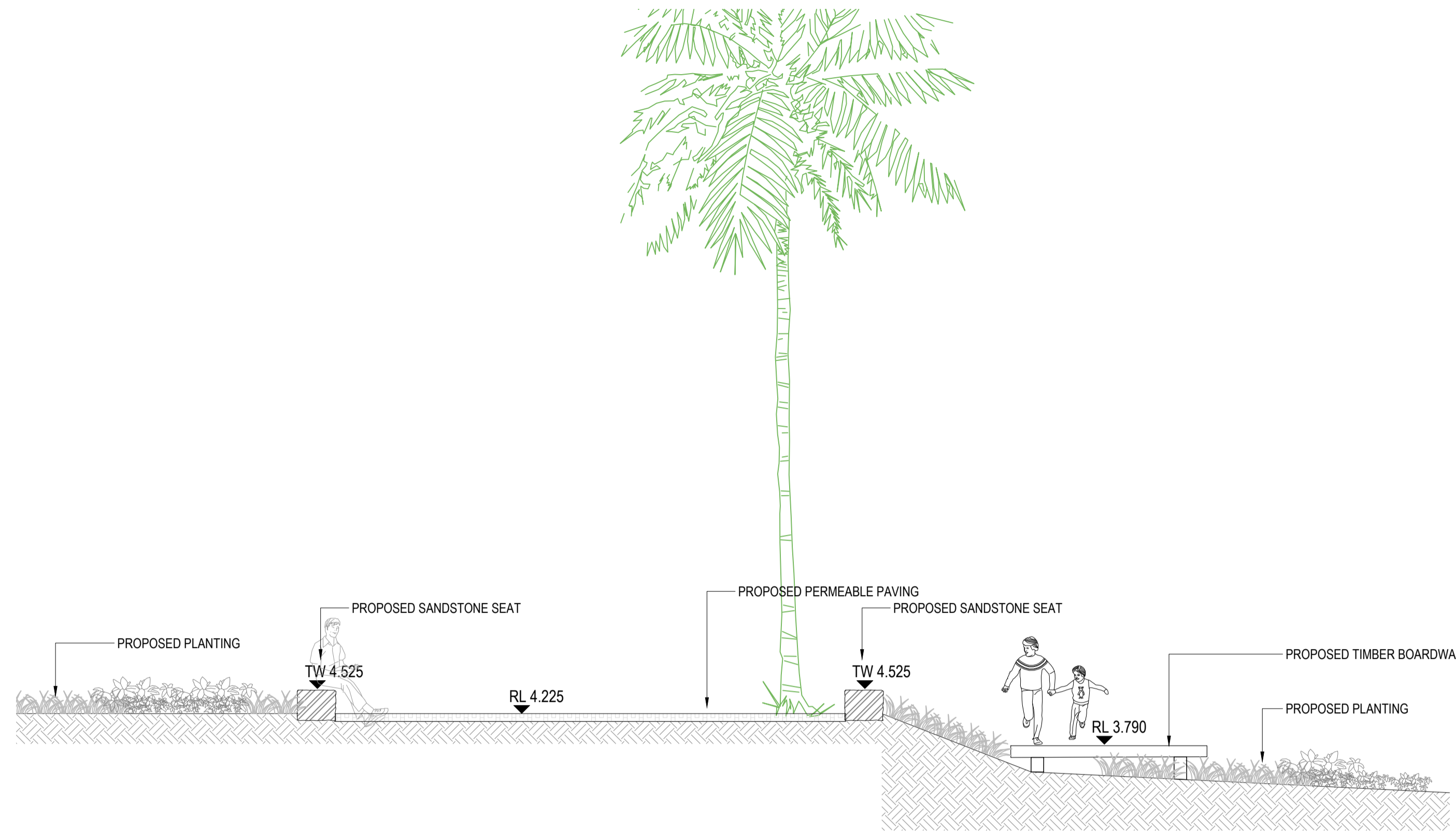



DesignInc
 Level 14, 85 Castlereagh St, Sydney NSW 2000
 +61 2 8905 7100 sydney@designinc.com.au


PROJECT	PROPOSED ANCILLARY WORKS AT NARRABEEN NORTH PUBLIC SCHOOL IN A MAPPED COASTAL WETLAND AREA.	
TITLE	SECTION/ELEVATION - SHEET 01	

DRAWN BY	JG	REVISION	A
SCALES	1:50 @A1		
PLOT DATE	26 October 2022		
PROJECT N°.	P22-024		
DRAWING N°.	LA-DD-P-3004		

PLOTTED :

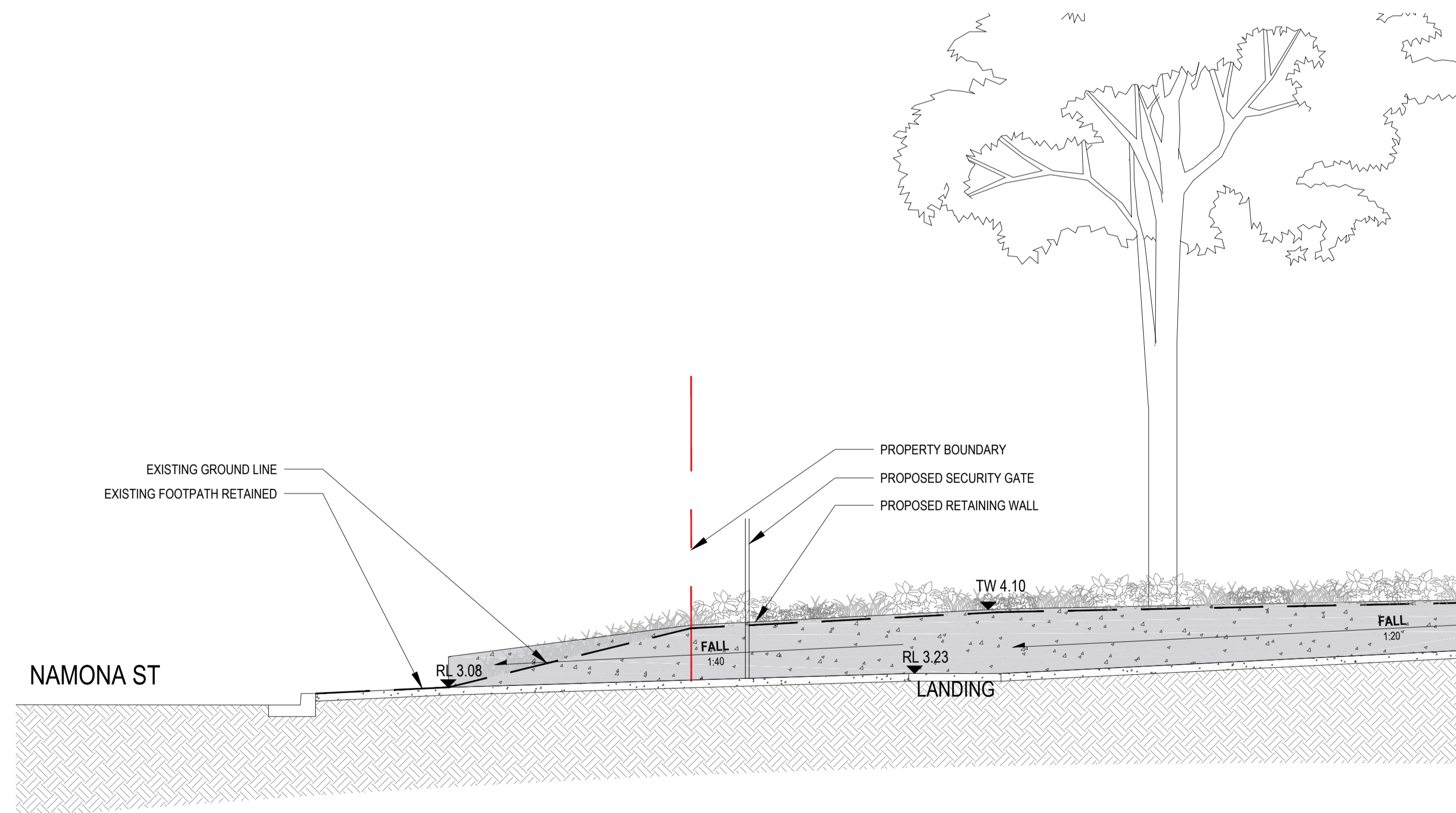


A SECTION
1 : 50

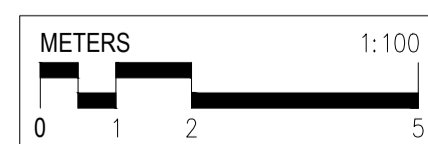


THIS PLAN IS TO BE READ IN CONJUNCTION WITH THE CONDITIONS OF DEVELOPMENT CONSENT

 DA2023/0127



B SECTION
1 : 50



© Copyright DesignInc Sydney Pty Limited
 Norman Architects
 Ian Armstrong 7269 | Richard Doves 8126 | Cathryn Drew-Bradley 7269
 | Mary Anne McGinn 10940

No	DATE	REVISIONS	BY
A	14/11/2022	ISSUED FOR DESIGNATED DEVELOPMENT	JG

CLIENT



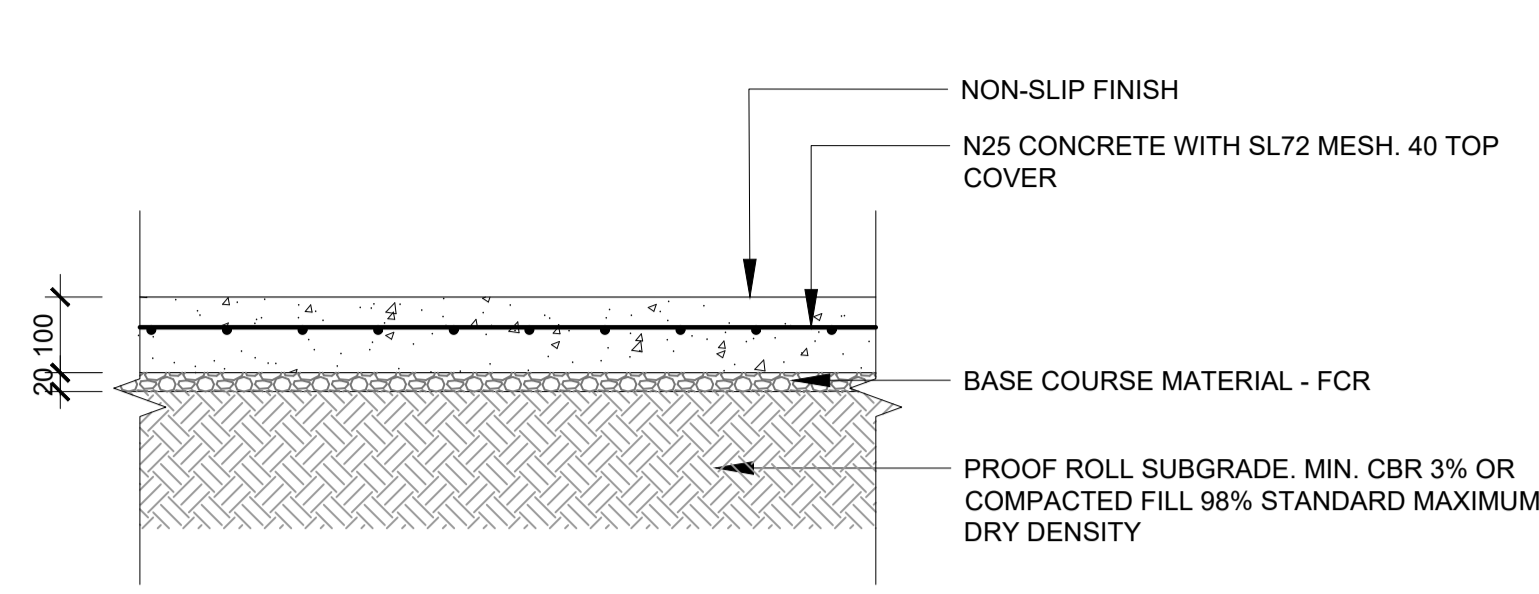
DesignInc

Level 14, 85 Castlereagh St, Sydney NSW 2000
 +61 2 8905 7100 sydney@designinc.com.au

PROJECT PROPOSED ANCILLARY WORKS AT NARRABEEN NORTH PUBLIC SCHOOL IN A MAPPED COASTAL WETLAND AREA.
 NARRABEEN NORTH PUBLIC SCHOOL
 TITLE SECTION/ELEVATION - SHEET 02

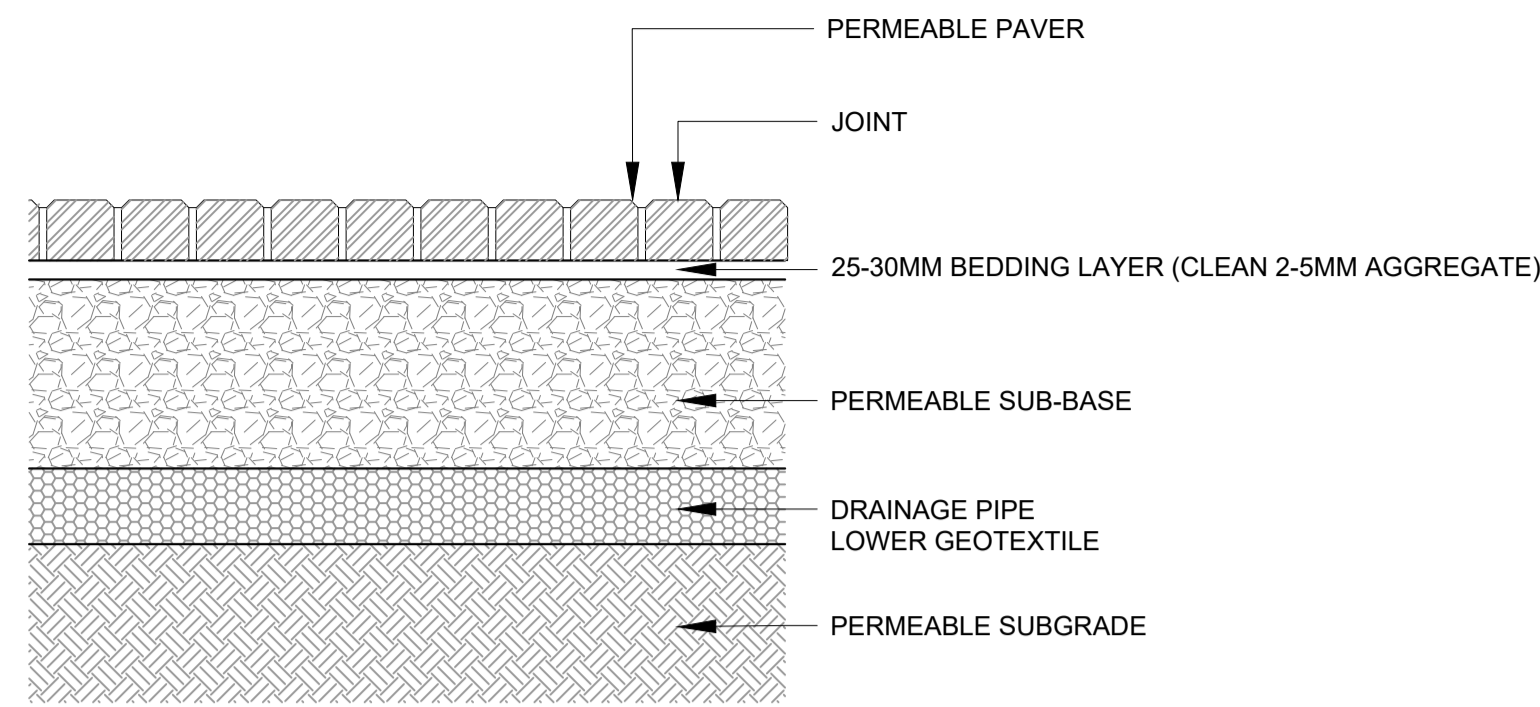
DRAWN BY	JG	REVISION	A
SCALES	1:50 @A1		
PLOT DATE	26 October 2022		
PROJECT N°.	P22-024		
DRAWING N°.	LA-DD-P-3005		

PLOTTED :

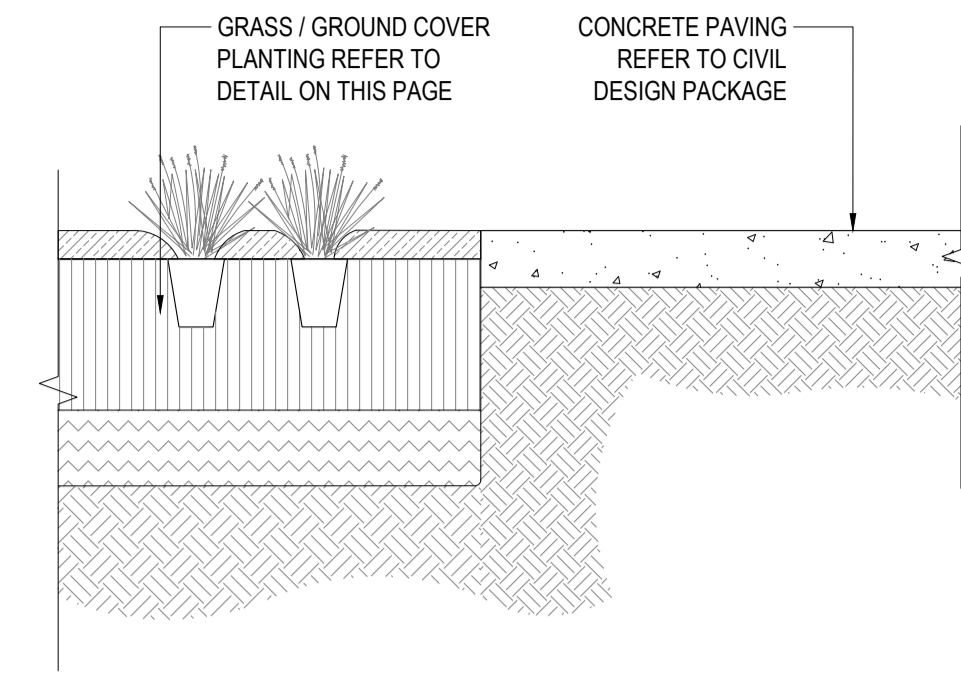


NOTE: DETAIL AS PER CIVIL DRAWINGS - REFER TO FOR FURTHER DETAILS AND SPECIFICATION

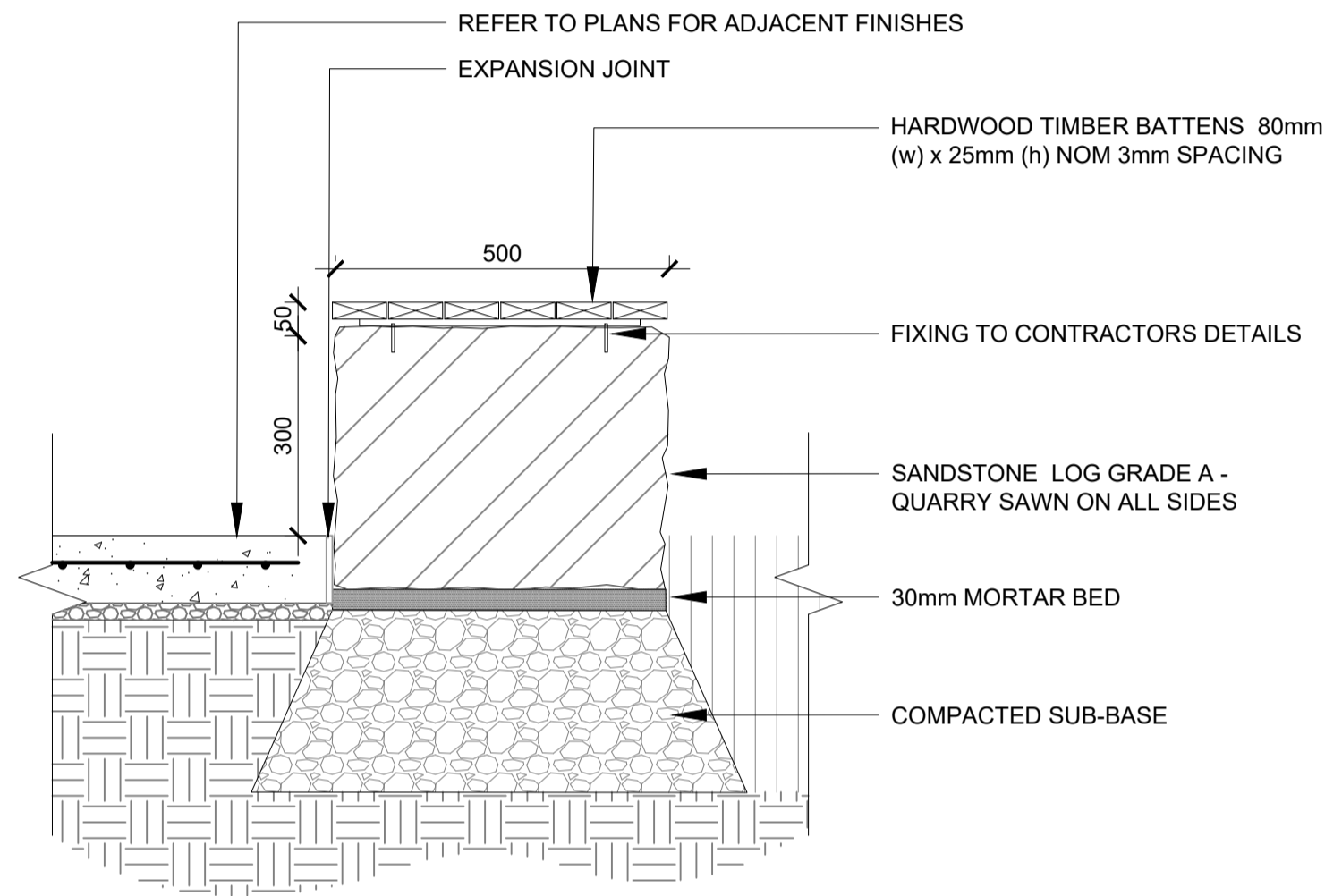
1 INSITU CONCRETE PAVING
1 : 10 @ A1



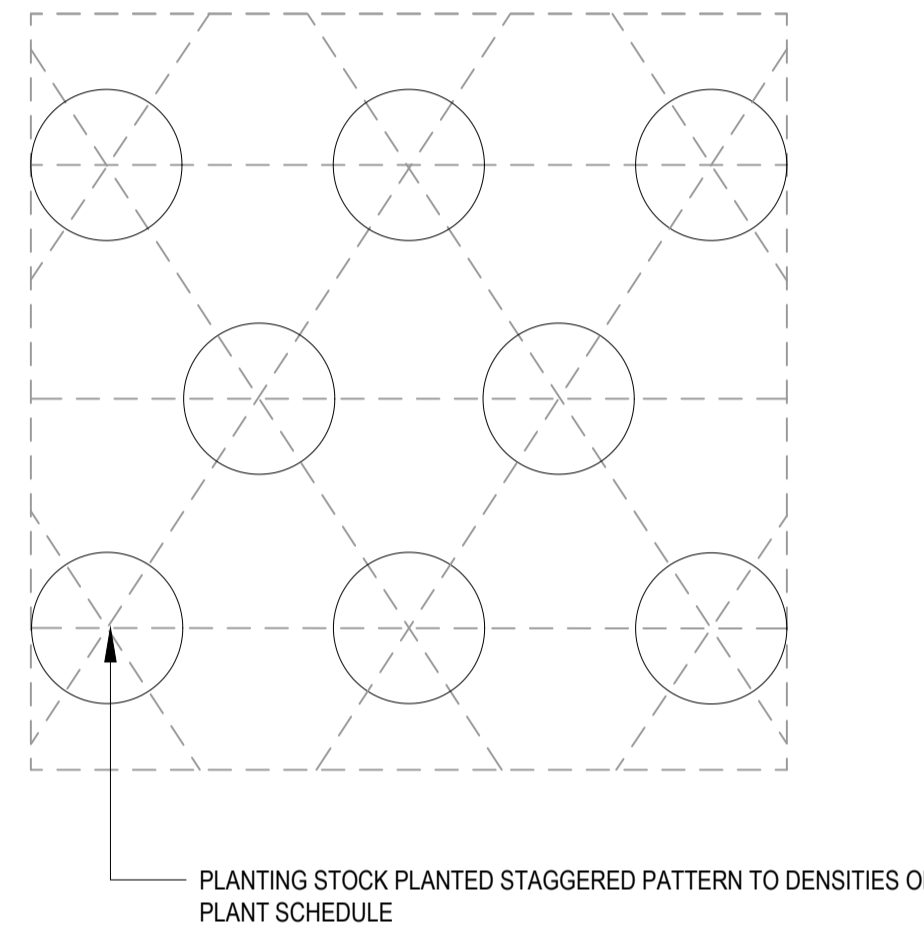
4 PERMEABLE PAVING
1 : 10 @ A1



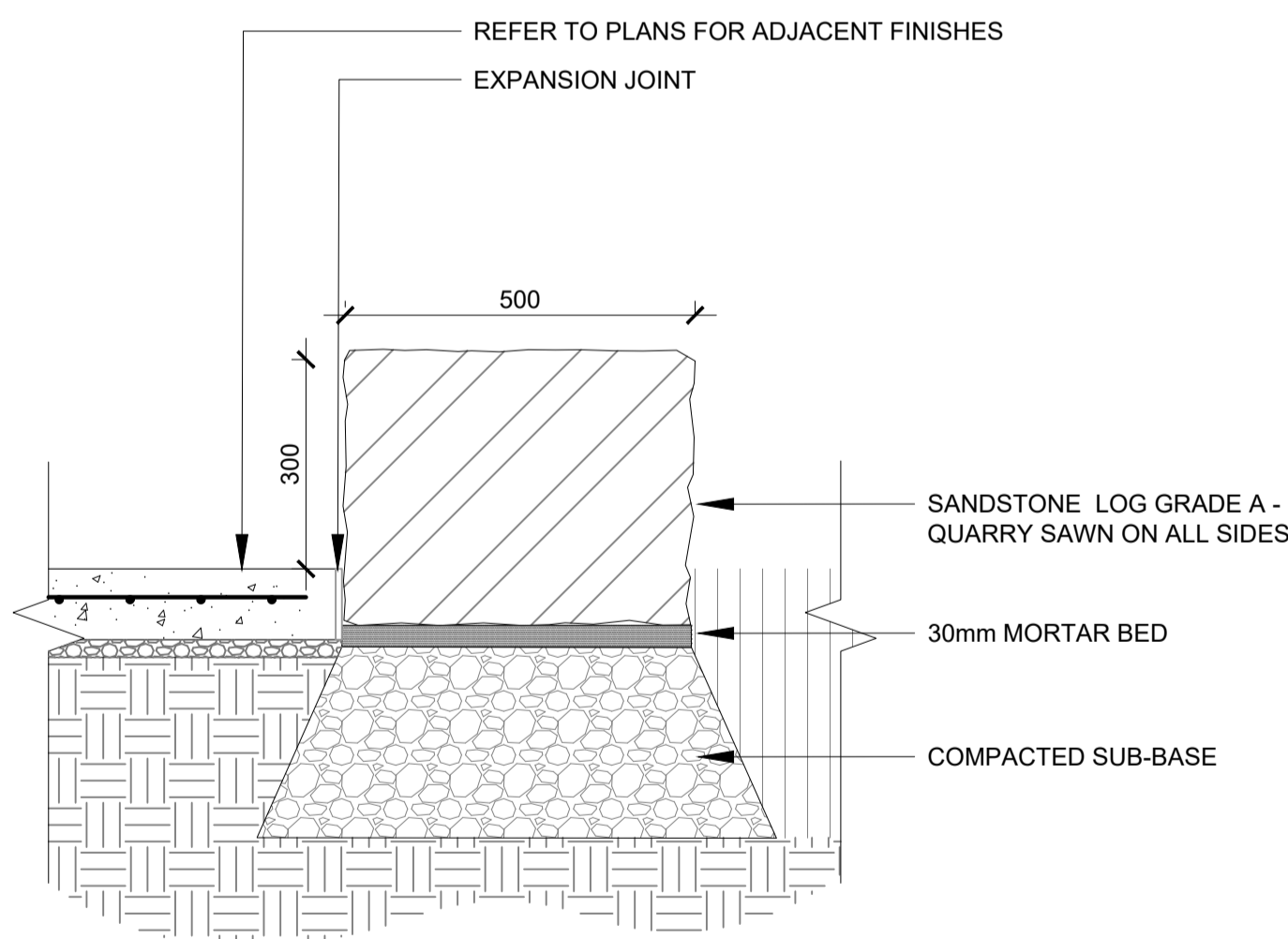
7 IN-SITU CONCRETE PAVING TO PLANTING
1 : 20 @ A1



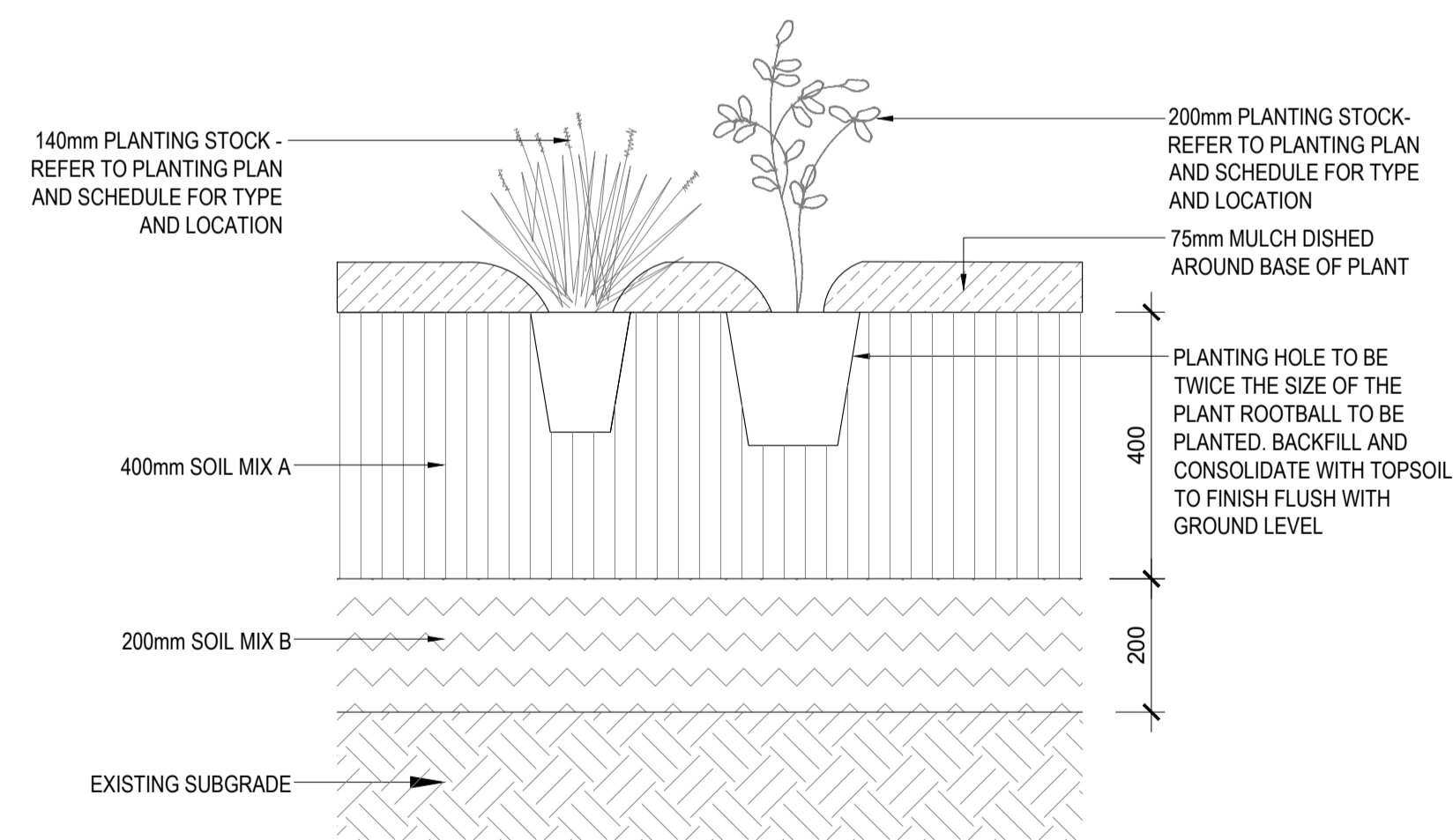
2 SANDSTONE SEAT
1 : 10 @ A1



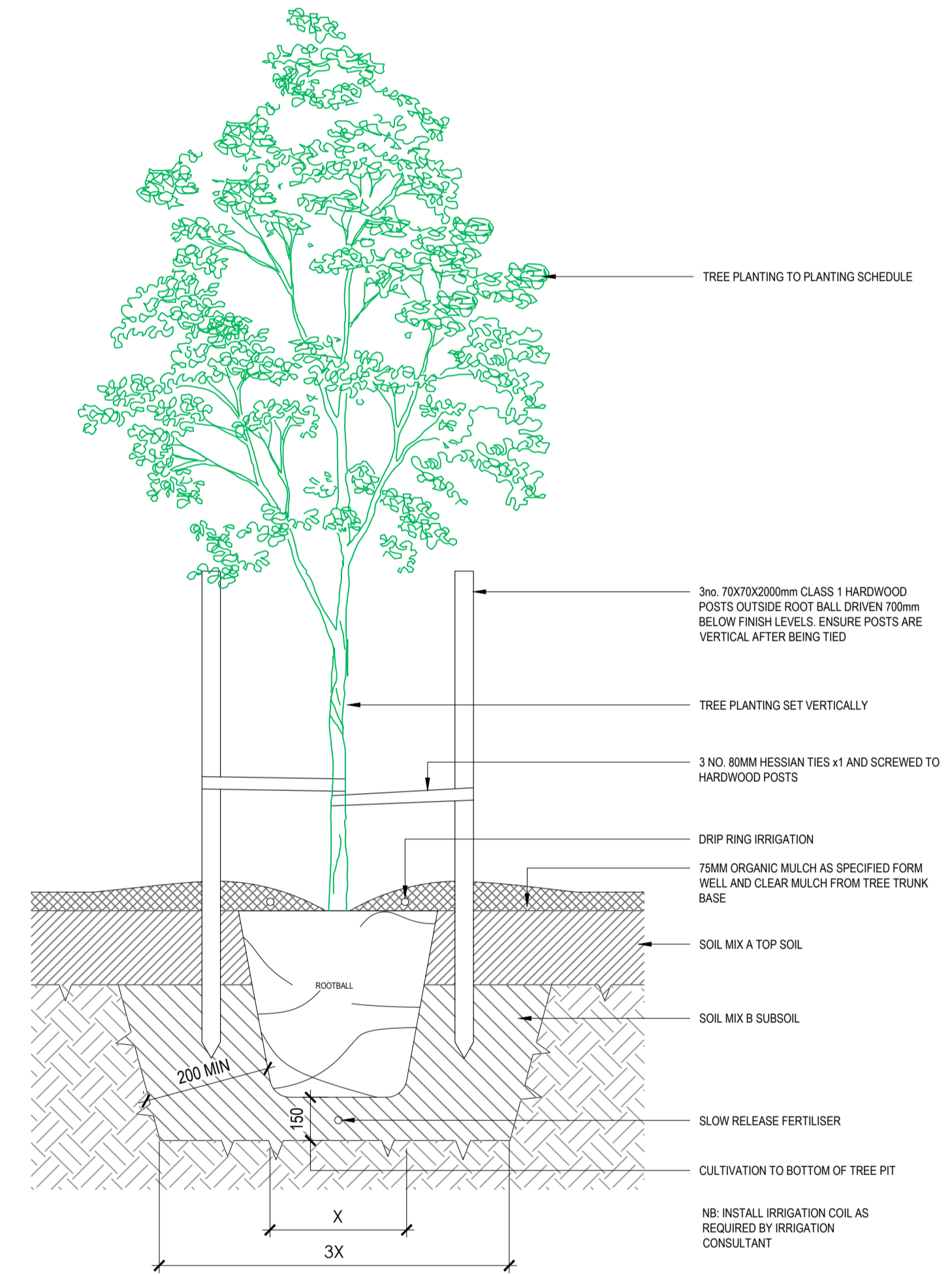
5 TYPICAL PLANTING ARRANGEMENT
1 : 10 @ A1



3 SANDSTONE SEAT
1 : 10 @ A1



6 TYPICAL PLANTING
1 : 10 @ A1



8 TYPICAL TREE PLANTING
1 : 20 @ A1

THIS PLAN IS TO BE READ IN CONJUNCTION WITH THE CONDITIONS OF DEVELOPMENT CONSENT
DA2023/0127

© Copyright DesignInc Sydney Pty Limited			
Normanville Architects 100 Amberg / 7501 Richard Doves 8126 Cathryn Drew-Bradin 7269 1 May Anne McQueen 10948			
No	DATE	REVISIONS	BY
A	14/11/2022	ISSUED FOR DESIGNATED DEVELOPMENT	JG



DesignInc
Level 14, 85 Castlereagh St, Sydney NSW 2000
+61 2 8905 7100 sydney@designinc.com.au

PROJECT PROPOSED ANCILLARY WORKS AT NARRABEEN NORTH PUBLIC SCHOOL IN A MAPPED COASTAL WETLAND AREA.
NARRABEEN NORTH PUBLIC SCHOOL
TITLE TYPICAL DETAILS - SHEET 01

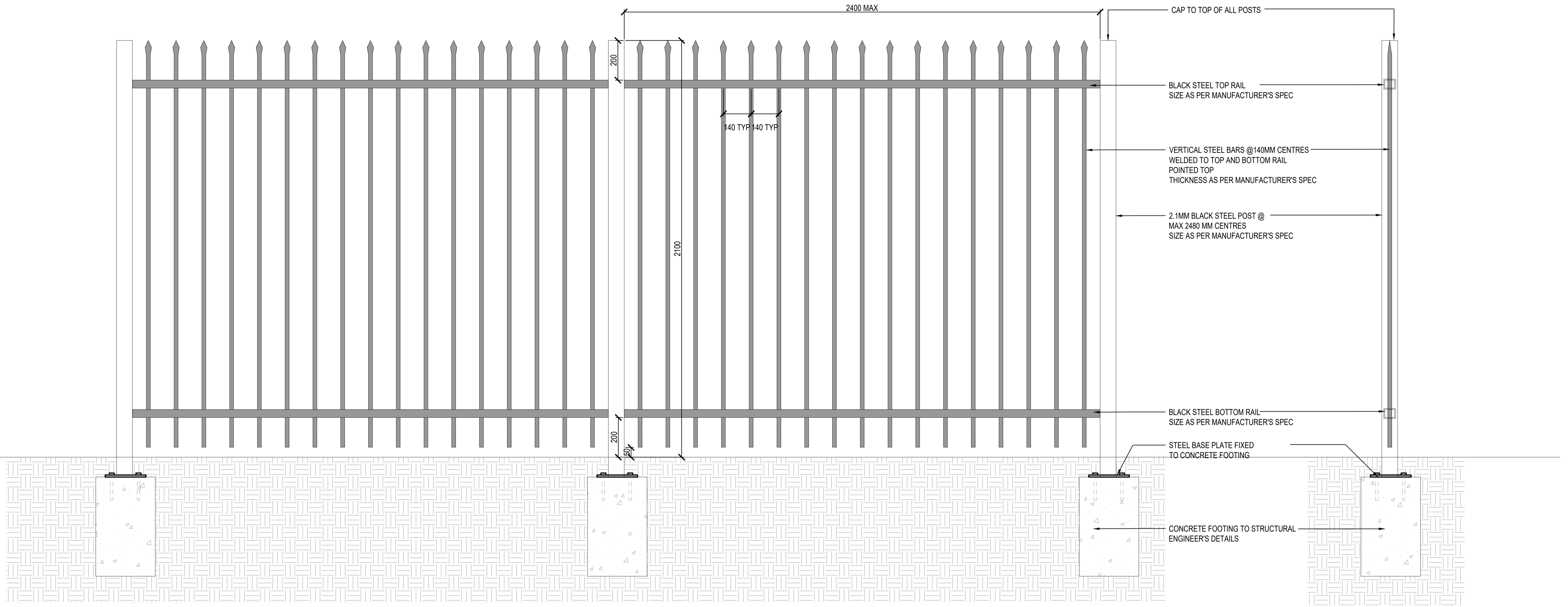
DRAWN BY	JG	REVISION	
SCALES	AS SHOWN		
PLOT DATE	26 October 2022		
PROJECT N°.	P22-024		
DRAWING N°.	LA-DD-P-4001		A



 northern beaches council

THIS PLAN IS TO BE READ IN CONJUNCTION WITH THE CONDITIONS OF DEVELOPMENT CONSENT

 DA2023/0127



1 FENCE
 1:10 @ A1

<small>© Copyright DesignInc Sydney Pty Limited</small> <small>Narrabreen Architects</small> <small>144 Amberg 7260 Richard Doves 8126 Cathryn Drew-Bradley 7269</small> <small>1 May Anne McQueen 10948</small>			
No	DATE	REVISIONS	BY
A	14/11/2022	ISSUED FOR DESIGNATED DEVELOPMENT	JG

CLIENT

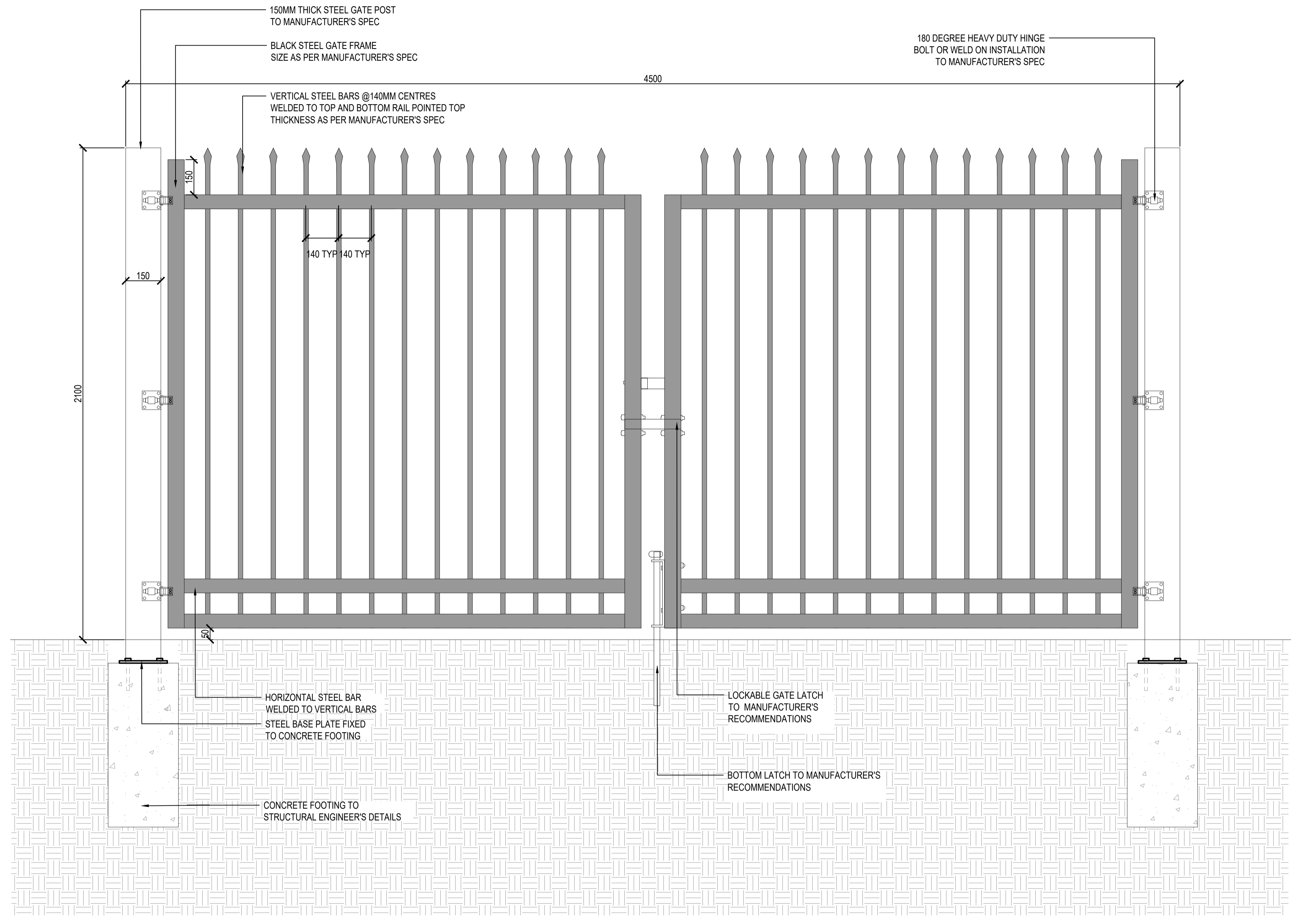
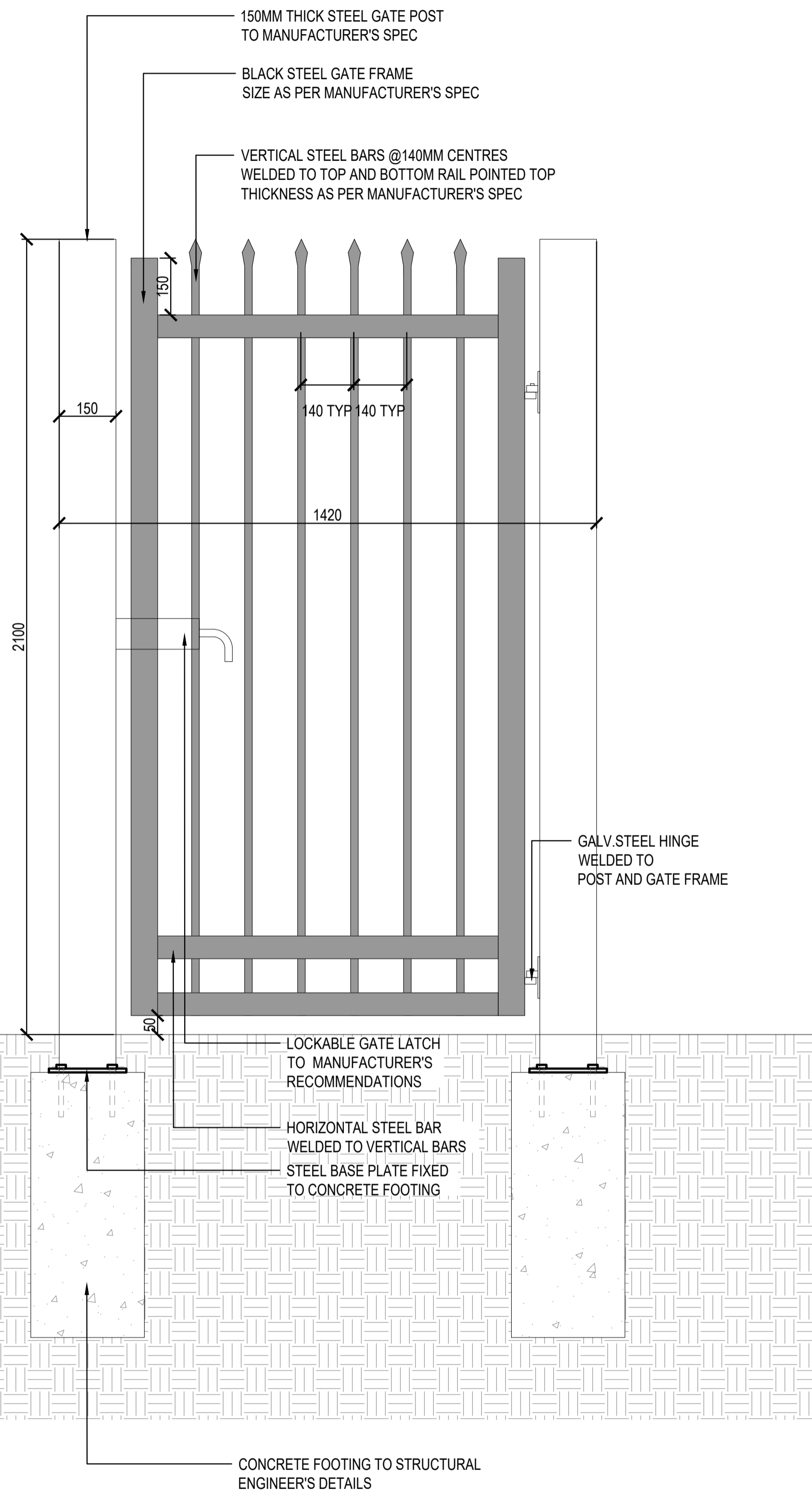


DesignInc
Level 14, 85 Castlereagh St, Sydney NSW 2000
+61 2 8905 7100 sydney@designinc.com.au

PROJECT PROPOSED ANCILLARY WORKS AT NARRABEEN NORTH PUBLIC SCHOOL IN A MAPPED COASTAL WETLAND AREA.
NARRABEEN NORTH PUBLIC SCHOOL
 TITLE TYPICAL DETAILS - SHEET 03

DRAWN BY	JG	REVISION	
SCALES	1:10 @ A1		
PLOT DATE	26 October 2022		
PROJECT N°.	P22-024	DRAWING N°.	LA-DD-P-4003
			A


 northern beaches council
THIS PLAN IS TO BE READ IN CONJUNCTION WITH THE CONDITIONS OF DEVELOPMENT CONSENT
 DA2023/0127





1 GATE
 1 : 10 @ A1

2 FENCE
 1 : 10 @ A1

© Copyright DesignInc Sydney Pty Limited Northmead Architects 201 Armistrong Road Richmond Hills NSW 2171 1 May Avenue NSW 1588			
	A	14/11/2022	ISSUED FOR DESIGNATED DEVELOPMENT
	No	DATE	REVISIONS

	JG
BY	










CLIENT




 Level 14, 85 Castlereagh St, Sydney NSW 2000
 +61 2 8905 7100 sydney@designinc.com.au






PROJECT PROPOSED ANCILLARY WORKS AT NARRABEEN NORTH PUBLIC SCHOOL IN A MAPPED COASTAL WETLAND AREA.
 NARRABEEN NORTH PUBLIC SCHOOL
 TITLE TYPICAL DETAILS - SHEET 04



DRAWN BY	JG
SCALES	1:10 @ A1
PLOT DATE	26 October 2022
PROJECT N°.	P22-024
DRAWING N°.	LA-DD-P-4004
REVISION	A

PLOTTED :

GENERAL MATERIAL SCHEDULE						
HARD LANDSCAPE						
CODE	MATERIAL	DESCRIPTION	SUPPLIER	NOTE	LOCATION	IMAGE
PAV 1	CONCRETE TYPE 1	PEDESTRIAN GRADE CONCRETE PAVEMENT COLOUR: Natural Grey ; Aggregate colour: Sandstone, camel, jasper, graphite FINISH: Light broom MATERIAL: Combined with Off-white cement or Blended cement with crushed river gravel.	METROMIX CONCRETE W: www.metromix.com.au P: (02) 9946 7400 Or similar and approved	Concrete to be sealed with: Product: Sealer's Choice Gold - Rapid Cure Supplier: B.T.S. Sealing http://www.baileysradservice.com.au/ Contractor to allow 3 (x 1m) sample panels for approval	REFER TO PLANS	
PAV 2	CONCRETE PAINTED	PEDESTRIAN GRADE CONCRETE WITH COLOURED OVERLAY AND PATTERN PRODUCT: STYLEPAVE COLOURS: TBC FINISH: LIGHT BROOM	CONCRETE COLOUR SYSTEMS W: www.concretecolourssystem.com.au E: info@concretecolourssystem.com.au P: (02) 9677 1056 Or similar and approved	INSTALL TO MANUFACTURERS SPECIFICATIONS AND GUIDELINES	COLA	INDICATIVE ONLY 
PAV 3	PERMEABLE PAVING	PRODUCT: ECO-TRIHEX 80 MAIN COLOUR: CHARCOAL HIGHLIGHT COLOUR: NATURAL GREY SIZE: (L) 181mm x (D) 89mm x (H) 80mm	ADBRI MASONRY W: www.adbrimasonry.com.au P: 1300 365 565 Or similar and approved	REFER TO ENGINEER DETAILS	REFER TO PLANS	
PAV 3A	PERMEABLE PAVING EDGE	PRODUCT: ECOPAWE 80 COLOUR: CHARCOAL SIZE: (L) 226mm x (D) 111mm x (H) 80mm	ADBRI MASONRY W: www.adbrimasonry.com.au P: 1300 365 565 Or similar and approved	REFER TO ENGINEER DETAILS	ALONG EDGE OF ALL PAV 3	
BDWI	BOARDWALK	FIBRE REINFORCED PLASTIC BOARDWALK AND PLATFORM PRODUCT: Moulded Grating Mini Mesh CODE: SKU MG19 COLOUR: Slate Grey Size: 1226mm x 2440mm x 30mm FINISH: Standard grit (G), standard non-slip surface MP5 grating resin (P) Phenolic Resin	GRP AUSTRALIA W: www.grpaustralia.com.au P: (07) 3252 1244 Or similar and approved	INSTALL TO MANUFACTURERS SPECIFICATIONS AND GUIDELINES	REFER TO PLANS	
EDG 1	STEEL EDGE	PRODUCT: 150mm Straightcurve Rigidline W/S 2.2m CODE: TS-SR-G-5.48 DIMENSION: (H) 150mm x (L) 2200mm FINISH: Galv/Inised steel	AUSTRALIAN NATIVE LANDSCAPES W: www.aniscape.com.au P: (02) 9450 1444 Or similar and approved	INSTALL TO MANUFACTURERS SPECIFICATIONS AND GUIDELINES	REFER TO PLANS	
SL	SANDSTONE LOG	PRODUCT: Sandstone log COLOUR: Medium brown FINISH: Grade A, 1st Grade, Quarry sawn DIMENSIONS: (L) 1000mm x (W) 500mm x (H) 500mm	GOSFORD QUARRIES W: www.gosfordquarries.com.au E: sales@gosfordquarries.com.au P: (02) 8585 8282 Or similar and approved		REFER TO PLANS	
SB	SANDSTONE BOULDERS	PRODUCT: Sandstone boulders COLOUR: Medium brown FINISH: Split face boulders DIMENSIONS: Between (L) 500mm x (W) 500mm x (H) 500mm and (L)1500mm x (W) 1500mm (H) 1500mm	GOSFORD QUARRIES W: www.gosfordquarries.com.au E: sales@gosfordquarries.com.au P: (02) 8585 8282 Or similar and approved		REFER TO PLANS	
WL 1	CONCRETE WALL	IN-SITU CONCRETE WALL FINISH: Class 2 off-white concrete, 30mm chamfer top to all exposed edges			TO CONTRACTORS SPECIFICATION	
LM 1	PAINTED SURFACE	SURFACE PAINT FOR HANDBALL AND BASKETBALL COURTS WITH LINE MARKING PRODUCT: Stylepave Overlay COLOUR: White lines, blue, yellow, red and orange squares	CONCRETE COLOUR SYSTEMS W: www.concretecolourssystem.com.au E: info@concretecolourssystem.com.au P: (02) 9677 1056 Or similar and approved	INSTALL TO MANUFACTURERS SPECIFICATIONS AND GUIDELINES	REFER TO PLANS	

PLAY						
CODE	ITEM	MATERIAL/PRODUCT		NOTES		
NP1	NATURE PLAY - LOGS	PRODUCT: NATURE PLAY STEP LOGS COLOUR: - FINISH: NATURAL AUSTRALIAN HARDWOOD SIZE: VARYING HEIGHTS: 300mm, 450mm, 600mm	IMAGINATION PLAY W: www.imaginationplay.com.au P: (02) 9066 9058 Or similar and approved	INSTALL TO MANUFACTURERS SPECIFICATIONS AND GUIDELINES	NATURE PLAY	
NP2	NATURE PLAY - BALANCING BEAMS	PRODUCT: NATURE PLAY BALANCE BEAMS COLOUR: - FINISH: NATURAL AUSTRALIAN HARDWOOD DIMENSIONS: (L) 3000mm x (W) 400mm x (H) 300mm	IMAGINATION PLAY W: www.imaginationplay.com.au P: (02) 9066 9058 Or similar and approved	INSTALL TO MANUFACTURERS SPECIFICATIONS AND GUIDELINES	NATURE PLAY	
SFM1	SOFT FALL MULCH	PRODUCT: CERTIFIED SOFTFALL PLAYGROUND MULCH COLOUR: - FINISH: PINE BARK FINES DIMENSIONS: 3-8mm	OZLANDSCAPE SUPPLIES W: www.ozlandscapesupplies.com.au P: (02) 4659 4999 Or similar and approved	MUST COMPLY WITH AS/NZS 4422:1996 PLAYGROUND SURFACING	NATURE PLAY	

NEW FURNITURE ITEMS						
CODE	MATERIAL	DESCRIPTION	SUPPLIER	NOTES	LOCATION	IMAGE
BIK 1	BIKE HOOP	BIKE HOOP COMPLYING WITH AS2690.3 CLASS 3 PRODUCT: Semi hoop CODE: BST03 FIXING: Surface mounted according to manufacturers specifications PRODUCT: Stylepave overlay FINISH: Stainless steel	STREET FURNITURE AUSTRALIA W: www.streetfurniture.com E: new@streetfurniture.com P: (02) 8774 8888 Or similar and approved	INSTALL TO MANUFACTURERS SPECIFICATIONS AND GUIDELINES	REFER TO PLANS	
BIN	RIM BIN	5 RIM BINS (SAUSER BASE/HOLES) HEIGHT: 790mm LID RADIUS: 285mm FINISH: POWDER COATED WHITE PEARL	STREET FURNITURE AUSTRALIA	INSTALL TO MANUFACTURERS SPECIFICATIONS AND GUIDELINES	REFER TO PLANS	
BN 1	BENCH 1	COMPOSITE TIMBER BENCH ATTACHED TO TOP OF SANDSTONE LOG (SL) FIXING: Plinth fixed to top of wall	TO CONTRACTORS SPECIFICATION	TO CONTRACTORS SPECIFICATION	REFER TO PLANS AND DETAILS FOR DIMENSIONS AND LOCATIONS	
BN 2	BEACH 2	COMPOSITE TIMBER BENCH ATTACHED TO TOP OF INSITU CONCRETE WALL (WL1) FIXING: Plinth fixed to top of wall PRODUCT: FINISH:	TO CONTRACTORS SPECIFICATION		REFER TO PLANS AND DETAILS FOR DIMENSIONS AND LOCATIONS	
FN 1	SECURITY FENCE	BLACK TUBULAR SECURITY FENCE FIXING: Plinth fixed to top of wall PRODUCT: Securastop NSW School Security Fencing FINISH: Pregalv inised steel hollow tube, finish polyester powder coat and thermoset powder coatings to metal in black DIMENSION: 2100mm (H)	BLUEDOG FENCES AUSTRALIA W: www.bluedogfences.com.au E: sales@bluedogfences.com.au P: 1800 860 425 Or similar and approved	INSTALL TO MANUFACTURERS SPECIFICATIONS AND GUIDELINES	REFER TO PLANS	
FN 2	SECURITY FENCE	BLACK TUBULAR SECURITY FENCE FIXING: Plinth fixed to top of wall PRODUCT: Securastop NSW School Security Fencing FINISH: Pregalv inised steel hollow tube, finish polyester powder coat and thermoset powder coatings to metal in black DIMENSION: 1800mm (H)	BLUEDOG FENCES AUSTRALIA W: www.bluedogfences.com.au E: sales@bluedogfences.com.au P: 1800 860 425 Or similar and approved	INSTALL TO MANUFACTURERS SPECIFICATIONS AND GUIDELINES	REFER TO PLANS	
G 1	SWINGING GATE	DOUBLE BLACK TUBULAR SECURITY SWINGING GATE FIXING: Plinth fixed to top of wall PRODUCT: Securastop NSW School Security Gate FINISH: Pregalv inised steel hollow tube, finish polyester powder coat and thermoset powder coatings to metal in black DIMENSION: 2100mm (H)	BLUEDOG FENCES AUSTRALIA W: www.bluedogfences.com.au E: sales@bluedogfences.com.au P: 1800 860 425 Or similar and approved	INSTALL TO MANUFACTURERS SPECIFICATIONS AND GUIDELINES	REFER TO PLANS	
G 2	SWINGING GATE	BLACK TUBULAR SECURITY SWINGING GATE FIXING: Plinth fixed to top of wall PRODUCT: Securastop NSW School Security Gate FINISH: Pregalv inised steel hollow tube, finish polyester powder coat and thermoset powder coatings to metal in black DIMENSION: 1800mm (H)	BLUEDOG FENCES AUSTRALIA W: www.bluedogfences.com.au E: sales@bluedogfences.com.au P: 1800 860 425 Or similar and approved	INSTALL TO MANUFACTURERS SPECIFICATIONS AND GUIDELINES	REFER TO PLANS	

SOFT LANDSCAPE						
CODE	MATERIAL	DESCRIPTION	SUPPLIER	NOTES		
MUL 1	MULCH	EUCALYPTUS ORGANIC MULCH PRODUCT: Eucy mulch COLOUR: Light Tan DIMENSION: 15mm	AUSTRALIAN NATIVE LANDSCAPES W: www.aniscape.com.au P: (02) 9450 1444 Or similar and approved	TO BE PLACED THROUGH GARDEN BEDS AND ON TRAFFICABLE MULCH AREA	GARDEN BEDS AND TRAFFICABLE MULCH AREAS	
TU1	TURF	PRODUCT: Kikuyu turf	AUSTRALIAN NATIVE LANDSCAPES W: www.aniscape.com.au P: (02) 9450 1444 Or similar and approved		REFER TO PLANS	
	PLANTING BEDS - TOPSOIL (IMPORTED)	BLENDED SOIL MIX CONTAINING SANDY LOAM (80%), & ORGANIC COMPOST (20%) PLANTING BEDS, 300mm DEPTH HORIZON A HORIZON B - SUBSOIL	AUSTRALIAN NATIVE LANDSCAPES W: www.aniscape.com.au P: (02) 9450 1444 Or similar and approved	SITE WON TOPSOIL MAY BE USED AS AN ALTERNATIVE IF SUITABILITY IS CONFIRMED VIA SOIL TESTING. SEEK APPROVAL PRIOR TO USE. MUST MEET REQUIREMENTS SET OUT IN AS 4419 'SOILS FOR LANDSCAPING AND GARDEN USE'	PROPOSED GARDEN BEDS	
	STAKES	PROVIDE 3N.O. 50mm x 50mm x 2400mm HW STAKES PER NEW TREE, SECURED WITH 50mm HESSIAN TIES	AUSTRALIAN NATIVE LANDSCAPES W: www.aniscape.com.au P: (02) 9450 1444 Or similar and approved		SECURE TO NEW TREES	



THIS PLAN IS TO BE READ IN CONJUNCTION WITH THE CONDITIONS OF DEVELOPMENT CONSENT
 DA2023/0127

<p>© Copyright DesignInc Sydney Pty Limited Notwithstanding to whomsoever 11/11/2022 No DATE REVISIONS BY</p>	<p>CLIENT  </p>	<p style="text-align: center;">DesignInc</p> <p>Level 14, 85 Castlereagh St, Sydney NSW 2000 +61 2 8905 7100 sydney@designinc.com.au</p>	<p>PROJECT PROPOSED ANCILLARY WORKS AT NARRABEEN NORTH PUBLIC SCHOOL IN A MAPPED COASTAL WETLAND AREA. NARRABEEN NORTH PUBLIC SCHOOL TITLE MATERIAL SCHEDULES</p>	<p>DRAWN BY JG SCALES NTS PLOT DATE 26 October 2022 PROJECT NO. P22-024 DRAWING NO. LA-DD-P-0011</p>	<p>REVISION A</p>
--	---	--	---	--	------------------------------