
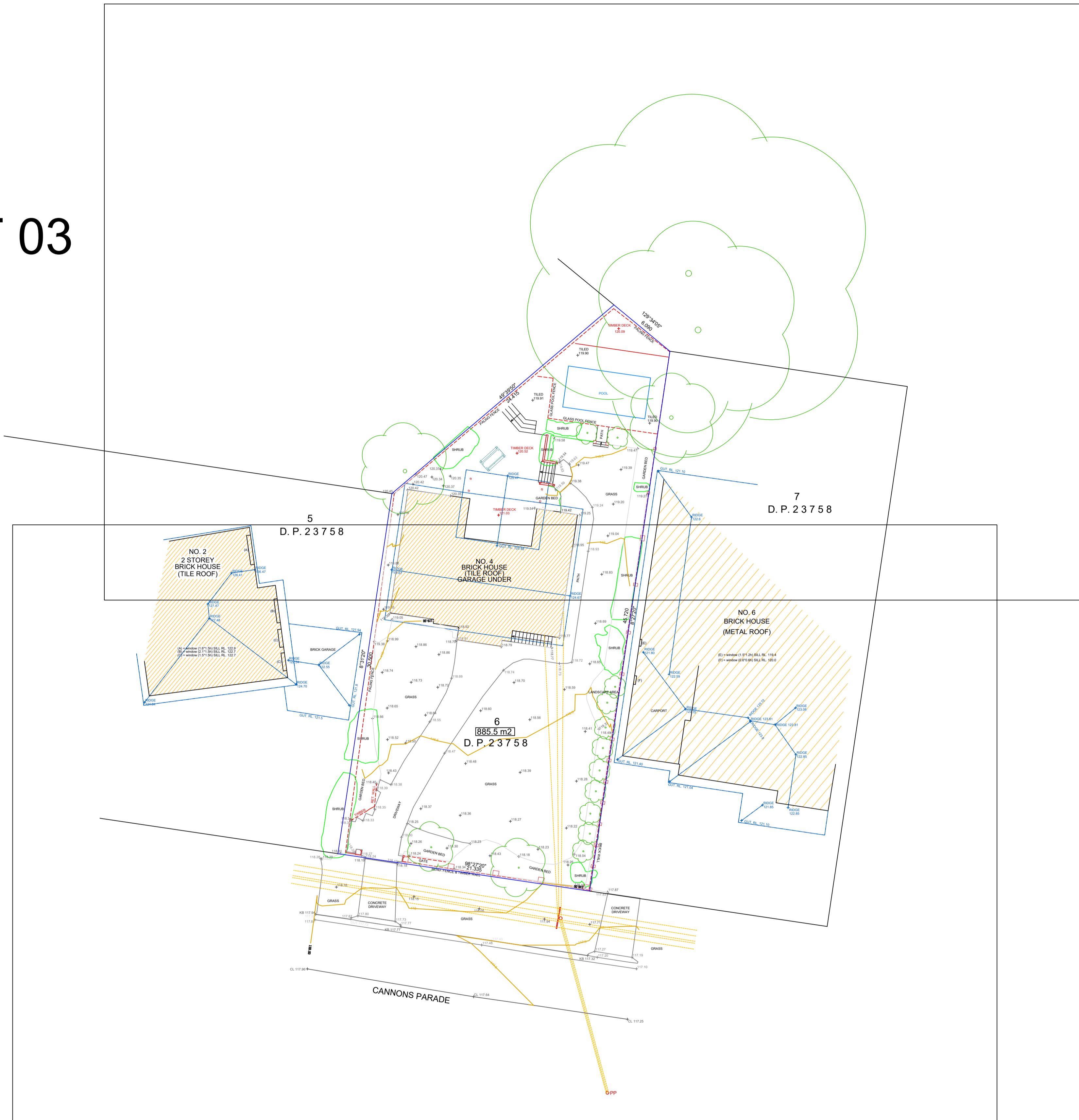


SHEET 03

SHEET 02



A1

LEGEND :

- PLPL - POLE-LIGHT
- PPLP - POWER & LIGHT POLE
- EP - POWER POLE
- TEL - TELSTRA PIT
- PSMH - MANHOLE COVER
- HYD - HYDRANT
- SV - STOP VALVE
- TG - TOP ROOF GUTTER
- TK - TOP UPRIGHT KERB
- TW - TOP WALL
- TL - TRAFFIC LIGHT
- SP - SIGN POST
- SC - STEEL COLUMN
- BOL - BOLLARD
- KB - TOP OF KERB
- TG - TOP OF GUTTER

GENERAL SURVEY NOTES:
 * THIS TITLEBLOCK IS AN INTEGRAL PART OF THIS DRAWING AND SHOULD NOT BE REMOVED
 * BOUNDARIES HAVE BEEN DEFINED BY SURVEY
 * CONTOUR INTERVAL 0.5m. CONTOURS ARE INDICATIVE OF LAND FORM.
 * SPOT LEVELS TAKE PRECEDENCE.
 * COORDINATE SYSTEM MGA 2020
 * LEVEL DATUM IS AHD
 * IT IS THE RESPONSIBILITY OF ANY USER OF THIS DATA TO ENSURE ANY OTHER DATA BEING INTEGRATED IS ON THE SAME COORDINATE SYSTEM
 * REFER TO THE FACE OF THE PLAN FOR TITLE NOTATIONS
 * REFER TO UTILITY PLAN AND REPORT FOR UNDERGROUND SERVICES

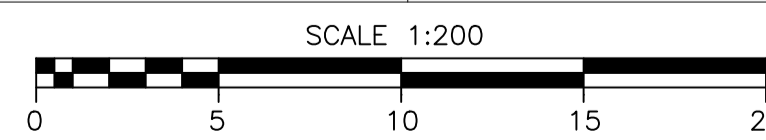
- FENCES
- OHP OVERHEAD ELECTRIC
- ROOF / AWNING



JOB REFERENCE : A4546
 DWG No. A4546 - TOP0
 SURVEYOR: JD
 DATE OF SURVEY: MAY 2024
 UTILITY LOCATOR: -

I/D 7453

SCOTT DEVERIDGE
 REGISTERED LAND SURVEYOR
 UNDER THE SURVEYING AND SPATIAL INFORMATION ACT, 2002



GDA 2020
 ORIGIN PM2785
 ORIENTATION DP1153606 + PM2785
 AHD ORIGIN PM2785

CLIENT : SEAN MUNRO
 PLAN IN RELATION TO :
 4 CANNONS PDE, FORESTVILLE
 SHOWING :
 TOPOGRAPHICAL SURVEY

PURPOSE: ENGINEERING DESIGN
 SHEET 01 OF 03

DIGITAL SURVEY SOLUTIONS
 UTILITY MAPPING
 SUITE 6.01, TRINITY II, TRINITY BUSINESS PARK
 39 DELHI ROAD, NORTH RYDE 2113
 SCOTT DEVERIDGE 0425 285 270
 www.astrea.com.au



© ASTREA 2024 - UNAUTHORISED USE IS PROHIBITED

REV	AMENDMENTS	DATE

