

Application to Modify a Consent (Section 96)

Made under the Environmental Planning and Assessment Act 1979 (Section 78A),
 Roads Act 1993 (Section 138), Local Government Act 1993 (Section 68) and
 Privacy and Personal Information Protection Act 1998

Address the application to

The General Manager
 Warringah Council
 Civic Centre, 725
 Pittwater Rd
 Dee Why NSW 2099

Or

Customer Service Centre
 Warringah Council
 DX 9118
 Dee Why

If you need help lodging your application:

Phone our Customer Service Centre on

(02) 9942 2111

or

come in and talk to us

Office Use Only

WLEP 2000 Locality

WLEP 2011 Zone

MOD2014/0161

DA2013/1518

Locality LEP 2000

Category LEP 2000

Owners Consent

Lot and DP

40 Metre Buffer

Acid Sulfate

Bushfire Zone

Heritage

Wave Impact

Slip Zone

Flood Zone

Vegetation

For applicable fees and charges, please refer to Council's website: www.warringah.nsw.gov.au or contact our Customer Service Centre.

April 2014

Privacy and Personal Information Protection Notice

The personal information requested in this form is required by or under the Environmental Planning and Assessment Act 1979 and will only be used by Warringah Council in connection with the requirements of that Act and any other relevantly applicable legislation relating to the subject-matter of this application. The information is being collected for the following purposes, namely, to enable us to (1) process and determine your application, (2) contact you in relation to your application should that be necessary, and (3) keep the public informed by making the application publicly accessible. If you do not provide the information, Council will not be able to process your application, and your application will be rejected.

Your application will be available to Councillors and Council Officers. Members of the public have certain rights of access to information and documents held by Council under the Government Information (Public Access) Act 2009 (GIPA), and under the Privacy and Personal Information Protection Act 1998 (NSW) to the extent permitted by those Acts.

Warringah Council is to be regarded as the agency that holds the information, which will be stored on Council's records management system or in archives and may be displayed on E-Services Online (except as regards to personal particulars). You have a right to access information within the meaning of the Privacy and Personal Information Protection Act 1998 (NSW) on application to Council, and to have that information updated or corrected as necessary. Please contact Warringah Council if the information you have provided is incorrect or changes or if access is otherwise sought to the information. In addition, a person may request that any material that is available (or is to be made available) for public inspection by or under the Local Government Act 1993 (NSW) be prepared or amended so as to omit or remove any matter that would disclose or discloses the person's place of living if the person considers that the disclosure would place or places the personal safety of the person or of members of the person's family at risk. Any such request must be made to Council's General Manager see s 739 of the Local Government Act 1993 (NSW).

Part 1 Summary Applicant Details

Applicant(s) name(s)

WESTFIELD DESIGN + CONSTRUCTION P/L

Owner(s) name(s)

AMP WARRINGAH MALL P/L +
 WESTFIELD MANAGEMENTS LTD

If any owner/applicant of this development application is a current employee or elected representative of Warringah Council

Warringah Council employee

Yes

Elected representative

Yes

c

Full applicant details to be completed in Part 3 of the application

e

Part 2 Application Details

2.1 Location of the property Unit no House no 145 Street OLD PITWATER RD
 We need this to correctly identify the land. These details are shown on your rates notice, property title etc.
 Suburb BROOKVALE 2100
 Legal property description Lot 100 Sect DP/SP 1015283
This information must be supplied

2.2 Development consent Development consent no DA2013/1515
 Date of determination 15/01/2014
 Description of consent ALTERATIONS + ADDITIONS TO RETAIL PREMISES (WARRINGAH MALL)

2.3 Details of modification (a) Give details of manner and extent of modification CHANGES TO EXTENT OF VOID TO BE INFILLED

- (b) Modification Type
- **Section 96(1)** Modification to correct a minor error, misdescription or miscalculation
 - **Section 96AA** Modification to a consent issued by the Land & Environment Court
 - **Section 96 (1A)** Modification involving changes with a minimal environmental impact
 - **Section 96 (2)** Modification involving changes other than minimal environmental impact *



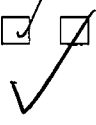
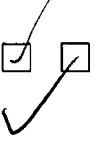
* most modifications are normally this type

Part 2 Application Details cont

2 4 Details of original consent	<p>Was the consent integrated?</p> <p>Approval under s68 Local Government Act 1993</p> <p>Approval under s138 Roads Act 1993</p> <p>Heritage item or within conservation area</p>	YES	NO
		<input type="checkbox"/>	<input checked="" type="checkbox"/>
		<input type="checkbox"/>	<input checked="" type="checkbox"/>
		<input type="checkbox"/>	<input checked="" type="checkbox"/>
		<input type="checkbox"/>	<input checked="" type="checkbox"/>
2 5 Trees <small>Drip line is the outermost edge of the canopy of the tree</small>	<p>Does the modification involve works within the drip line of a tree? (either on your property or an adjoining site)</p> <p>Does this proposal involve removal of tree(s)?</p>	YES	NO
		<input type="checkbox"/>	<input checked="" type="checkbox"/>
		<input type="checkbox"/>	<input checked="" type="checkbox"/>
2 6 BASIX/Nathers Certificate	<p>The proposed modification remains consistent with the current BASIX certificate</p> <p>If no, a new BASIX certificate must be submitted with modifications</p>	YES	NO
		<input type="checkbox"/>	<input checked="" type="checkbox"/>
2 7 Disclosure of political donations and gifts <small>Note gift means a gift within the meaning of section 84 of the Election Funding & Disclosures Act 1981. Failure to disclose relevant information is considered an offence under Part 6 section 96H of the Election Funding and Disclosures Act 1981</small>	<p>Under section 147 of the Environmental Planning and Assessment Act 1979 any reportable political donation to an elected representative of Warringah Council (Mayor or Councillor) and/or any gift to an elected representative or Warringah Council employee within a two (2) year period commencing two (2) years before the date of this application and ending when the application is determined must be disclosed</p> <p>Are you aware of any person with a financial interest in this application who made a reportable donation or gave a gift in the last two (2) years? <input type="checkbox"/> Yes <input checked="" type="checkbox"/> No</p> <p>If yes, complete the Political Donation Declaration and lodge it with this application If no, in signing this application I undertake to advise the Council in writing if I become aware of any person with a financial interest in this application who has made a political donation or has given a gift in the period from the date of lodgement of this application and the date of its determination</p> <p>For further information visit Council's website at www.warringah.nsw.gov.au/plan_dev/PoliticalDonationsBill.aspx</p>		
2 8 Agreement to Accept Consent Plan on CD	YOU ARE ADVISED THAT BY LODGING THIS APPLICATION, YOU AGREE TO ACCEPT AN ELECTRONIC COPY OF THE CONSENT PLANS ONLY.		

Modify a Consent Checklist

REQUIRED	SUPPLIED
<p>Contact Council if you are unsure what details will be required for your modification application</p>	<p>YES NO - WHY NOT</p>
<p>PREPARING YOUR APPLICATION</p>	
<p><input type="checkbox"/> Three (3) copies of all documentation, <u>including the application form</u> are required ONLY one (1) copy of the checklist is required Additional copies of documentation may be requested Highlight in colour all proposed modifications on the plans</p>	<p><input checked="" type="checkbox"/> <input type="checkbox"/></p>
<p>OR</p>	
<p><input type="checkbox"/> Major development new commercial, industrial and residential flat buildings Seven (7) copies of all documentation, <u>including the application form</u> are required Additional copies of documentation may be requested Highlight in colour all proposed modifications on the plans</p>	<p><input type="checkbox"/> <input checked="" type="checkbox"/></p>
<p><input type="checkbox"/> A4 PLANS FOR NOTIFICATION PURPOSES (7 copies) Proposed modifications must be highlighted, or otherwise identified.</p>	<p><input type="checkbox"/> <input checked="" type="checkbox"/></p>
<p><input checked="" type="checkbox"/> Provide seven (7) copies of A4 reductions of site plan and elevations (preferably 1 page), to be double-sided (excluding floorplans)</p> <p><input checked="" type="checkbox"/> These plans need not include interior detail which may effect your rights to privacy However if such plans are provided, then the signature on the Development Application Form acknowledges and accepts that all relevant A4 plans submitted will be used for public notification purposes</p>	<p><input type="checkbox"/> <input type="checkbox"/></p>
<p><input type="checkbox"/> Non Notification Checklist</p>	<p><input type="checkbox"/> <input type="checkbox"/></p>
<p>If this was submitted with the original development application and the proposed modification still meets the criteria on the relevant checklist available from www.warringah.nsw.gov.au/plan_dev/online_forms.aspx Planning and Development /Online forms/Development Applications - Non Notification</p>	<p><input checked="" type="checkbox"/> <input type="checkbox"/></p>
<p><input type="checkbox"/> PLANS</p>	<p><input checked="" type="checkbox"/> <input type="checkbox"/></p>
<p>Plans must be drawn to scale (preferably 1 100 or 1 200) Free hand, single line or illegible drawings will not be accepted The following information should be included on all plans and documents</p>	
<p><input checked="" type="checkbox"/> Applicant(s) name(s) <input checked="" type="checkbox"/> Property address (block/house/shop/flat number) <input checked="" type="checkbox"/> Lot number, Section number and Deposited Plan / Strata Plan number <input checked="" type="checkbox"/> Measurements in metric <input checked="" type="checkbox"/> The position of true north <input checked="" type="checkbox"/> Draftsman/architect name, date, plan name and number, plan version, and revision</p>	<p><input type="checkbox"/> <input type="checkbox"/></p>
<p><input type="checkbox"/> SURVEY PLAN</p>	<p><input type="checkbox"/> <input type="checkbox"/></p>
<p>A survey plan will be required if the proposed modification involves changes to the works footprint and the original survey submitted with the development application is more than two (2) years old</p>	
<p><input type="checkbox"/> SITE ANALYSIS PLAN</p>	<p><input checked="" type="checkbox"/> <input checked="" type="checkbox"/></p>
<p>An amendment site analysis plan must be submitted if the proposed modification involves external changes to the building</p>	
<p>A site plan is a birds-eye view of the existing approved and proposed development on the site and its position in relation to boundaries and neighbouring developments</p>	<p><input checked="" type="checkbox"/> <input type="checkbox"/></p>
<p>Please refer to the Development Application Checklist for details to be included in a site analysis plan</p>	

REQUIRED	SUPPLIED
<input type="checkbox"/> FLOOR PLAN An amended floor plan must be submitted if the proposed modification involves changes to the internal layout A floor plan is a birds-eye view of your existing and/or proposed layout of rooms within the development Please refer to the Development Application Checklist for details to be included in a floor plan	YES NO - WHY NOT <input checked="" type="checkbox"/> <input type="checkbox"/> 
<input type="checkbox"/> ELEVATION PLAN Amended elevations must be submitted if the proposed modification involves external changes to the building Elevation plans are a side-on view of your proposal. Include drawings of all affected elevations (north, south, east and west facing) of your development Please refer to the Development Application Checklist for details to be included in a elevation plan	<input checked="" type="checkbox"/> <input type="checkbox"/> 
<input type="checkbox"/> SECTION PLAN Amended sections must be provided where relevant A section is a diagram showing a cut through the development at the most typical and critical points	<input checked="" type="checkbox"/> <input type="checkbox"/> 
<input type="checkbox"/> SECOND STOREY Amended elevations and sections showing proposed external finishes and heights, side boundaries and relevant side boundary envelope under WLEP 2011/WDCP are to be provided if the proposed modification involves external changes to the building	<input type="checkbox"/> <input checked="" type="checkbox"/>
<input type="checkbox"/> REVISED STATEMENT OF ENVIRONMENTAL EFFECTS This is a written statement which demonstrates the applicant has considered the impact of the proposed modification on the natural and build environments both during and after construction, and the proposed method of mitigating any adverse effects. The revised statement of environmental effects must address how the development responds to the relevant provisions of State Environmental Planning Policies, the relevant Warringah Local Environment Plan and Warringah Development Control Plan as relating to the modification proposal and all existing conditions of consent which will be affected by the modifications In addition, indicate that the proposed modification does not substantially alter the original proposal and justify the form of the application (ie, s96 (1), s96 AA, s96 (1A) or s96 (2)) Please refer to the Development Application Checklist for details to be included in the revised statement of environmental effects	<input checked="" type="checkbox"/> <input type="checkbox"/> 
<input type="checkbox"/> REVISED SHADOW DIAGRAMS <input checked="" type="checkbox"/> Amended shadow diagrams must be submitted for proposals that involve external changes to the height, bulk or setbacks of the building <input checked="" type="checkbox"/> All shadow diagrams must be accompanied by the Certification of Shadow Diagrams form available from www.warringah.nsw.gov.au , Planning and Development /Online Forms /Development Applications	<input type="checkbox"/> <input checked="" type="checkbox"/>
<input type="checkbox"/> REVISED SUBDIVISION PLAN (Torrens or Strata) If you are planning to amend your approved subdivision you will need to supply a plan showing the approved subdivision and proposed changes, with land title details (including number of lots)	<input type="checkbox"/> <input checked="" type="checkbox"/>
<input type="checkbox"/> REVISED LANDSCAPING PLAN An amended landscape plan is to be submitted if the proposed modification results in changes to approved landscape areas	<input type="checkbox"/> <input checked="" type="checkbox"/>

REQUIRED**SUPPLIED**

YES NO - WHY NOT

 REVISED BASIX AND NATHERS CERTIFICATE

A revised BASIX certificate may be required

Please refer to www.basix.nsw.gov.au or phone the BASIX Help Line on 1300 650 908 **REVISED ADVERTISING STRUCTURE/SIGN** (Advertising applications only)

If you are planning to modify an advertising structure or sign you will need to supply relevant details as contained in the Development Application checklist for advertising structures

 REVISED STATEMENT OF HERITAGE IMPACT

A revised statement of heritage impact is required for all modifications involving heritage items or works to buildings in conservation areas

 REVISED EROSION AND SEDIMENT CONTROL PLAN

A revised erosion and sediment control plan is required for all works that require excavation if proposed changes affect the approved erosion and sediment control plan

 REVISED WASTE MANAGEMENT PLAN

A revised waste management plan is required for new multi-unit residential or commercial developments if proposed changes affect the approved waste management program

 REVISED CONTAMINATED LAND MANAGEMENT

A revised contamination report must be submitted if the site was identified under the original application as being a contaminated site, or if previous activities on site indicate a potential for contamination,

 **REVISED ON-SITE STORMWATER DETENTION CHECKLIST/
STORMWATER PLANS**

If proposed changes will affect stormwater disposal please provide amended stormwater drainage plan in accordance with Council's Stormwater Technical specification (including submission of the On-site Stormwater Detention Checklist) If s/s or drains model are to be supplied on CD in accordance with Council's OSD Technical Specification

 REVISED GEOTECHNICAL REPORT - LAND SLIP AREA

A revised geotechnical report is required for developments located in a slip zone if approved footprint or excavation is proposed to be amended

 BUSHFIRE HAZARD ASSESSMENT REPORT

A revised Bushfire Hazard Assessment report is required to be submitted with all applications

The Report shall be commensurate to the scope of the modifications and shall address how the development (as modified) responds to the requirements of Planning for Bushfire Protection (most recent version)

 REVISED ARCHAEOLOGICAL REPORT

A revised archaeological report is required where the site may be impacted by items of archaeological significance if approved footprint or excavation is proposed to be amended

 REVISED FLORA AND FAUNA ASSESSMENT

A revised flora/fauna impact report under section 5A of Environmental Planning and Assessment Act 1979 as amended is required where proposed changes will further impact on a protected species

 REVISED ACID SULPHATE SOIL MANAGEMENT PLAN

A revised acid sulphate management plan is required for prone sites if approved footprint or excavation is proposed to be amended

REQUIRED**SUPPLIED**

YES NO - WHY NOT

 INTEGRATED DEVELOPMENT

If the original application was identified as an integrated development

 Two (2) additional copies of documentation as determined by consent authority Fees made out to each integrating authority **FIRE SAFETY MEASURES SCHEDULE (BCA Class 2 TO 9)**

A statement from an accredited certifier is required detailing whether the proposed modification will affect any fire safety measures

 REVISED FLOOD REPORT

A revised flood risk assessment is to be provided if the site is flood prone and any proposed changes involve building footprints or floor levels

 REVISED HYDROLOGICAL REPORT (WATERTABLE)

A revised hydrological report is to be provided if proposed changes involve enlarging or deeper excavations

 REVISED ARBORIST REPORT

A revised arborist report is required if proposed changes will impact on any trees

 REVISED TREE CONSTRUCTION IMPACT STATEMENT

A revised tree construction impact statement is required if proposed changes will impact on any trees

 REVISED ACCESS REPORT

A revised access report will be required if proposed changes will impact on access requirements under the Disability Discrimination Act 1992

 REVISED TRAFFIC AND PARKING REPORT

A revised traffic and parking report is required if proposed changes involve parking layout, number of parking spaces, or traffic generation

 REVISED MONTAGE

A revised montage is required (where originally submitted) if the modification involves significant colour/design changes to the external facade

 REVISED COLOURS AND FINISHES SAMPLE BOARD

A revised colour and finishes sample board is required (where originally submitted) if the modification involves significant colour/design changes to the original facade

 REVISED BUILDING CODE OF AUSTRALIA (BCA) REPORT

A revised BCA report is required where modifications have impacted on the original BCA report submitted

 NOTE: SPECIFIC DETAILS OF INFORMATION TO BE SUBMITTED IN ANY OF THE ABOVE DOCUMENTS CAN BE FOUND IN THE DEVELOPMENT APPLICATION CHECKLIST.

OFFICE USE ONLY

Quality Checking Officer _____

Comments _____

Checked by _____

Quality Checking Officer _____

Duty Officer _____