


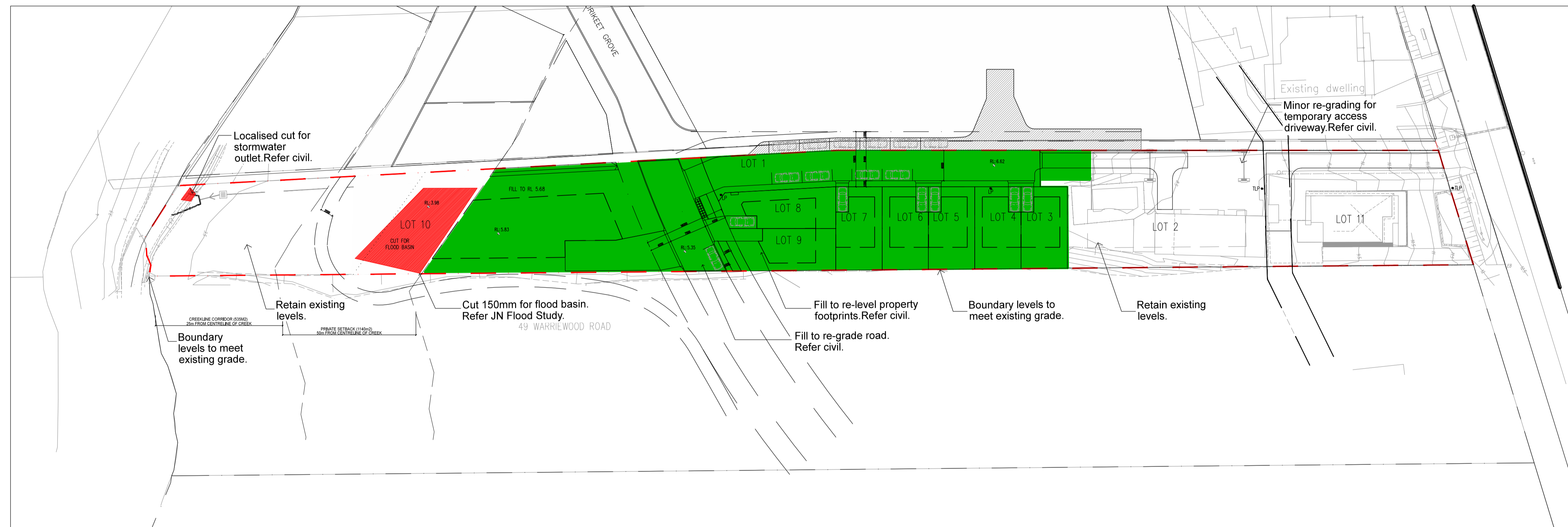


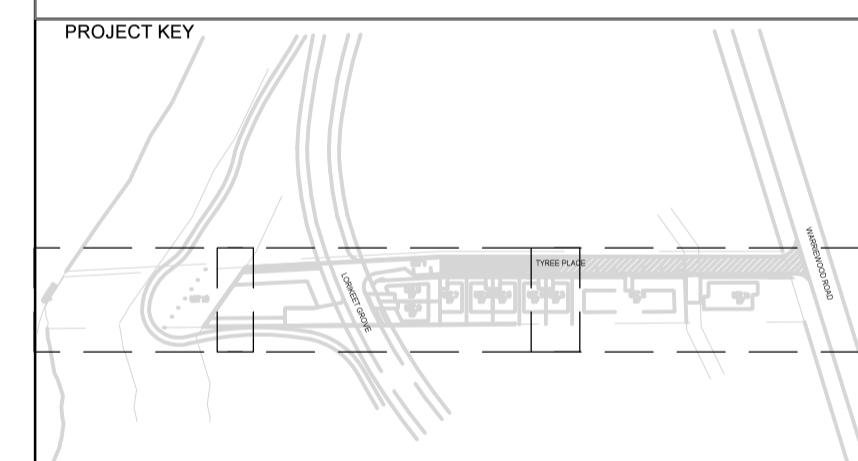
LEGEND

	PROPERTY BOUNDARY
	CUT
	FILL



1 Cut & Fill diagram

Scale 1:500 @ A1



26/02/15	A	COUNCIL APPROVAL	MCG
DATE	ISSUE	AMENDMENT	BY

PROJECT  
53C WARRIEWOOD ROAD  
WARRIEWOOD, NSW

CLIENT  
ARH WARRIEWOOD Pty Ltd  
Level 1, 76 Queen Street,  
Woollahra NSW, 2000

LANDSCAPE ARCHITECT  
*sym. studio*  
phone: 61 2 8411 2734  
Studio 1, PO Box 53  
Mona Vale, NSW Australia  
www.symstudio.com

DRAWING TITLE  
CUT & FILL DIAGRAM

APPROVED FOR RELEASE  
AILA #1420

DATE	DRAWN	CHECKED
26/02/15	JK	CG

PROJECT No.	DRAWING No.	ISSUE
ASC06	SBA01-DA-104	A

COPYRIGHT OF DESIGN SHOWN HERE IS RETAINED AND AUTHORITY FOR ANY REPRODUCTION, IF IN DOUBT ASK, FOLLOW WRITTEN DIMENSIONS ONLY. DO NOT SCALE OFF DRAWINGS. DO NOT KEEP SUPERSEDED DRAWINGS ON SITE.  
COMPUTER DRAWING FILE: S:\Projects\2014\Warriewood53C\CAD