









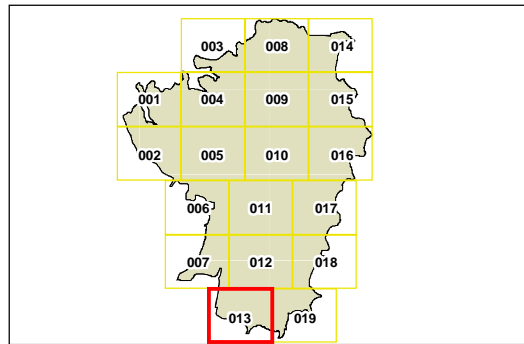
Pittwater Local Environmental Plan 2014

Urban Release Area Map - Sheet URA_013

-  Warriewood Valley Release Area
-  Buffer Area
-  Creepline Corridor
-  Sector

Cadastral

-  Cadastral 7/7/2012
-  © Land & Property Information (LPI)



0 100 200 metres

Scale: 1:10,000 @ A3

Projection: GDA 1994
MGA Zone 56