



# Pittwater Local Environmental Plan 2014


## (Amendment No XX)

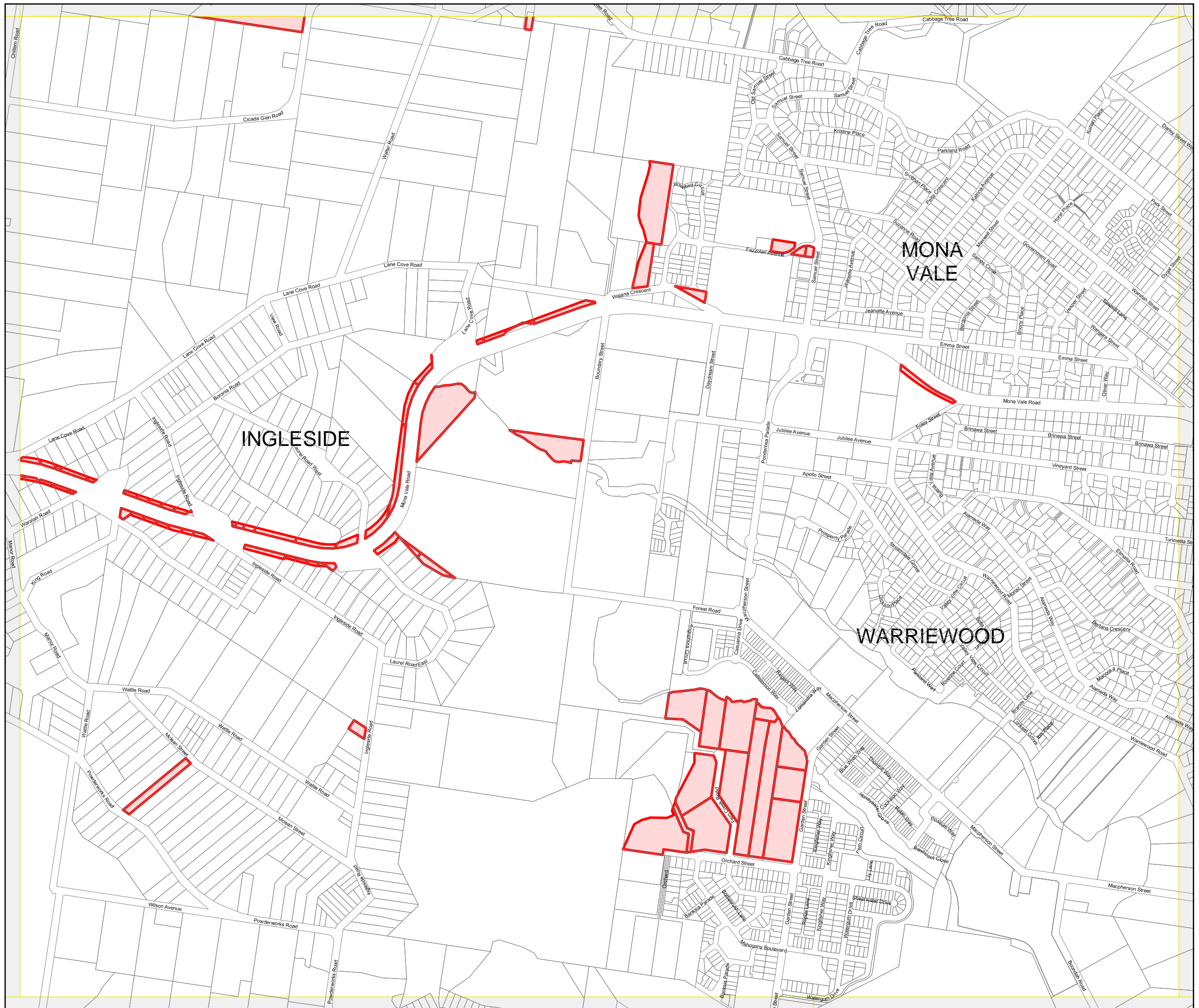
Site Identification Map - Sheet LSZ\_012

### Proposed Minimum Lot Size

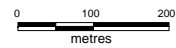
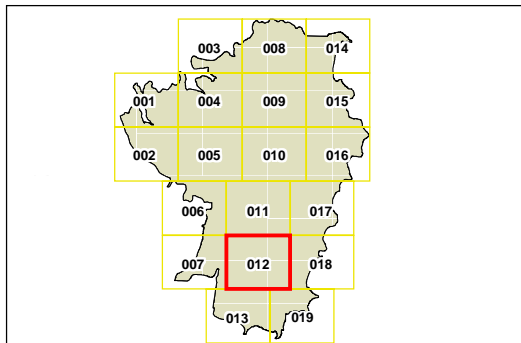
 Subject Land

### Cadastre

 Cadastre 7/7/2012  
© Land & Property Information (LPI)



This map is for explanation purposes only. This map is not a legal document.



Scale: 1:10,000 @ A3

Projection: GDA 1994  
MGA Zone 56