Notification Plan
1:100@A1 1:200@A3.

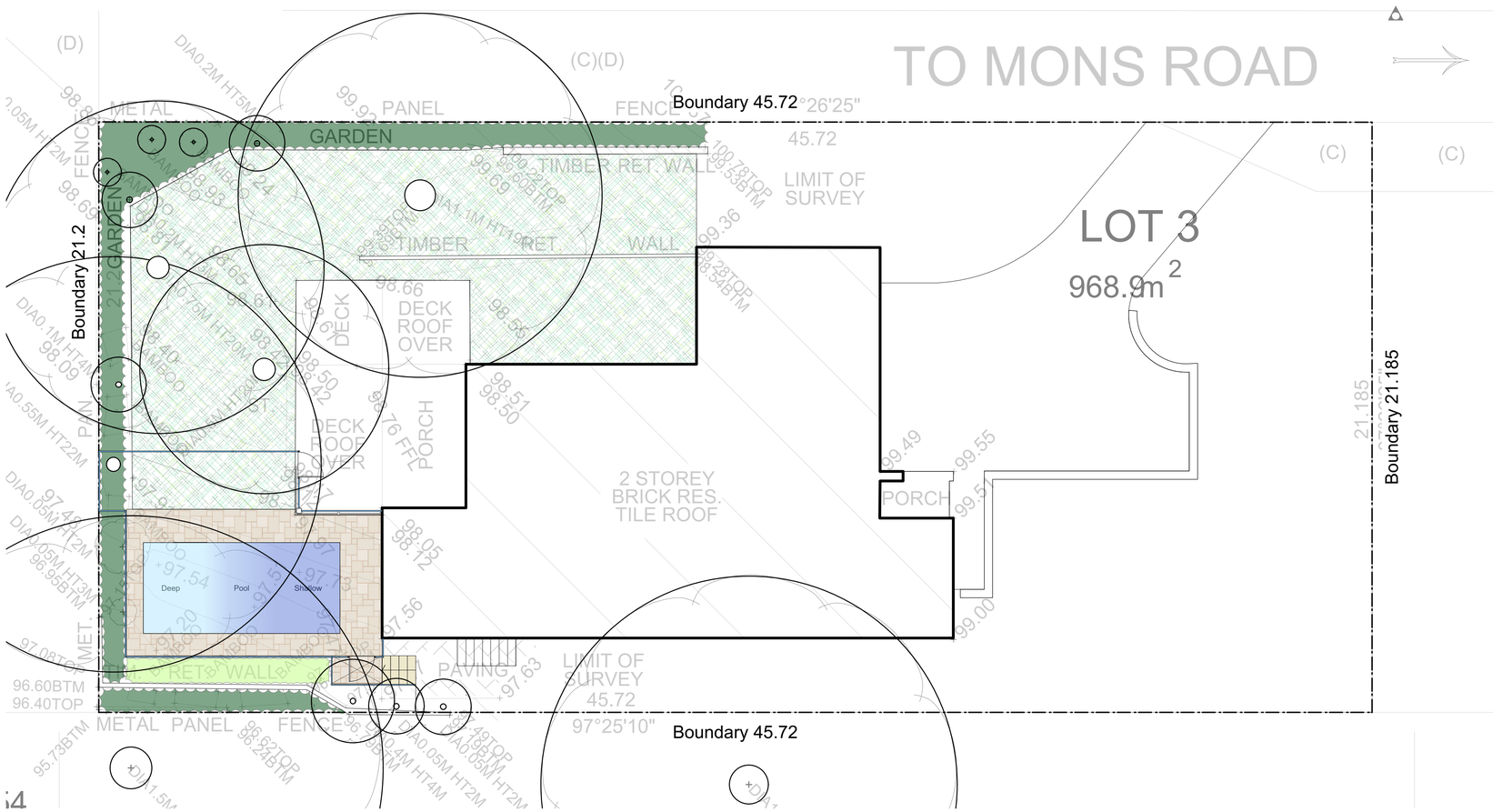

Legend

- TURF AREA
- TIMBER DECKING
- CONCRETE PAVING
- UNIT PAVING
- STAIRS
- PEBBLE
- TIMBER
- WATER
- MASONRY RETAINING WALL
- STONE RETAINING WALL
- TIMBER RETAINING WALL
- BOULDER RETAINING WALL
- SITE OR WORKS BOUNDARY
- + 88.88 PROPOSED LEVEL
- +TW 88.88 TOP OF WALL LEVEL
- Paving 1 MATERIAL NAME
- Fall SURFACE FALL DIRECTION
- SURFACE DRAINS
- +88.88 SURVEY (50% GREY LINES)
- EXISTING TREE TO RETAIN
- EXISTING TREE TO REMOVE
- EXISTING ROCK OUTCROP

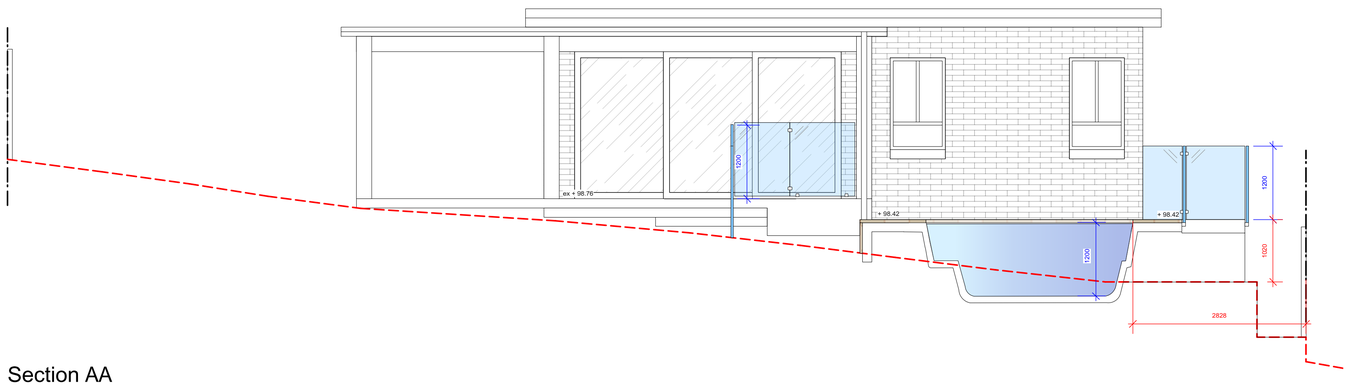

Section AA
1:50@A1 1:100@A3.

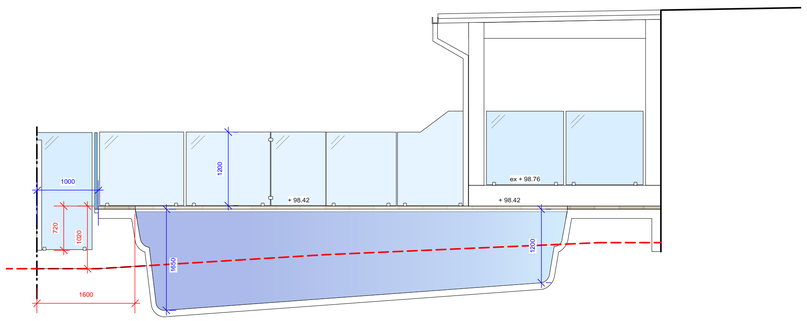

Section BB
1:50@A1 1:100@A3.

D	23/09/19	Issue D for DA
C	02/09/19	Issue C
B	30/08/19	Issue B
A	28/08/19	DRAFT issue for review

Notes:
>Do not scale off plan.
>Contractors to check all measurements onsite before quoting or commencing work.
>If abnormalities arrise, contact the Landscape Architect.
>This design is copyright and is not to be reproduced in anyway without writen consent of Jamie King Landscape Architect

JAMIE KING
LANDSCAPE ARCHITECT
DESIGN • APPROVE • MANAGE

ISSUE	DATE	REVISION

PROJECT	15A Mons Ave, North Balgowlah		PROJECT # 2014
CLIENT	Waugh	DATE # See above	DWG #
		SCALE @ A1 See Plan	Sht-201
DWG	Notification Plan	DRAWN SA	
		CHKD JK	REVISION

Jamie King Landscape Architect
84 Palmgrove Rd, Avalon, NSW, 2107 **T**: 0421 517 991 **W**: www.jamieking.com.au **E**: jamie@jamieking.com.au