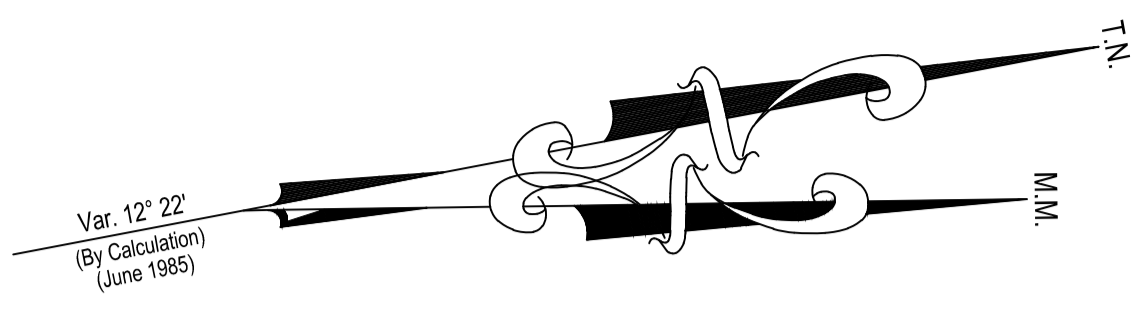
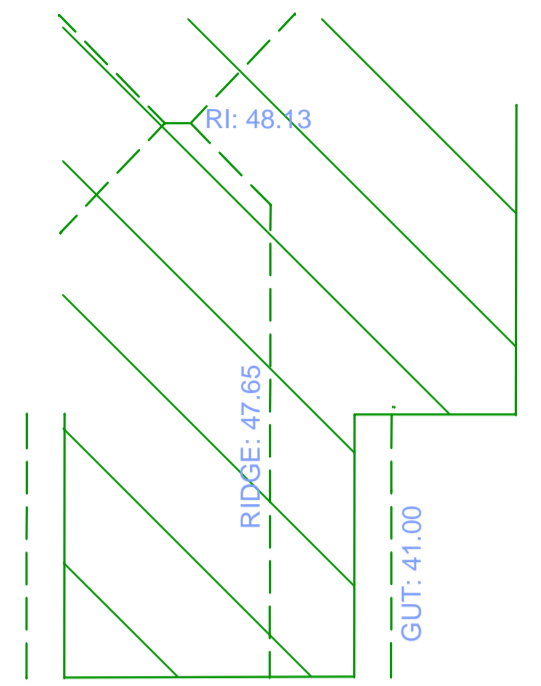
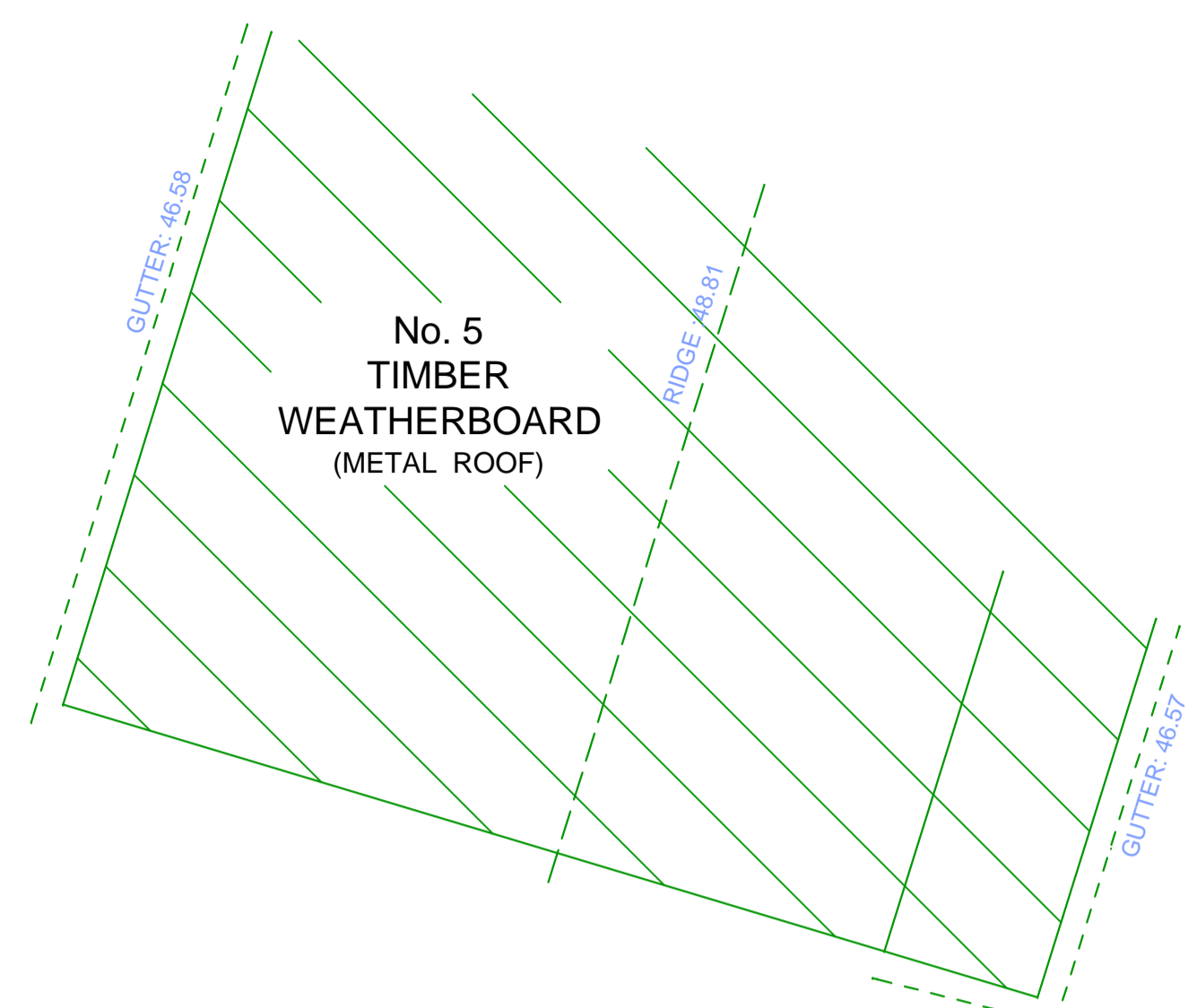


No. 5A
2 STOREY
TIMBER
WEATHERBOARD
(METAL ROOF)



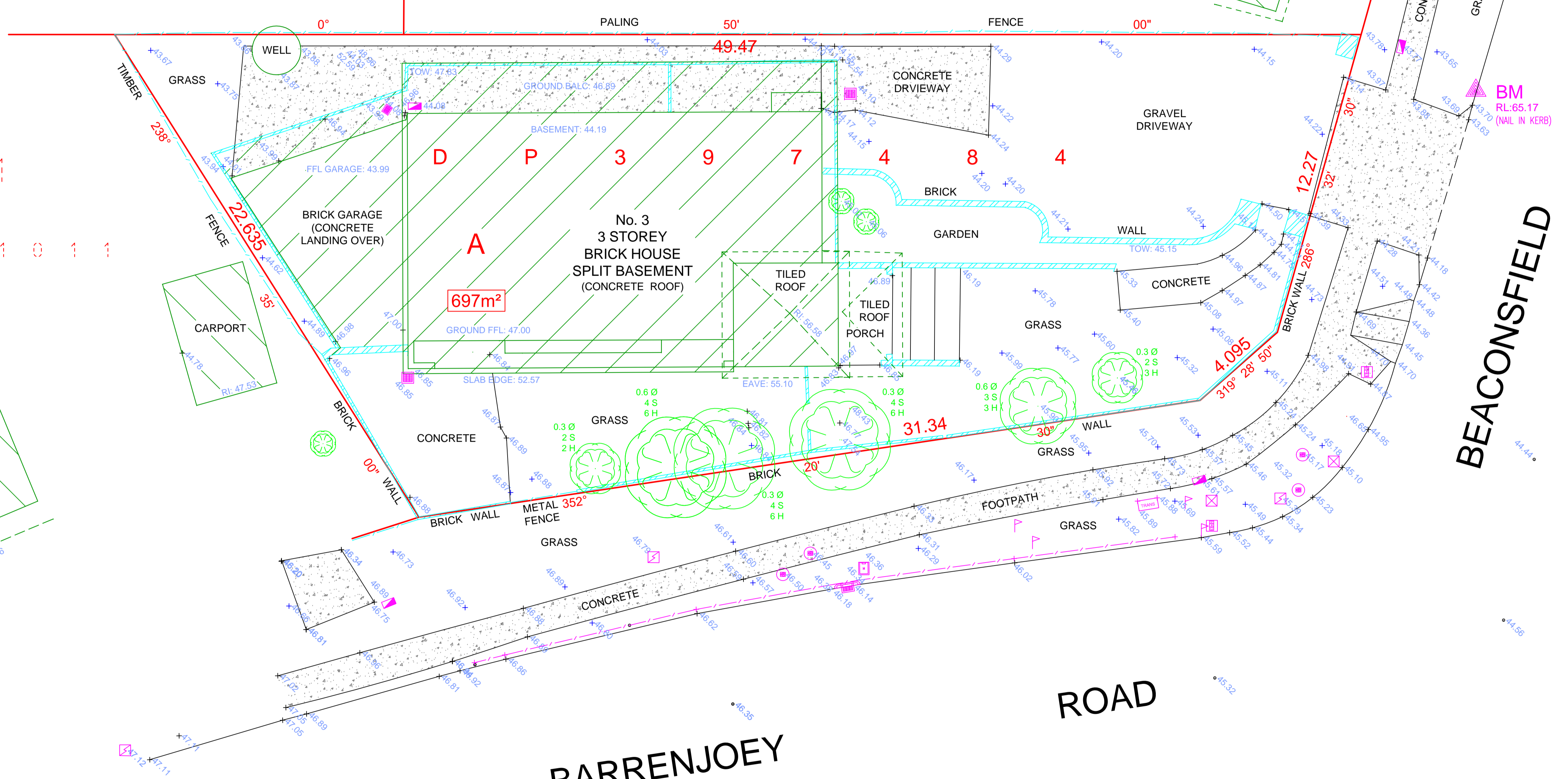
No. 5
TIMBER
WEATHERBOARD
(METAL ROOF)



STREET

D P 7 8 7 7 1 7

D P 6 6 1 0 1 1



BEACONSFIELD

ROAD

BARRENJOEY

- LEGEND**
- ELECTRICAL POLE
 - TELSTRA PIT
 - HYDRANT
 - STOP VALVE
 - SEWER MAN-HOLE
 - GULLY PIT & LINTEL
 - DRAINAGE PIT
 - TRANSFORMER
 - SIGNPOST
 - TRAFFIC SIGNAL POST
 - TRAFFIC PIT

- NOTES**
- TREE SPREADS SHOWN 'APPROXIMATELY' ONLY
 - VISIBLE SERVICES (AT TIME OF SURVEY) SHOWN ONLY
 - NO SERVICE PITS ACCESSED/OPENED SHOWN AS LABELED
 - BOUNDARIES BY THE TITLE DIAGRAM ONLY,(NOT SURVEYED)
 - ALL PITS SHOULD BE ACCESSED, CONFIRMED AND HAVE SUBSURFACE EXTENTS MEASURED BY THE RELEVANT AUTHORITIES, PRIOR TO ADOPTION.
 - ALL PIPES, CABLES & DUCTS IN THE EXCAVATION AREA SHOULD BE ACCURATELY LOCATED BY A "PIPE LOCATOR" OR BY THE RELEVANT AUTHORITY, PRIOR TO ANY EXCAVATION IS UNDERTAKEN.
 - THE SUBJECT TITLE IS NOT BURDENED BY EASEMENTS, RESTRICTIONS & COVENANTS

daw & walton PTY LTD
CONSULTING SURVEYORS
ABN 65 120 413 372

PO BOX 3222
REDFERN, NSW, 2016
Ph: (02) 8065 1156
Fax: (02) 8065 1297
Email: survey@daw-walton.com.au

DETAIL SURVEY @
3 BEACONSFIELD STREET,
NEWPORT NSW 2106
CLIENT: THERESE RUSHBY

JOB No: 4426-18
REVISION. 02, 08-11-18
SHEET 1 of 1 SHEETS
SURVEYED: 24-10-18 (JE & KK)
DRAFTED: 30-10-18 (JE)

SCALE: 1:100 (@A1)/ 1:200 (@A3)
NORTH: Magnetic (by DP7877717)
DATUM: SSM24851 RL: 44.692 (AHD)
CONTOUR INT: N/A