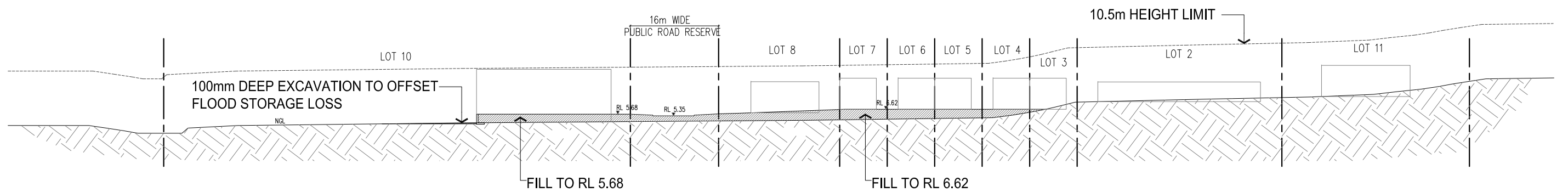
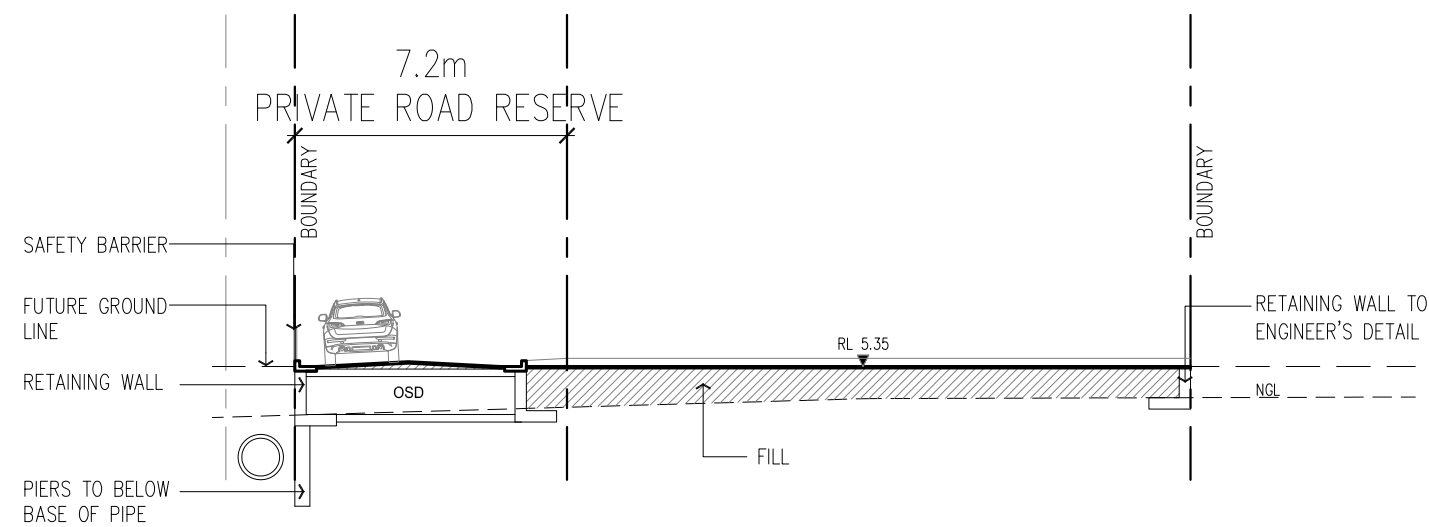


LONG SECTION F-F  
THROUGH PRIVATE ROAD



LONG SECTION G-G



LONG SECTION H-H  
THROUGH PUBLIC ROAD  
SCALE 1:100 (A1)

DEVELOPMENT APPLICATION

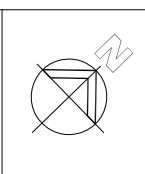
REV.	DESCRIPTION	DATE	REV.	DESCRIPTION	DATE
-	DEVELOPMENT APPLICATION	SEPT/14			
A	DEVELOPMENT APPLICATION	26/02/15			

**ARH WARRIEWOOD  
PTY LTD**

**STEPHEN BOWERS ARCHITECTS**  
 ABN 64 087 958 423  
 REG ARCHITECT: STEPHEN BOWERS (5810)  
 SUITE 91, 26-32 FIRBANKA ROAD, JONES BAY WHARF  
 PYRMONT NSW 2009  
 p 02 8212 9705 m 0414 780 450  
 email: stephen.bowers@stephenbowersarchitects.com  
 www.stephenbowersarchitects.com

• STEPHEN BOWERS ARCHITECTS  
 This drawing is protected by copyright.  
 Reproduction or publication of the whole  
 or part of the drawing without a license of  
 the owner of the copyright is an  
 infringement of copyright.  
 Do not scale drawings  
 Verify all dimension on site  
 Report any discrepancies in documents to  
 Architect

Address  
**53C WARRIEWOOD ROAD  
WARRIEWOOD  
NSW 2102**



Drawing Title  
**LONG SECTION**

Scale 1:400(A1)/1:800(A3)	Date SEPT/2014
Drawn by CW	Check by S.B
Drawing No. DA-07	Revision A
Cad file path.	