

DEVELOPMENT APPLICATION ASSESSMENT REPORT

Application Number:	DA2016/0291
----------------------------	-------------

Responsible Officer:	Phil Lane
Land to be developed (Address):	Lot 9 DP 11373, 3 Hargraves Street ALLAMBIE HEIGHTS NSW 2100
Proposed Development:	Alterations and Additions to an existing residential dwelling
Zoning:	LEP - Land zoned R2 Low Density Residential
Development Permissible:	Yes
Existing Use Rights:	No
Consent Authority:	Warringah Council
Land and Environment Court Action:	No
Owner:	Luke James McConochie Lucy Victoria McConochie
Applicant:	Pittwater Design & Draft

Application lodged:	31/03/2016
Application Type:	Local
State Reporting Category:	Residential - Alterations and additions
Notified:	18/04/2016 to 03/05/2016
Advertised:	Not Advertised, in accordance with A.7 of WDCP
Submissions:	0
Recommendation:	Approval

Estimated Cost of Works:	\$ 237,000.00
---------------------------------	---------------

ASSESSMENT INTRODUCTION

The application has been assessed in accordance with the requirements of the Environmental Planning and Assessment Act 1979 and the associated Regulations. In this regard:

- An assessment report and recommendation has been prepared (the subject of this report) taking into account all relevant provisions of the Environmental Planning and Assessment Act 1979, and the associated regulations;
- A site inspection was conducted and consideration has been given to the impacts of the development upon all lands whether nearby, adjoining or at a distance;
- Consideration was given to all documentation provided (upto the time of determination) by the applicant, persons who have made submissions regarding the application and any advice provided by relevant Council / Government / Authority Officers on the proposal.

SUMMARY OF ASSESSMENT ISSUES

NORTHERN BEACHES COUNCIL

Warringah Development Control Plan - B7 Front Boundary Setbacks

SITE DESCRIPTION

Property Description:	Lot 9 DP 11373 , 3 Hargraves Street ALLAMBIE HEIGHTS NSW 2100
Detailed Site Description:	<p>The site is identified as Lot 9 Sec D DP 11373 and known as 3 Hargraves Street, Allambie Heights. The site is located on the corner of Hargraves Street and Pozieres Parade and situated to the west of Condamine Street. The site is a rectangular shaped allotment having a 17.78m frontage to Hargraves Street, side boundary depth of 39.42m and 42.975m respectively with a site area of 780.5sqm.</p> <p>Existing on the site is a two storey detached brick dwelling with an attached carport. A level lawn area is situated to the south-eastern corner of the property with stairs providing access to the balcony above. An inground pool with surrounding timber decking is situated in the southern portion of the property.</p>

Map:



SITE HISTORY

A search of Council's records has revealed that there are no recent or relevant applications for this site.

The land has been used for residential purposes for an extended period of time.

PROPOSED DEVELOPMENT IN DETAIL

The proposal seeks consent for alterations and additions to an existing dwelling. The works are as

follows:

"Garage and Subfloor

- Demolish external staircase
- Construct new r.c strip footing and brickwork
- Construct new r.c garage slab
- Construct new brick wall
- Prop existing subfloor footings and place supporting beam
- Excavate existing subfloor and underpin existing footings as necessary
- Partially demolish existing brickwork and install windows
- Construct new r.c driveway
- Internal alterations to existing laundry area

Ground Floor

- Construction of new r.c strip and pad footings
- Construction of timber framed flooring and walls
- Demolition of existing roof
- Removal of nominated existing walls
- Extending existing walls to new pitching points
- Construction of new roof
- Installation of COLORBOND roof sheeting
- associated internal works

External

- Existing brickwork to be rendered and painted to owners selection
- Existing brickwork to be cladded and painted to owners selection

In consideration of the application a review of (but not limited) documents as provided by the applicant in support of the application was taken into account detail provided within Attachment A.

ENVIRONMENTAL PLANNING AND ASSESSMENT ACT, 1979 (EPAA)

The relevant matters for consideration under the Environmental Planning and Assessment Act, 1979, are:

Section 79C 'Matters for Consideration'	Comments
Section 79C (1) (a)(i) – Provisions of any environmental planning instrument	See discussion on "Environmental Planning Instruments" in this report.
Section 79C (1) (a)(ii) – Provisions of any draft environmental planning instrument	None applicable.
Section 79C (1) (a)(iii) – Provisions of any development control plan	Warringah Development Control Plan applies to this proposal.
Section 79C (1) (a)(iia) – Provisions of any planning agreement	None applicable.
Section 79C (1) (a)(iv) – Provisions of the Environmental Planning and Assessment Regulation 2000 (EP&A Regulation 2000)	<p><u>Division 8A</u> of the EP&A Regulation 2000 requires the consent authority to consider "Prescribed conditions" of development consent. These matters have been addressed via a condition of consent.</p> <p><u>Clauses 54 and 109</u> of the EP&A Regulation 2000, Council requested additional information and has therefore considered the number of days taken in this assessment</p>

NORTHERN BEACHES COUNCIL

Section 79C 'Matters for Consideration'	Comments
	<p>in light of this clause within the Regulations. No additional information was requested.</p> <p><u>Clause 92</u> of the EP&A Regulation 2000 requires the consent authority to consider AS 2601 - 1991: The Demolition of Structures. This matter has been addressed via a condition of consent.</p> <p><u>Clause 98</u> of the EP&A Regulation 2000 requires the consent authority to consider insurance requirements under the Home Building Act 1989. This matter has been addressed via a condition of consent.</p> <p><u>Clause 98</u> of the EP&A Regulation 2000 requires the consent authority to consider the provisions of the Building Code of Australia (BCA). This matter has been addressed via a condition of consent.</p>
Section 79C (1) (b) – the likely impacts of the development, including environmental impacts on the natural and built environment and social and economic impacts in the locality	<p>(i) The environmental impacts of the proposed development on the natural and built environment are addressed under the Warringah Development Control Plan section in this report.</p> <p>(ii) The proposed development will not have a detrimental social impact in the locality considering the character of the proposal.</p> <p>(iii) The proposed development will not have a detrimental economic impact on the locality considering the nature of the existing and proposed land use.</p>
Section 79C (1) (c) – the suitability of the site for the development	The site is considered suitable for the proposed development.
Section 79C (1) (d) – any submissions made in accordance with the EPA Act or EPA Regs	See discussion on “Public Exhibition” in this report.
Section 79C (1) (e) – the public interest	No matters have arisen in this assessment that would justify the refusal of the application in the public interest.

EXISTING USE RIGHTS

Existing Use Rights are not applicable to this application.

NOTIFICATION & SUBMISSIONS RECEIVED

The subject development application has been publicly exhibited in accordance with the Environmental Planning and Assessment Act 1979, Environmental Planning and Assessment Regulation 2000 and Warringah Development Control Plan.

As a result of the public exhibition of the application Council received no submissions.

MEDIATION

No requests for mediation have been made in relation to this application.

REFERRALS

Internal Referral Body	Comments
Development Engineers	The proposed development does not require OSD and connection of stormwater to the kerb in Hargraves St is satisfactory. The existing driveway crossings are to remain which is also satisfactory. No objection to approval subject to conditions as recommended.

External Referral Body	Comments
Ausgrid: (SEPP Infra.)	The proposal was referred to Ausgrid. No response has been received within the 21 day statutory period and therefore, it is assumed that no objections are raised and no conditions are recommended.

ENVIRONMENTAL PLANNING INSTRUMENTS (EPIs)*

All, Environmental Planning Instruments (SEPPs, REPs and LEPs), Development Controls Plans and Council Policies have been considered in the merit assessment of this application.

In this regard, whilst all provisions of each Environmental Planning Instruments (SEPPs, REPs and LEPs), Development Controls Plans and Council Policies have been considered in the assessment, many provisions contained within the document are not relevant or are enacting, definitions and operational provisions which the proposal is considered to be acceptable against.

As such, an assessment is provided against the controls relevant to the merit consideration of the application hereunder.

State Environmental Planning Policies (SEPPs) and State Regional Environmental Plans (SREPs)

SEPP 55 - Remediation of Land

Clause 7 (1) (a) of SEPP 55 requires the Consent Authority to consider whether land is contaminated. Council records indicate that the subject site has been used for residential purposes for a significant period of time with no prior land uses. In this regard it is considered that the site poses no risk of contamination and therefore, no further consideration is required under Clause 7 (1) (b) and (c) of SEPP 55 and the land is considered to be suitable for the residential land use.

SEPP (Building Sustainability Index: BASIX) 2004

A BASIX certificate has been submitted with the application (see Certificate No. A240785 dated 4 February 2016).

A condition has been included in the recommendation of this report requiring compliance with the commitments indicated in the BASIX Certificate.

SEPP (Infrastructure) 2007

Ausgrid

Clause 45 of the SEPP requires the Consent Authority to consider any development application (or an application for modification of consent) for any development carried out:

- within or immediately adjacent to an easement for electricity purposes (whether or not the electricity infrastructure exists).
- immediately adjacent to an electricity substation.
- within 5.0m of an overhead power line.
- includes installation of a swimming pool any part of which is: within 30m of a structure supporting an overhead electricity transmission line and/or within 5.0m of an overhead electricity power line.

Comment:

The proposal was referred to Ausgrid. No response has been received within the 21 day statutory period and therefore, it is assumed that no objections are raised and no conditions are recommended.

Warringah Local Environment Plan 2011

Is the development permissible?	Yes
After consideration of the merits of the proposal, is the development consistent with:	
aims of the LEP?	Yes
zone objectives of the LEP?	Yes

Principal Development Standards

Standard	Requirement	Proposed	% Variation	Complies
Height of Buildings:	8.5m	6.9m	N/A	Yes

Compliance Assessment

Clause	Compliance with Requirements
Part 1 Preliminary	Yes
Part 2 Permitted or prohibited development	Yes
2.7 Demolition requires consent	Yes
Land Use Table	Yes
Part 4 Principal development standards	Yes
4.3 Height of buildings	Yes
Part 6 Additional Local Provisions	Yes
6.1 Acid sulfate soils	Yes

NORTHERN BEACHES COUNCIL

Clause	Compliance with Requirements
6.2 Earthworks	Yes
6.4 Development on sloping land	Yes

Warringah Development Control Plan

Built Form Controls

Built Form Control	Requirement	Proposed	% Variation*	Complies
B1 Wall height	7.2m	6.7m	N/A	Yes
B3 Side Boundary Envelope	4m	4m (within)	N/A	Yes
	4m	4m (within)	N/A	Yes
B5 Side Boundary Setbacks	0.9m (south)	10.4m	N/A	Yes
	0.9m (east)	3.5m	N/A	Yes
B7 Front Boundary Setbacks (Hargraves Street)	6.5m	8.9m	N/A	Yes
Secondary Front Setback (Pozieres Parade)	3.5m	1.7m	51.4%	No
D1 Landscaped Open Space (LOS) and Bushland Setting	40% (312.2sqm)	41.7% (325sqm)	N/A	Yes

Compliance Assessment

Clause	Compliance with Requirements	Consistency Aims/Objectives
Part A Introduction	Yes	Yes
A.5 Objectives	Yes	Yes
Part B Built Form Controls	Yes	Yes
B1 Wall Heights	Yes	Yes
B3 Side Boundary Envelope	Yes	Yes
B5 Side Boundary Setbacks	Yes	Yes
Side Setbacks - R2	Yes	Yes
B7 Front Boundary Setbacks	No	Yes
Front Boundary Setbacks - R2	No	Yes
Part C Siting Factors	Yes	Yes
C2 Traffic, Access and Safety	Yes	Yes
C3 Parking Facilities	Yes	Yes
C4 Stormwater	Yes	Yes
C5 Erosion and Sedimentation	Yes	Yes
C7 Excavation and Landfill	Yes	Yes
C8 Demolition and Construction	Yes	Yes
C9 Waste Management	Yes	Yes
Part D Design	Yes	Yes
D1 Landscaped Open Space and Bushland Setting	Yes	Yes

NORTHERN BEACHES COUNCIL

Clause	Compliance with Requirements	Consistency Aims/Objectives
D2 Private Open Space	Yes	Yes
D3 Noise	Yes	Yes
D6 Access to Sunlight	Yes	Yes
D7 Views	Yes	Yes
D8 Privacy	Yes	Yes
D9 Building Bulk	Yes	Yes
D10 Building Colours and Materials	Yes	Yes
D11 Roofs	Yes	Yes
D12 Glare and Reflection	Yes	Yes
D14 Site Facilities	Yes	Yes
D16 Swimming Pools and Spa Pools	Yes	Yes
D20 Safety and Security	Yes	Yes
D22 Conservation of Energy and Water	Yes	Yes
Part E The Natural Environment	Yes	Yes
E1 Private Property Tree Management	Yes	Yes
E2 Prescribed Vegetation	Yes	Yes
E6 Retaining unique environmental features	Yes	Yes
E10 Landslip Risk	Yes	Yes

Detailed Assessment

B7 Front Boundary Setbacks

Description of non-compliance

The proposed alterations and additions will encroach the secondary front setback on Pozieres Parade with a setback of 1.7m. It is noted that this setback of 1.7m is consistent with the alignment of the existing building.

Merit consideration:

With regard to the consideration for a variation, the development is considered against the underlying Objectives of the Control as follows:

- *To create a sense of openness.*

Comment: Given the location of the dwelling to Pozieres Parade (below street level) combined that the additions are mainly single storey it is considered that a sense of openness is maintained.

- *To maintain the visual continuity and pattern of buildings and landscape elements.*

Comment: The proposed additions to the existing dwelling will maintain the visual continuity

and pattern of buildings within the vicinity. The site is surrounded by a mix of single and double storey dwellings with landscaped elements.

The proposal also demonstrates sufficient areas of landscaping and maintains the significant gum tree within the front setback ensuring compliance with this merit consideration.

- *To protect and enhance the visual quality of streetscapes and public spaces.*

Comment: Given the location of the dwelling to Pozieres Parade (below street level) and that the additions are mainly single storey it is considered that the proposal will protect and enhance the visual quality of both streetscapes (Hargraves Street and Pozieres Parade).

- *To achieve reasonable view sharing.*

Comment: The proposal is mainly below the existing street level of Pozieres Parade and mainly single storey in height and it is therefore considered that the reasonable view sharing will be maintained to adjoining and surrounding properties.

Having regard to the above assessment, it is concluded that the proposed development is consistent with the relevant objectives of WLEP 2011 / WDCP and the objectives specified in section 5(a) of the Environmental Planning and Assessment Act, 1979. Accordingly, this assessment finds that the proposal is supported, in this particular circumstance.

THREATENED SPECIES, POPULATIONS OR ECOLOGICAL COMMUNITIES

The proposal will not significantly effect threatened species, populations or ecological communities, or their habitats.

CRIME PREVENTION THROUGH ENVIRONMENTAL DESIGN

The proposal is consistent with the principles of Crime Prevention Through Environmental Design.

POLICY CONTROLS

Warringah Section 94A Development Contribution Plan

The proposal is subject to the application of Council's Section 94A Development Contributions Plan.

The following monetary contributions are applicable:

Warringah Section 94 Development Contributions Plan		
Contribution based on a total development cost of \$ 237,000		
Contributions	Levy Rate	Payable
Total Section 94A Levy	0.95%	\$ 2,252

NORTHERN BEACHES COUNCIL

Section 94A Planning and Administration	0.05%	\$ 119
Total	1%	\$ 2,370

CONCLUSION

The site has been inspected and the application assessed having regard to all documentation submitted by the applicant and the provisions of:

- Environmental Planning and Assessment Act 1979;
- Environmental Planning and Assessment Regulation 2000;
- All relevant and draft Environmental Planning Instruments;
- Warringah Local Environment Plan;
- Warringah Development Control Plan; and
- Codes and Policies of Council.

This assessment has taken into consideration the submitted plans, Statement of Environmental Effects, all other documentation supporting the application and public submissions, and does not result in any unreasonable impacts on surrounding, adjoining, adjacent and nearby properties subject to the conditions contained within the recommendation.

In consideration of the proposal and the merit consideration of the development, the proposal is considered to be:

- Consistent with the objectives of the DCP
- Consistent with the zone objectives of the LEP
- Consistent with the aims of the LEP
- Consistent with the objectives of the relevant EPIs
- Consistent with the objects of the Environmental Planning and Assessment Act 1979

It is considered that the proposed development satisfies the appropriate controls and that all processes and assessments have been satisfactorily addressed.

RECOMMENDATION

THAT Council as the consent authority grant Development Consent to DA2016/0291 for Alterations and Additions to an existing residential dwelling on land at Lot 9 DP 11373, 3 Hargraves Street, ALLAMBIE HEIGHTS, subject to the conditions printed below:

DEVELOPMENT CONSENT OPERATIONAL CONDITIONS

1. Approved Plans and Supporting Documentation

The development must be carried out in compliance (except as amended by any other condition of consent) with the following:

a) Approved Plans

Architectural Plans - Endorsed with Council's stamp		
Drawing No.	Dated	Prepared By
DA-01	05.01.16	Pittwater Design & Draft

NORTHERN BEACHES COUNCIL

DA-02	05.01.16	Pittwater Design & Draft
DA-03	05.01.16	Pittwater Design & Draft
DA-04	05.01.16	Pittwater Design & Draft
DA-05	05.01.16	Pittwater Design & Draft
DA-06	05.01.16	Pittwater Design & Draft
DA-07	05.01.16	Pittwater Design & Draft
DA-08	05.01.16	Pittwater Design & Draft
DA-09	05.01.16	Pittwater Design & Draft

Reports / Documentation – All recommendations and requirements contained within:		
Report No. / Page No. / Section No.	Dated	Prepared By
Preliminary Geotechnical Assessment	12 January 2016	Jack Hodgson Consultants Pty Ltd

b) Any plans and / or documentation submitted to satisfy the Conditions of this consent.

d) No construction works (including excavation) shall be undertaken prior to the release of the Construction Certificate.

d) The development is to be undertaken generally in accordance with the following:

Waste Management Plan		
Drawing No.	Dated	Prepared By
Warringah Waste Management Plan 2010	25 January 2016	Luke & Lucy McConochie

In the event of any inconsistency between conditions of this consent and the drawings/documents referred to above, the conditions of this consent will prevail.

Reason: To ensure the work is carried out in accordance with the determination of Council and approved plans. (DACPLB01)

2. Prescribed Conditions

(a) All building works must be carried out in accordance with the requirements of the Building Code of Australia (BCA).

(b) BASIX affected development must comply with the schedule of BASIX commitments specified within the submitted BASIX Certificate (demonstrated compliance upon plans/specifications is required prior to the issue of the Construction Certificate);

(c) A sign must be erected in a prominent position on any site on which building work, subdivision work or demolition work is being carried out:

- (i) showing the name, address and telephone number of the Principal Certifying Authority for the work, and
- (ii) showing the name of the principal contractor (if any) for any building work and a telephone number on which that person may be contacted outside working hours, and
- (iii) stating that unauthorised entry to the work site is prohibited.

Any such sign is to be maintained while the building work, subdivision work or demolition work is being carried out, but must be removed when the work has been completed.

(d) Residential building work within the meaning of the Home Building Act 1989 must not be carried out unless the Principal Certifying Authority for the development to which the work relates (not being the Council) has given the Council written notice of the following information:

- (i) in the case of work for which a principal contractor is required to be appointed:
 - A. the name and licence number of the principal contractor, and
 - B. the name of the insurer by which the work is insured under Part 6 of that Act,
- (ii) in the case of work to be done by an owner-builder:
 - A. the name of the owner-builder, and
 - B. if the owner-builder is required to hold an owner-builder permit under that Act, the number of the owner-builder permit.

If arrangements for doing the residential building work are changed while the work is in progress so that the information notified under becomes out of date, further work must not be carried out unless the Principal Certifying Authority for the development to which the work relates (not being the Council) has given the Council written notice of the updated information.

(e) Development that involves an excavation that extends below the level of the base of the footings of a building on adjoining land, the person having the benefit of the development consent must, at the person's own expense:

- (i) protect and support the adjoining premises from possible damage from the excavation, and
- (ii) where necessary, underpin the adjoining premises to prevent any such damage.
- (iii) must, at least 7 days before excavating below the level of the base of the footings of a building on an adjoining allotment of land, give notice of intention to do so to the owner of the adjoining allotment of land and furnish particulars of the excavation to the owner of the building being erected or demolished.
- (iv) the owner of the adjoining allotment of land is not liable for any part of the cost of work carried out for the purposes of this clause, whether carried out on the allotment of land being excavated or on the adjoining allotment of land.

In this clause, allotment of land includes a public road and any other public place.

Reason: Legislative Requirement (DACPLB09)

3. **General Requirements**

(a) Unless authorised by Council:

Building construction and delivery of material hours are restricted to:

- 7.00 am to 5.00 pm inclusive Monday to Friday,
- 8.00 am to 1.00 pm inclusive on Saturday,
- No work on Sundays and Public Holidays.

Demolition and excavation works are restricted to:

- 8.00 am to 5.00 pm Monday to Friday only.

(Excavation work includes the use of any excavation machinery and the use of jackhammers,

rock breakers, excavators, loaders and the like, regardless of whether the activities disturb or alter the natural state of the existing ground stratum or are breaking up/removing materials from the site).

(b) At all times after the submission the Notice of Commencement to Council, a copy of the Development Consent and Construction Certificate is to remain onsite at all times until the issue of a final Occupation Certificate. The consent shall be available for perusal of any Authorised Officer.

(c) Where demolition works have been completed and new construction works have not commenced within 4 weeks of the completion of the demolition works that area affected by the demolition works shall be fully stabilised and the site must be maintained in a safe and clean state until such time as new construction works commence.

(d) Onsite toilet facilities (being either connected to the sewer or an accredited sewer management facility) for workers are to be provided for construction sites at a rate of 1 per 20 persons.

(e) Prior to the release of the Construction Certificate payment of the Long Service Levy is required. This payment can be made at Council or to the Long Services Payments Corporation. Payment is not required where the value of the works is less than \$25,000. The Long Service Levy is calculated on 0.35% of the building and construction work. The levy rate and level in which it applies is subject to legislative change. The applicable fee at the time of payment of the Long Service Levy will apply.

(f) Where works are to be carried out to a Class 1a building, smoke alarms are to be installed throughout all new and existing portions of that Class 1a building in accordance with the Building Code of Australia prior to the occupation of the new works.

(g) The applicant shall bear the cost of all works associated with the development that occurs on Council's property.

(h) No building, demolition, excavation or material of any nature shall be placed on Council's footpaths, roadways, parks or grass verges without Council Approval.

(i) Demolition materials and builders' wastes are to be removed to approved waste/recycling centres.

(j) All sound producing plant, equipment, machinery or fittings and the use will not exceed more than 5dB (A) above the background level when measured from any property boundary and/or habitable room(s) consistent with the Environment Protection Authority's NSW Industrial Noise Policy and/or Protection of the Environment Operations Act 1997.

(k) No trees or native shrubs or understorey vegetation on public property (footpaths, roads, reserves, etc.) or on the land to be developed shall be removed or damaged during construction unless specifically approved in this consent including for the erection of any fences, hoardings or other temporary works.

(l) Prior to the commencement of any development onsite for:

- i) Building/s that are to be erected
- ii) Building/s that are situated in the immediate vicinity of a public place and is dangerous to persons or property on or in the public place

NORTHERN BEACHES COUNCIL

- iii) Building/s that are to be demolished
- iv) For any work/s that is to be carried out
- v) For any work/s that is to be demolished

The person responsible for the development site is to erect or install on or around the development area such temporary structures or appliances (wholly within the development site) as are necessary to protect persons or property and to prevent unauthorised access to the site in order for the land or premises to be maintained in a safe or healthy condition. Upon completion of the development, such temporary structures or appliances are to be removed within 7 days.

(m) Any Regulated System (e.g. air-handling system, hot water system, a humidifying system, warm-water system, water-cooling system, cooling towers) as defined under the provisions of the Public Health Act 2010 installed onsite is required to be registered with Council prior to operating.

Note: Systems can be registered at www.warringah.nsw.gov.au

(n) Requirements for new swimming pools/spas or existing swimming pools/spas affected by building works.

(1) Child resistant fencing is to be provided to any swimming pool or lockable cover to any spa containing water and is to be consistent with the following;

Relevant legislative requirements and relevant Australian Standards (including but not limited) to:

- (i) Swimming Pools Act 1992
- (ii) Swimming Pools Amendment Act 2009
- (iii) Swimming Pools Regulation 2008
- (iv) Australian Standard AS1926 Swimming Pool Safety
- (v) Australian Standard AS1926.1 Part 1: Safety barriers for swimming pools
- (vi) Australian Standard AS1926.2 Part 2: Location of safety barriers for swimming pools.

(2) A 'KEEP WATCH' pool safety and aquatic based emergency sign, issued by Royal Life Saving is to be displayed in a prominent position within the pool/spa area.

(3) Filter backwash waters shall be conveyed to the Sydney Water sewerage system in sewerred areas or managed on-site in unsewered areas in a manner that does not cause pollution, erosion or run off, is separate from the irrigation area for any wastewater system and is separate from any onsite stormwater management system.

(4) Swimming pools and spas must be registered with the Division of Local Government.

(o) New solid fuel burning heaters or existing solid fuel heaters affected by building works must comply with the following:

- (1) AS 2918:2001 Domestic Solid Fuel Burning Appliances – Installation.
- (2) AS 4013:2014 Domestic Solid Fuel Burning Appliances – Method of Determination of Flue Gas Emissions.

Reason: To ensure that works do not interfere with reasonable amenity expectations of residents and the community. (DACPLB10)

FEES / CHARGES / CONTRIBUTIONS

4. **Policy Controls**

Warringah Section 94A Development Contribution Plan

The proposal is subject to the application of Council's Section 94A Development Contributions Plan.

The following monetary contributions are applicable:

Warringah Section 94 Development Contributions Plan		
Contribution based on a total development cost of \$ 237,000.00		
Contributions	Levy Rate	Payable
Total Section 94A Levy	0.95%	\$ 2,251.50
Section 94A Planning and Administration	0.05%	\$ 118.50
Total	1%	\$ 2,370.00

The amount will be adjusted at the time of payment according to the quarterly CPI (Sydney - All Groups Index). Please ensure that you provide details of this Consent when paying contributions so that they can be easily recalculated.

This fee must be paid prior to the issue of the Construction Certificate. Details demonstrating compliance are to be submitted to the Principal Certifying Authority.

Reason: To provide for contributions in accordance with Warringah's Development Contributions Plan.

5. **Security Bond**

A bond (determined from cost of works) of \$1,000 and an inspection fee in accordance with Council's Fees and Charges paid as security to ensure the rectification of any damage that may occur to the Council infrastructure contained within the road reserve adjoining the site as a result of construction or the transportation of materials and equipment to and from the development site.

An inspection fee in accordance with Council adopted fees and charges (at the time of payment) is payable for each kerb inspection as determined by Council (minimum (1) one inspection).

All bonds and fees shall be deposited with Council prior to Construction Certificate or demolition work commencing, details demonstrating payment are to be submitted to the Certifying Authority prior to the issue of the Construction Certificate.

To process the inspection fee and bond payment a Bond Lodgement Form must be completed with the payments (a copy of the form is attached to this consent and alternatively a copy is located on Council's website at www.warringah.nsw.gov.au/your-council/forms).

Reason: To ensure adequate protection of Councils infrastructure.

CONDITIONS TO BE SATISFIED PRIOR TO THE ISSUE OF THE CONSTRUCTION CERTIFICATE

6. **Compliance with Standards**

The development is required to be carried out in accordance with all relevant Australian Standards.

Details demonstrating compliance with the relevant Australian Standard are to be submitted to the Certifying Authority prior to the issue of the Construction Certificate.

Reason: To ensure the development is constructed in accordance with appropriate standards. (DACPLC02)

Advice to Applicants: At the time of determination in the opinion of Council, the following (but not limited to) Australian Standards are considered to be appropriate:

- (a) AS2601.2001 - Demolition of Structures**
- (b) AS4361.2 - Guide to lead paint management - Residential and commercial buildings**
- (c) AS4282:1997 Control of the Obtrusive Effects of Outdoor Lighting**
- (d) AS 4373 - 2007 'Pruning of amenity trees' (Note: if approval is granted) **
- (e) AS 4970 - 2009 'Protection of trees on development sites'***
- (f) AS/NZS 2890.1:2004 Parking facilities - Off-street car parking**
- (g) AS 2890.2 - 2002 Parking facilities - Off-street commercial vehicle facilities**
- (h) AS 2890.3 - 1993 Parking facilities - Bicycle parking facilities**
- (i) AS 2890.5 - 1993 Parking facilities - On-street parking**
- (j) AS/NZS 2890.6 - 2009 Parking facilities - Off-street parking for people with disabilities**
- (k) AS 1742 Set - 2010 Manual of uniform traffic control devices Set**
- (l) AS 1428.1 - 2009* Design for access and mobility - General requirements for access - New building work**
- (m) AS 1428.2 - 1992*, Design for access and mobility - Enhanced and additional requirements - Buildings and facilities**
- (n) AS 4674 Design, construction and fit out of food premises
- (o) AS1668 The use of mechanical ventilation

*Note: The Australian Human Rights Commission provides useful information and a guide relating to building accessibility entitled "the good the bad and the ugly: Design and construction for access". This information is available on the Australian Human Rights Commission website http://www.humanrights.gov.au/disability_rights/buildings/good.htm

**Note: the listed Australian Standards is not exhaustive and it is the responsibility of the applicant and the Certifying Authority to ensure compliance with this condition and that the relevant Australian Standards are adhered to. (DACPLC02)

7. **External Finishes to Roof**

The external finish to the roof shall have a medium to dark range in order to minimise solar reflections to neighbouring properties. Light colours such as off white, cream, silver or light grey colours are not permitted.

Details demonstrating compliance are to be submitted to the Certifying Authority prior to the issue of the Construction Certificate.

Reason: To ensure that excessive glare or reflectivity nuisance does not occur as a result of the development. (DACPLC03)

8. **Sewer / Water Quickcheck**

The approved plans must be submitted to a Sydney Water Quick Check agent or Customer Centre prior to works commencing to determine whether the development will affect any Sydney Water asset's sewer and water mains, stormwater drains and/or easement, and if

further requirements need to be met. Plans will be appropriately stamped.

Please refer to the website www.sydneywater.com.au for:

- Quick Check agents details - see Building Developing and Plumbing then Quick Check; and
- Guidelines for Building Over/Adjacent to Sydney Water Assets - see Building Developing and Plumbing then Building and Renovating.
- Or telephone 13 20 92.

Reason: To ensure compliance with the statutory requirements of Sydney Water.
(DACPLC12)

CONDITIONS TO BE COMPLIED WITH DURING DEMOLITION AND BUILDING WORK

9. **Maintenance of Road Reserve**

The public footways and roadways adjacent to the site shall be maintained in a safe condition at all times during the course of the work.

Reason: Public Safety. (DACENE09)

CONDITIONS WHICH MUST BE COMPLIED WITH PRIOR TO THE ISSUE OF THE OCCUPATION CERTIFICATE

10. **Stormwater Disposal**

The stormwater drainage works for the proposal shall be connected to the kerb in Hargraves St and shall be certified as compliant with all relevant Australian Standards and Codes by a suitably qualified person.

Details demonstrating compliance are to be submitted to the Principal Certifying Authority prior to the issue of any interim / final Occupation Certificate.

Note: The following Standards and Codes applied at the time of determination:

- (a) Australian/New Zealand Standard **AS/NZS 3500.3** - 2003 - Plumbing and drainage - Stormwater drainage
- (b) Australian/New Zealand Standard **AS/NZS 3500.3** - 2003/Amdt 1 - 2006 - Plumbing and drainage - Stormwater drainage
- (c) National Plumbing and Drainage Code.

Reason: To ensure appropriate provision for the disposal of stormwater arising from the development. (DACENF05)

11. **Swimming Pool Requirements (existing pool modified by works)**

The existing onsite Swimming Pool / Spa fencing enclosure shall be upgraded to comply with:

(a) All required safety fencing has been erected in accordance with and all other requirements have been fulfilled with regard to the relevant legislative requirements and relevant Australian Standards (including but not limited) to:

- (i) Swimming Pools Act 1992;
- (ii) Swimming Pools Amendment Act 2009
- (iii) Swimming Pools Regulation 2008;
- (iv) Australian Standard AS1926 Swimming Pool Safety;
- (v) Australian Standard AS1926.1 Part 1: Safety barriers for swimming pools;
- (vi) Australian Standard AS1926.2 Part 2: Location of safety barriers for swimming pools.

(b) A warning sign stating **‘YOUNG CHILDREN SHOULD BE SUPERVISED WHEN**

NORTHERN BEACHES COUNCIL

USING THIS POOL' has been installed.

(c) All signage shall be located in a prominent position within the pool area.

Swimming pools and spas must be registered with the *Division of Local Government*.

Details demonstrating compliance are to be submitted to the Certifying Authority prior to the issue of a Interim / Final Occupation Certificate.

Reason: To protect human life. (DACPLF10)

I am aware of Warringah's Code of Conduct and, in signing this report, declare that I do not have a Conflict of Interest.

Signed


Phil Lane, Planner

The application is determined under the delegated authority of:

Rodney Piggott, Development Assessment Manager

NORTHERN BEACHES COUNCIL

ATTACHMENT A


















Notification Plan	Title	Date
 2016/106529	Plans - Notification	18/03/2016

ATTACHMENT B

No notification map.

NORTHERN BEACHES COUNCIL

ATTACHMENT C

Reference Number	Document	Date
 2016/106577	Report - Waste Management Plan	18/03/2016
 2016/106522	Plans - Survey	18/03/2016
 2016/106570	Report - BASIX Certificate	18/03/2016
 2016/106533	Report - Statement of Environmental Effects	18/03/2016
 2016/106574	Report - Geotechnical	18/03/2016
 2016/106529	Plans - Notification	18/03/2016
 DA2016/0291	3 Hargraves Street ALLAMBIE HEIGHTS NSW 2100 - Development Application - Alterations and Additions	31/03/2016
 2016/100616	DA Acknowledgement Letter - Pittwater Design & Draft - Lucy Victoria McConochie - Luke James McConochie	31/03/2016
 2016/106499	Development Application Form	05/04/2016
 2016/106511	Applicant Details	05/04/2016
 2016/106545	Plans - External	05/04/2016
 2016/106557	Plans - Internal	05/04/2016
 2016/106566	Certification of Shadow Diagrams with Shadow Plans	05/04/2016
 2016/116029	Referral to AUSGRID - SEPP - Infrastructure 2007	13/04/2016
 2016/118100	SEA Map Notification	15/04/2016
 2016/118112	Notification Letter - 15 posted 18/04/2016	15/04/2016
 2016/132074	Development Engineering Referral Response	27/04/2016