



Martin Peacock Tree Care  
Arboricultural & Horticultural Consultancy

# Arboricultural Impact Assessment Report (Revision B)

139-141 Riverview Road  
Avalon Beach  
NSW 2107

Prepared by: Martin Peacock Tree Care

Date: 10th July 2025

Phone: 0405 221 056

Email: [martin@martinpeacocktreecare.com.au](mailto:martin@martinpeacocktreecare.com.au)

Web: [www.martinpeacocktreecare.com.au](http://www.martinpeacocktreecare.com.au)

## Contents

	Page no.
1.0 Summary	page 2
2.0 Introduction	page 3
3.0 Scope of The Report	page 3
4.0 Caveats & Limitations	page 3
5.0 Methodology	page 4
6.0 Results	page 5
7.0 Observations	page 17
8.0 Discussion	page 19
9.0 Recommendations	page 20
References	page 23
Appendix A – Tree Location Plan	
Appendix B – Photographs	
Appendix C - Establishment of TPZ Areas	
Appendix D - Cascade Chart for Assessment of Tree Quality & Value	
Appendix E - Site Plan (Tree Analysis)	

## **1.0 Summary**

- 1.1 This Arboricultural Impact Assessment Report provides an assessment of forty-three (43) trees/groups of trees growing at 139-141 Riverview Road, Avalon Beach, NSW, 2107 (the site). An additional twenty-one (21) trees growing in the street and neighbouring properties are also included in this report; however, being located outside of the site these trees have not been fully assessed.
- 1.2 The development proposal for the site includes: demolition of the existing dwelling, and construction of a new dwelling over three levels, swimming pool, modification of the driveway (shared with the neighbouring property) and associated landscaping works.
- 1.3 The development proposal includes the retention of seventeen (17) trees/group of trees growing within the site. Tree Protection Zone (TPZ) areas are to be established to protect the retained trees during the construction stage of the project, and tree sensitive construction methods are to be utilised when working within a TPZ.
- 1.4 The development proposal includes the removal of twenty-six (26) trees growing within the site. Ten (10) of these trees are listed as Exempt Species under Councils Tree Management Controls. One (1) low value tree growing within the road reserve to the front of the site is also proposed for removal to facilitate site access.
- 1.5 In addition to the trees growing at the site three (3) trees growing within the neighbouring property to the north (143/5 Riverview Road) are also proposed for removal to facilitate construction of the shared driveway. Two (2) of these trees are listed as Exempt Species under Councils Tree Management Controls and the third is a low value, exotic species.
- 1.6 To maintain the canopy cover at the site the proposed landscaping treatment includes the planting of advanced size trees.
- 1.7 The recommendations of this report are subject to approval by Northern Beaches Council.

## **2.0 Introduction**

- 2.1 This Arboricultural Impact Assessment Report has been prepared on behalf of the Owners of 139-141 Riverview Road, Avalon Beach, NSW, 2107 (the site) and forms part of the Development Application documentation for the site.
- 2.2 This Report provides an assessment of forty-three (43) trees/groups of trees growing at the site. An additional twenty-one (21) growing in the street and neighbouring properties are also included in this report; however, being located outside of the site these trees have not been fully assessed.
- 2.3 The development proposal for the site includes: demolition of the existing dwelling, and construction of a new dwelling over three levels, swimming pool, modification of the driveway (shared with the neighbouring property) and associated landscaping works.
- 2.4 Martin Peacock (Martin Peacock Tree Care) visited the site on the 25th of October 2023 and assessed the trees and their growing environment. Images showing a number of the trees are contained within Appendix B – Photographs.

## **3.0 Scope of The Report**

- 3.1 This report has been prepared to meet the following objectives:
- Conduct at ground level, a visual inspection of the subject tree(s) and their growing environment.
  - Assess the physiological and structural condition of the subject tree(s).
  - Determine the useful life expectancy, quality and value(s) of the subject tree(s).
  - Award a retention category for the subject tree(s).
  - Assess relevant plans and documentation to determine the potential impacts of the proposed development upon the subject tree(s).
  - Make recommendations for retention, removal or remedial works to the subject tree(s), and/or implementation of tree protection measures as appropriate.
- 3.2 The following plans/documentation were referenced in the preparation of this report:
- Level & Detail Survey (Issue C), dated 24.10.23 – prepared by Hill & Blume
  - Architectural Plans DA000 – DA900 (Revision 2), dated 22.05.25 – prepared by CM Studio
  - Site Plan (Tree Analysis) - prepared by CM Studio.

## **4.0 Caveats & Limitations**

- 4.1 The subject trees were inspected from the ground only, using the methodology detailed in this Report. The findings of this Report are based on the observations made at the time of inspection (25/10/23), and from the information contained within the supplied plans/documentation.
- 4.2 There is no warranty or guarantee, expressed or implied, that problems or deficiencies with the site or the subject trees may not arise in the future. Any changes to development proposals or tree management works beyond those recommended in this report may alter the findings of the Report.



## 5.0 Methodology

### 5.1 Data Collection:

The methodology used in this report follows the procedures detailed in *Australian Standard: AS 4970—2009. Protection of Trees on Development Sites*. This report also references the *British Standard BS: 5837 (2005) Trees in Relation to Construction – Recommendations*.

The methodology used in this report provides the following information:

1. Tree species - botanical and common name.
2. Age class - Juvenile, semi-mature, mature, senescent.
3. DBH – Diameter at breast height (mm)\*
4. Height – estimated total height (m)
5. Crown spread – estimated, average radial crown spread in meters (m)
6. Physiological condition - good, fair, poor
7. Structural condition - good, fair, poor
8. Useful Life Expectancy - <5, 5–15, 15–40, >40 (years)\*\*
9. Quality & Value – A, B, C, D \*\*\*
10. Retention Category - Priority for Retention, Consider for Retention, Consider for Removal, Priority for Removal\*\*\*\*
11. SRZ – Structural Root Zone radius (m)
12. TPZ – Tree protection Zone radius (m)
13. Comments / Preliminary Management Recommendations

5.2 \*DBH (Diameter at Breast Height) - Stem /trunk diameter measured at 1.4m above ground level. On sloping ground, measurements will be taken at the mid slope point at the base of the tree. Where a tree stem / trunk begins to branch at a point that is less than 1.4m above ground, a combined stem diameter is calculated using the formula:  
$$\text{Total DBH} = \sqrt{\text{DBH}_1^2 + \text{DBH}_2^2 + \text{DBH}_3^2}$$

5.3 \*\*Useful Life Expectancy – The estimated lifespan of the tree over which it will positively contribute to the amenity of the area and to the local environment, in a safe, healthy condition.

5.4 \*\*\*Quality & Value – The quality of the tree when compared to an idealised example of the species and the values which the tree provides to the site and local area (see Appendix D – Cascade Chart for Assessment of Tree Quality & Value).

5.5 \*\*\*\*Retention Category – The subject tree is allocated one of four categories based on a combination of its Quality and Value and Useful Life Expectancy. A certain amount of flexibility may be allowed when allocating a Retention Category, to take into account tree species, significance and site/environmental conditions.

5.6 An assessment of the trees condition is made using the Visual Tree Assessment (VTA) method (Mattheck & Breoler, 1994).

5.7 Tree assessment results are recorded in the Tree Assessment Schedule (see section 6.0 Results). Note: for trees outside of the site only the species and DBH is recorded for the purposes of calculating the SRZ/TPZ.

## 6.0 Results

### 6.1 Tree Assessment Schedule

Site: 139-141 Riverview Road, Avalon Beach, NSW

Date of survey: 25.10.23

Tree No.	Species	DBH comb. (mm)	Height	Radial Crown Spread (m)	Health	Structural Condition	Comments	Age Class	ULE (years)	Quality & Value	Retention Category	Radial TPZ (m)	Radial SRZ (m)
T1	<i>Corymbia maculata</i> (Spotted Gum)	500	14	9	Good	Good	Branch contact with adjacent tree Partially suppressed. Wound(s), early signs of decay. <b>Proposed for retention</b>	Mature	5-15	Moderate	Consider for Retention	6.0	2.5
T2	<i>Araucaria cunninghamii</i> (Hoop Pine)	400	16	3	Good	Fair	Trunk defect due to crossing branch from T1. Partially suppressed. <b>Proposed for retention</b>	Early Mature	5-15	Moderate	Consider for Retention	4.8	2.3
T3	<i>Araucaria cunninghamii</i> (Hoop Pine)	400	17	3	Good	Good	Partially suppressed. <b>Proposed for retention</b>	Early Mature	40+	High	Priority for Retention	4.8	2.3

<b>T4</b>	<i>Araucaria cunninghamii</i> (Hoop Pine)	325	14	2	Good	Fair	Codominant inclusion major Heavily suppressed. <b>Proposed for retention</b>	Early Mature	5-15	Low	Consider for Removal	3.9	2.1
<b>T5</b>	<i>Araucaria cunninghamii</i> (Hoop Pine)	250	14	2	Good	Good	Heavily suppressed. <b>Proposed for retention</b>	Early Mature	5-15	Low	Consider for Removal	3.0	1.8
<b>T6</b>	<i>Araucaria cunninghamii</i> (Hoop Pine)	275	14	2	Good	Good	Heavily suppressed. <b>Proposed for retention</b>	Early Mature	5-15	Low	Consider for Removal	3.3	1.9
<b>T7</b>	<i>Araucaria cunninghamii</i> (Hoop Pine)	500	18	3	Good	Good	Heavily suppressed. <b>Proposed for removal</b>	Early Mature	40+	Moderate	Consider for Retention	6.0	2.5
<b>G8</b>	<i>Livistonia australis</i> (Cabbage Tree Palm)	300	5	2	Good	Good	Group of trees. Partially suppressed. <b>Proposed for removal</b>	Semi- mature	15-40	Low	Consider for Removal	3.6	2.0
<b>T9</b>	<i>Corymbia maculata</i> (Spotted Gum)	350	14	4	Poor	Good	Crown density 0- 25%. Heavily suppressed. <b>Proposed for retention</b>	Early Mature	5-15	Low	Consider for Removal	4.2	2.1

<b>T10</b>	<i>Corymbia maculata</i> (Spotted Gum)	350	13	5	Good	Good	Crown density 75-95%. Partially suppressed. <b>Proposed for removal</b>	Early Mature	15-40	Moderate	Consider for Retention	4.2	2.1
<b>T11</b>	<i>Allocasuarina torulosa</i> (Forest Oak)	350	9	5	Good	Fair	Partially suppressed. Wound(s), advanced stages of decay. <b>Proposed for removal</b>	Mature	15-40	Moderate	Consider for Retention	4.2	2.1
<b>T12</b>	<i>Pittosporum undulatum</i> (Native Daphne)	150	7	3	Poor	Fair	<b>Exempt species (&lt;8m).</b> Crown density 0-25%. Partially suppressed. <b>Proposed for removal</b>	Late Mature	<5	Low	Priority for Removal	2.0	1.5
<b>T13</b>	<i>Pittosporum undulatum</i> (Native Daphne)	225	9	3	Fair	Good	Partially suppressed. <b>Proposed for removal</b>	Mature	5-15	Low	Consider for Removal	2.7	1.8
<b>T14</b>	<i>Allocasuarina torulosa</i> (Forest Oak)	275	10	5	Good	Good	Crown density 75-95%. <b>Proposed for retention</b>	Mature	15-40	Moderate	Consider for Retention	3.3	1.9
<b>T15</b>	<i>Corymbia maculata</i> (Spotted Gum)	250	12	5	Good	Good	Partially suppressed. <b>Proposed for retention</b>	Semi-mature	15-40	Moderate	Consider for Retention	3.0	1.8

<b>T16</b>	<i>Brachychiton acerifolius</i> (Illawarra Flame Tree)	225	10	3	Good	Good	Exempt species Crown conflict with T14 and T15. Proposed for retention	Semi-mature	<5	Low	Priority for Removal	2.7	1.8
<b>T17</b>	<i>Allocasuarina torulosa</i> (Forest Oak)	150	7	3	Good	Good	Partially suppressed. Proposed for retention	Mature	15-40	Low	Consider for Removal	2.0	1.5
<b>T18</b>	<i>Allocasuarina torulosa</i> (Forest Oak)	175	7	3	Good	Good	Proposed for removal	Mature	15-40	Low	Consider for Removal	2.1	1.6
<b>T19</b>	<i>Allocasuarina torulosa</i> (Forest Oak)	325	7	4	Good	Good	Proposed for removal	Mature	15-40	Low	Consider for Removal	3.9	2.1
<b>T20</b>	<i>Corymbia maculata</i> (Spotted Gum)	300	12	5	Good	Good	Crown density 75-95%. Small (<25mmØ) epicormic growth in low volumes. Partially suppressed. Proposed for removal	Early Mature	15-40	Moderate	Consider for Retention	3.6	2.1

<b>T21</b>	<i>Eucalyptus crebra</i> (Narrow Leaved Iron Bark)	300	13	4	Fair	Good	Small (<25mmØ) epicormic growth in moderate volumes. Partially suppressed. <b>Proposed for removal</b>	Mature	15-40	Moderate	Consider for Retention	3.6	2.1
<b>T22</b>	<i>Jacaranda mimosifolia</i> (Jacaranda)	250	5	3	Good	Poor	<b>Exempt species</b> Crown consists mainly of epicormic growth. Lopped with resultant epicormics. <b>Proposed for removal</b>	Semi-mature	<5	Low	Priority for Removal	3.0	1.9
<b>T23</b>	<i>Strelitzia nicolai</i> (Giant Bird of Paradise)	1000	4	3	Good	Good	<b>Proposed for removal</b>	Mature	15-40	Low	Consider for Removal	4	n/a
<b>T24</b>	<i>Corymbia maculata</i> (Spotted Gum)	350	13	5	Fair	Good	Crown density 75-95%. Partially suppressed. <b>Proposed for removal</b>	Early Mature	15-40	Moderate	Consider for Retention	4.2	2.2

<b>T25</b>	<i>Jacaranda mimosifolia</i> (Jacaranda)	325	9	10	Good	Good	<b>Exempt species</b> Partially suppressed. <b>Proposed for removal</b>	Mature	15-40	Low	Consider for Removal	3.9	2.1
<b>T26</b>	<i>Corymbia maculata</i> (Spotted Gum)	200	10	4	Fair	Good	Crown density 0-25%. Heavily suppressed. <b>Proposed for removal</b>	Semi-mature	5-15	Low	Consider for Removal	2.4	1.8
<b>T27</b>	<i>Corymbia maculata</i> (Spotted Gum)	825	18	12	Good	Good	Partially suppressed. <b>Proposed for removal</b>	Mature	15-40	High	Priority for Retention	9.8	3.2
<b>G28</b>	<i>Archontophoenix cunninghamiana</i> (Bangalow Palm)	200	10	2	Good	Good	<b>Exempt species</b> Group of 6 trees. <b>Proposed for removal</b>	Mature	15-40	Low	Consider for Removal	2.4	1.8
<b>G29</b>	<i>Jacaranda mimosifolia</i> (Jacaranda)	400	15	9	Good	Good	<b>Exempt species</b> Group of 3 trees. Partially suppressed. <b>Proposed for removal</b>	Mature	15-40	Moderate	Consider for Retention	4.8	2.3
<b>T30</b>	<i>Eucalyptus botryoides</i> (Bangalay)	650	14	5	Fair	Poor	Extensive crown dieback. Wound(s), advanced stages of decay. Termites. <b>Proposed for removal</b>	Mature	5-15	Moderate	Consider for Removal	7.8	2.9

<b>G31</b>	<i>Syzygium australe</i> (Brush Cherry Lilly Pilly)	250	4	3	Good	Fair	Hedge Crown density 25-50%. Partially suppressed. <b>Proposed for removal</b>	Semi-mature	5-15	Low	Consider for Removal	3.0	1.9
<b>T32</b>	<i>Jacaranda mimosifolia</i> (Jacaranda)	350	10	4	Good	Good	<b>Exempt species</b> Partially suppressed. <b>Proposed for removal</b>	Mature	15-40	Low	Consider for Removal	4.1	2.2
<b>T33</b>	<i>Corymbia maculata</i> (Spotted Gum)	1000	22	9	Good	Good	Wound(s), various stages of decay. <b>Proposed for retention</b>	Mature	15-40	High	Priority for Retention	12.0	3.4
<b>T34</b>	<i>Corymbia maculata</i> (Spotted Gum)	250	10	2	Good	Good	Partially suppressed. <b>Proposed for retention</b>	Semi-mature	15-40	Low	Consider for Removal	3.0	1.9
<b>T35</b>	<i>Corymbia maculata</i> (Spotted Gum)	250	12	3	Good	Good	Partially suppressed. <b>Proposed for retention</b>	Semi-mature	15-40	Low	Consider for Removal	3.0	1.9
<b>T36</b>	<i>Glochidion ferdinandi</i> (Cheese Tree)	325	6	4	Good	Good	Crown density 75-95%. <b>Proposed for removal</b>	Mature	15-40	Moderate	Consider for Retention	3.9	2.1



<b>G37</b>	<i>Olea europea</i> <i>subsp. cuspidata</i> (African Olive)	400	5	4	Good	Good	<b>Exempt species</b> Group of 3 trees. <b>Proposed for retention</b>	Mature	<5	Low	Priority for Removal	4.8	2.3
<b>T38</b>	<i>Pinus radiata</i> (Monterey Pine)	475	11	5	Good	Good	<b>Exempt species</b> Partially suppressed. Phototrophic lean, slight. <b>Proposed for removal</b>	Mature	15-40	Low	Consider for Removal	5.7	2.5
<b>T39</b>	<i>Eucalyptus robusta</i> (Swamp Mahogany)	300	4	5	Good	Fair	Partially suppressed. Wound(s), early signs of decay. <b>Proposed for removal</b>	Mature	15-40	Low	Consider for Removal	3.6	2.1
<b>T40</b>	<i>Angophora costata</i> (Sydney Red Gum)	500	8	8	Good	Good	Partially suppressed. Wound(s), early signs of decay. Phototrophic lean, moderate. <b>Proposed for retention</b>	Mature	15-40	Moderate	Consider for Retention	6.0	2.6
<b>T41</b>	<i>Eucalyptus botryoides</i> (Bangalay)	500	11	6	Good	Fair	Crown density 75-95%. Wound(s), various stages of decay. <b>Proposed for retention</b>	Mature	15-40	Moderate	Consider for Retention	6.0	2.6

<b>T42</b>	<i>Schefflera actinophylla</i> (Queensland Umbrella Tree)	450	5	4	Good	Fair	Exempt species Bark inclusion(s), minor. <b>Proposed for removal</b>	Mature	5-15	Low	Consider for Removal	5.4	2.5
<b>T43</b>	<i>Ficus benjamina</i> (Weeping Fig)	900	3	2	Fair	Poor	Exempt species Lopped. <b>Proposed for removal</b>	Mature	<5	Low	Priority for Removal	10.8	3.3
<b>A</b>	<i>Corymbia maculata</i> (Spotted Gum)	600	-	-	-	-	Located in road reserve. <b>Proposed for retention</b>	-	-	-	N/A – outside of site	7.2	2.7
<b>B</b>	<i>Brachychiton acerifolius</i> (Illawarra Flame Tree)	200	-	-	-	-	Exempt species Located in road reserve. <b>Proposed for retention</b>	-	-	-	N/A – outside of site	2.4	1.7
<b>C</b>	<i>Brachychiton acerifolius</i> (Illawarra Flame Tree)	175	-	-	-	-	Exempt species Located in road reserve. <b>Proposed for retention</b>	-	-	-	N/A – outside of site	2.1	1.6
<b>D</b>	<i>Allocasuarina torulosa</i> (Forest Oak)	275	-	-	-	-	Located in road reserve. <b>Proposed for retention</b>	-	-	-	N/A – outside of site	3.3	1.9

<b>E</b>	<i>Allocasuarina torulosa</i> (Forest Oak)	125	-	-	-	-	Located in road reserve. <b>Proposed for removal</b>	-	-	-	N/A – outside of site	2.0	1.5
<b>F</b>	<i>Brachychiton acerifolius</i> (Illawarra Flame Tree)	300	-	-	-	-	<b>Exempt species</b> Located in road reserve. <b>Proposed for retention</b>	-	-	-	N/A – outside of site	3.6	2.0
<b>G</b>	<i>Allocasuarina torulosa</i> (Forest Oak)	275	-	-	-	-	Located in road reserve. <b>Proposed for retention</b>	-	-	-	N/A – outside of site	3.3	1.9
<b>H</b>	<i>Allocasuarina torulosa</i> (Forest Oak)	300 150	-	-	-	-	Located in road reserve. <b>Proposed for retention</b>	-	-	-	N/A – outside of site	3.9	2.1
<b>I</b>	<i>Allocasuarina torulosa</i> (Forest Oak)	275	-	-	-	-	Located in road reserve. <b>Proposed for retention</b>	-	-	-	N/A – outside of site	3.3	1.9
<b>J</b>	<i>Jacaranda mimosifolia</i> (Jacaranda)	125	-	-	-	-	<b>Exempt species</b> Located in road reserve. <b>Proposed for retention</b>	-	-	-	N/A – outside of site	2.0	1.5
<b>K</b>	<i>Grevillea</i> 'Moonlight' (Grevillea cultivar)	50	-	-	-	-	Located in road reserve. <b>Proposed for retention</b>	-	-	-	N/A – outside of site	2.0	1.5

<b>L</b>	<i>Pittosporum undulatum</i> (Native Daphne)	125	-	-	-	-	<b>Exempt species</b> ( <b>&lt;8m</b> ) Located in road reserve. <b>Proposed for retention</b>	-	-	-	N/A – outside of site	2.0	1.5
<b>M</b>	<i>Cotoneaster glaucophyllus</i> (Cotoneaster)	500 @ grade	-	-	-	-	<b>Exempt species</b> Located in road reserve. <b>Proposed for retention</b>	-	-	-	N/A – outside of site	6.0	2.5
<b>N</b>	<i>Ligustrum lucidum</i> (Large Leaved Privet)	175	-	-	-	-	<b>Exempt species</b> Located in 143/5 Riverview Rd <b>Proposed for removal</b>	-	-	-	N/A – outside of site	2.1	1.6
<b>O</b>	<i>Jacaranda mimosifolia</i> (Jacaranda)	250 125	-	-	-	-	<b>Exempt species</b> Located in 143/5 Riverview Rd <b>Proposed for retention</b>	-	-	-	N/A – outside of site	3.3	1.9
<b>P</b>	<i>Corymbia maculata</i> (Spotted Gum)	550	-	-	-	-	Located in 137 Riverview Rd <b>Proposed for retention</b>	-	-	-	N/A – outside of site	6.6	2.6
<b>Q</b>	<i>Corymbia maculata</i> (Spotted Gum)	800	-	-	-	-	Located in 137 Riverview Rd <b>Proposed for retention</b>	-	-	-	N/A – outside of site	9.6	3.0
<b>R</b>	<i>Corymbia maculata</i> (Spotted Gum)	300	-	-	-	-	Located in 137 Riverview Rd <b>Proposed for retention</b>	-	-	-	N/A – outside of site	3.6	2.0

<b>S</b>	<i>Pinus elliottii</i> (Slash Pine)	750	-	-	-	-	<b>Exempt species</b> Located in 137 Riverview Rd <b>Proposed for retention</b>	-	-	-	N/A – outside of site	9.0	2.9
<b>T16(A)</b>	<i>Nerium oleander</i> (Oleander)	400	-	-	-	-	<b>Exempt species</b> Located in 143/5 Riverview Rd <b>Proposed for removal</b>	-	-	-	N/A – outside of site	4.8	2.3
<b>T22(A)</b>	<i>Strelitzia nicolai</i> (Giant Bird of Paradise)	1500 @ grade	-	-	-	-	Located in 143/5 Riverview Rd <b>Proposed for removal</b>	-	-	-	N/A – outside of site	3.0	n/a

## 7.0 Observations

7.1 The trees growing within the site have been assessed in accordance with *Australian Standard AS4970 (2009) Protection of trees on development sites* (AS4970) to determine their: condition, quality and value(s), Useful Life Expectancy and to allocate a Retention Category. Typically, trees growing outside of the site are to be retained regardless of their condition and are therefore not fully assessed.

7.2 **The allocation of a Retention Category is a requirement of AS4970** and provides and overview of the quality and value of trees on site. Retention Categories are a guide only and do not take into account design considerations/constraints relating to the development proposal. **It should be noted that Retention Categories are not a schedule for tree removal or retention.**

7.3 When assessing the potential impact of development upon a tree, AS4970 provides formulae for calculating the Tree Protection Zone (TPZ) and Structural Root Zone (SRZ) areas required for the tree. The TPZ and SRZ are based on the tree's trunk diameter and are a radial distance measured from the centre of the trunk at ground level. The TPZ area is defined as the minimum area required to maintain the long-term viability of the tree, with the smaller SRZ area defined as the minimum area required for the stability of the tree. When assessing the potential impact of development works within a TPZ area the extent of the encroachment from the works can be divided into two categories:

- Minor Encroachment - an area no greater than 10% of the TPZ that is outside of the SRZ.
- Major Encroachment - an area greater than 10% of the TPZ, or within the SRZ (regardless of the percentage of encroachment)

A Minor Encroachment should not significantly impact the tree, whilst a Major Encroachment requires a range of factors to be considered and in some cases further investigations, to determine the potential impact of the encroachment. Typically, tree sensitive design and construction methods will be required where development works represent a Major Encroachment. To assist in determining the extent of potential tree impacts from the development proposal the Architect has prepared a plan which highlights where TPZ encroachments occur. The encroachments are divided into two types, those that will require excavation (hatched orange), and those that will be above existing grade (hatched purple).

**Refer: Appendix E - Site Plan (Tree Analysis) prepared by CM Studio.**

## 7.4 Trees Proposed for Retention

Trees T1-T6, T9, T14-T17, T33-T35, G37, T40 and T41 are proposed for retention. The table below provides a summary of the trees' quality and value and Retention Category:

Quality & Value	Retention Category	Tree no.
A - High	Priority for Retention	T3, T33
B - Moderate	Consider for Retention	T1, T2, T14, T15, T40, T41
C - Low	Consider for Removal	T4, T5, T6, T9, T17, T34, T35
D – Not suitable for Retention	Priority for Removal	T16, G37

The supplied plans show Trees T1-T6, T9, T14-T17, T33-T35, G37, T40 and T41 will be subject to varying degrees of encroachment within their Tree Protection Zone (TPZ) areas as detailed below.

Trees T6 and T15 will be subject to a Minor Encroachment (<10%) within the TPZ area and should not be significantly impacted by the proposed development.

Tree T9 will be subject to a Major Encroachment (16.5%) within the TPZ area. However, only 1.5% of the encroachment is represented by excavation for construction of the Entry Portico, with the remaining 15% of the encroachment represented by the stairs. With the use of tree sensitive methods at the time of construction, the impact of stair installation upon the tree can be minimised.

Tree T33 will be subject to a Major Encroachment within the TPZ area from the proposed swimming pool. However, the section of the pool located within the SRZ has been designed to cantilever above existing grade, and the pool terrace and wall is to be constructed above existing grade. The encroachment from excavation for the pool represents a Minor Encroachment only (8.3%).

The development encroachments within the TPZ areas of Trees T1-T5, T14, T17, T34, T35, G37 and T40 vary in their extent; however, the proposed structures are to be constructed above existing grade using tree sensitive methods, which will minimise the impact of the encroachments.

#### 7.5 Trees Proposed for Removal

Trees T7, G8, T10-T13, T18-T32, T36 -T39 and T42 and T43 are proposed for removal. The table below provides a summary of the trees' quality and value and Retention Category:

Quality & Value	Retention Category	Tree no.
A - High	Priority for Retention	T27
B - Moderate	Consider for Retention	T7, T10, T11, T20, T21, T24, G29*, T36
C - Low	Consider for Removal	G8, T13, T18, T19, T23, T25*, T26, G28*, T30, G31, T32*, T38*, T39, T42*
D – Not suitable for Retention	Priority for Removal	T12*, T22*, G37*, T43*

\*Tree listed as Exempt Species under Council's Tree Management Controls

#### 7.6 Trees Outside of The Site

Trees A-M are growing within the road reserve to the front of the site, and Trees P-S are growing within the neighbouring property to the south of the site.

Trees A and F-J will be subject to varying degrees of encroachment from the proposed landscape wall that runs along the front boundary of the site before stepping back into the

site to the south of the proposed entry portico. However, the wall to be constructed above existing grade which will minimise the impact of the encroachment. It is understood that the design of the wall is to be finalised post DA approval. To minimise disturbance in TPZ areas the wall should be installed above existing grade on a piered footing.

Tree E is proposed for removal to provide access to the proposed entry portico. This tree is a small specimen with low landscape value that can be easily replaced with a new tree, planted in a more appropriate location within the road reserve.

Trees P, Q and S (growing within 137 Riverview Road) will be subject to varying degrees of encroachment within their Tree Protection Zone (TPZ) areas as detailed below.

Tree P will be subject to a Major Encroachment (15%) within the TPZ area from the proposed dwelling and stairs. However, as the works are on one side of the TPZ area only the extent of the encroachment should not significantly impact the tree where irrigation and mulch are installed to support the health of the tree during the construction stage of the project.

Tree Q will be subject to a Major Encroachment from the proposed dwelling and stairs. However, in accordance with AS4970 - *3.3.4 TPZ encroachment considerations (g), 'the presence of existing or past structures or obstacles affecting root growth'* has been considered when determining the impact of the proposed development. A number of existing retaining walls are located in the garden area between the site boundary and the existing carport. The footings of these walls should have influenced the tree's root spread within the site to some extent. In addition, the existing carport slab within the TPZ area of Tree Q sits above a large section of exposed rock where no root growth is present (refer: Appendix B – Photographs).

Tree S will be subject to a Minor Encroachment (<10%) only within the TPZ area from the proposed building footprint.

Trees T16(A), T22(A) and N (growing within 143-145 Riverview Road) are proposed for removal as part of the driveway modification works. Trees T16(A) and N are listed as exempt species and Tree T22(A) is a low value, exotic specimen.

## **8.0 Discussion**

- 8.1 To minimise the impact of construction upon Tree T9 the proposed stairs within the TPZ area should be installed to avoid significant roots (as determined by the Project Arborist). Any excavation within TPZ areas should be undertaken using hand tools under the supervision of the Project Arborist. Where required, the footpath and stairs should be modified to allow for the retention of significant roots (as determined by the Project Arborist). It should be noted that Tree T9 was determined to be in poor health at the time of assessment (October 2023). In the event that this tree continues to decline over the construction stage of the project it should be removed and replaced with an advanced size new tree.
- 8.2 Where excavation is required within TPZ areas, over excavation, benching or battering should be avoided. Temporary shoring walls or contiguous piled walls should be installed as required.



- 8.3 Walls/structures that are to be constructed above existing grade in TPZ areas should be installed on piered footings, with piers located to avoid significant roots (as determined by the Project Arborist).
- 8.4 The installation of fill within a tree's root zone reduces soil oxygen levels and decreases rate of carbon dioxide diffusion through the soil profile, both of which impact tree root function. Based on the above, the area below the pool terrace within the TPZ areas of Tree T33 should be left as an open void. Where this is not appropriate due to the potential accumulation of debris, the void should be filled with a large sized aggregate that maintains the permeability of the underlying subgrade. A permanent irrigation system should also be installed below the terrace to maintain soil moisture levels.
- 8.5 To support the health of all trees subject to encroachment from development works, irrigation and mulch should be installed in TPZ areas during the construction stage of the project.
- 8.6 All construction works in TPZ areas will require the use of tree sensitive demolition and construction methods and should be supervised by the Project Arborist.
- 8.7 To offset tree removals and ensure the canopy cover at the site is maintained over the long term the Landscape Plans include the planting of advanced size trees.

## 9.0 Recommendations

- 9.1 Trees T7, G8, T10-T13, T18-T32, T36 -T39, T42, T43, T16(A), T22(A), E and N are proposed for removal.

Approved tree removals shall be undertaken by a qualified Arborist (minimum AQF level 3) covered by adequate third party, public liability insurance. Arborists and ground staff shall comply with the *Work Cover Code of Practice for the Amenity Tree Industry*. Prior to undertaking the work, the Project Arborist shall clearly mark all trees approved for removal with marker spray or surveyor's tape.

Where the stumps of removed trees are located within TPZ areas of trees to be retained, to minimise ground disturbance the stumps shall be either ground out or treated with herbicide to prevent regrowth.

- 9.2 Fenced TPZ areas shall be installed as part of the site establishment works for the following trees:

- Trees T1-T6, T9, T14-T17, T33-T35, G37, T40, T41, O, P, Q and S
- Retained trees growing within the road reserve adjacent to the proposed entry portico
- Trees growing adjacent to the shared driveway (143-145 Riverview Road)

TPZ fencing shall be set back from each tree by the radial distance (measured from the center of the trunk at ground level) detailed in column 12 of the Tree Assessment Schedule (section 6.0 Results). Where TPZ areas overlap, a single combined TPZ shall be established. Where the installation of fencing is impractical for development access, trunk and ground protection shall be installed.

To the most appropriate TPZ set out in terms of demolition and construction access whilst providing adequate tree protection, as part of the site establishment works the Project

Arborist shall meet on site with the Project/Site Manager to determine the detailed TPZ setout required for each tree.

A temporary drip irrigation system shall be installed in each TPZ area. Irrigation lines shall be spaced at 600mm centres and be covered with a 100mm thick layer of leaf litter mulch. At the time of irrigation installation, a soil wetting agent shall be applied with each TPZ area. The irrigation system shall be operated via an automated timer for a duration of 30 minutes every second day, or as directed by the Project Arborist. A seaweed based soil conditioner shall be applied to all TPZ areas on a quarterly basis throughout the construction stage of the project.

TPZ areas shall be maintained for the duration of the project and shall not be modified or used for the storage of demolition waste or construction materials.

**Refer: Appendix C – Establishment of TPZ Areas**

- 9.3 Within TPZ areas sediment and erosion control infrastructure shall be installed above grade without excavation. Sediment fencing shall be help in place with steel pins, coir logs or mulch.
- 9.4 Existing pavements and structures within TPZ areas shall be carefully demolished in small sections, ensuring that the surrounding soil profile remains undisturbed. Where possible, redundant footings and services should be left in situ. Shrubs and ground cover vegetation in TPZ areas shall be removed using hand tools and woody stumps shall be treated with herbicide or ground out to prevent regrowth.
- 9.5 Prior to excavation for construction of the dwelling within the TPZ area of Trees T6, T9, T15, P, Q and S, and the swimming pool within the TPZ area of Tree T33, root pruning shall be undertaken by the Project Arborist. All woody roots within the upper 600mm of the soil profile along the line of proposed excavation shall be cleanly pruned using a sharp saw.
- 9.6 Excavation within for construction of the stairs within the TPZ area of Tree T9 should be undertaken using hand tools only. Where required, the footpath and stairs should be modified to allow for the retention of significant roots (as determined by the Project Arborist). In the event that the tree (which is currently in poor health) continues to decline over the construction stage of the project, the tree should be removed and replaced with an advanced size new tree.
- 9.7 Excavation within TPZ areas for the installation of approved structures, retaining walls, stairs and the shared driveway shall avoid over excavation, benching or battering. Where required, sheet piling (or similar methods) shall be utilised to provide support to excavated areas. Where sub surface drainage is required to the rear of retaining walls a slimline drainage cell type product shall be utilised.
- 9.8 The swimming pool terrace wall within the TPZ area of Trees T33-T35 shall be installed above existing grade on piered footings. The upper 600mm of each pier hole shall be excavated by hand, and where roots greater than 30mm diameter are encountered the pier location shall be adjusted (unless root pruning is approved by the Project Arborist). Where required, pier holes shall be sleeved to prevent contact between roots and freshly poured concrete.

- 9.9 The void behind the swimming pool terrace wall within the TPZ areas of Trees T33-T35 shall be either left open or filled with a 50mm (no-fines) railway ballast type aggregate. Where aggregate is installed, compaction shall be avoided. As part of the works a permanent drip irrigation system shall be installed at existing grade, below the terrace. The irrigation system shall be operated via an automated timer. To allow for future maintenance, drip lines shall run through 100mm slotted ag pipe placed at 600mm centres and running the length of the terrace. Installation of the irrigation system shall be supervised by the Project Arborist. The frequency and duration of irrigation shall be determined by the Project Arborist.
- 9.10 The proposed landscape wall/retaining wall on the front boundary within the TPZ areas of Trees T1-T6, T9, T14-T17, A and F-J. Shall be installed above existing grade on piered footings. Piers/posts shall be installed using the methods detailed in point 9.8. In general, existing ground levels within TPZ areas shall be maintained; however, minor backfilling to the rear of the wall is permissible in accordance with point 9.12.
- 9.11 Underground services within TPZ areas shall be installed using tree sensitive methods and retain all roots >25mm diameter (or as specified by the Project Arborist and/or Conditions of Development Approval). Tree sensitive methods include the following:
- Hand excavation: trenches shall be excavated using hand tools only.
  - Hydrovac excavation: trenches shall be excavated using low water pressures and the lance shall not be pointed directly at roots to avoid bark damage.
  - A combination of compact excavator/hand excavation: trenches shall be excavated using a compact excavator (<2T) fitted with a flat bladed bucket. Soil levels shall be lowered in small increments. The excavator operator shall be guided by a spotter at all times to identify and carefully expose all roots >25mm diameter using hand tools.
- Pipework/conduits shall be installed under or around significant roots (as determined by the Project Arborist), unless root pruning is approved by the Project Arborist.
- 9.12 Other than excavation for approved structures, existing landscape levels within TPZ areas shall be generally maintained. Installation of top soil, soil conditioners and turf underlay up to a maximum depth of 150mm in TPZ areas is permissible; however, existing levels within 1.5m of the base of any tree shall be maintained.
- 9.13 New trees as per the approved Landscape Plans shall be grown and supplied in accordance with *AS:2303 2018 Tree stock for landscape use*. The planting and aftercare of the trees shall be undertaken by a qualified horticulturalist (minimum AQF level 3).
- 9.14 Development works within TPZ areas shall be supervised by the Project Arborist in accordance with the Conditions of Development Approval.
- 9.15 The recommendations of this report are subject to approval by Northern Beaches Council.



Martin Peacock (AQF level 8)

BSc (hons.) Arboriculture (UK)  
Higher National Diploma Arboriculture (UK)  
National Diploma Horticulture (Arb.) (UK)  
Diploma Horticulture (Landscape Design) (AUS)



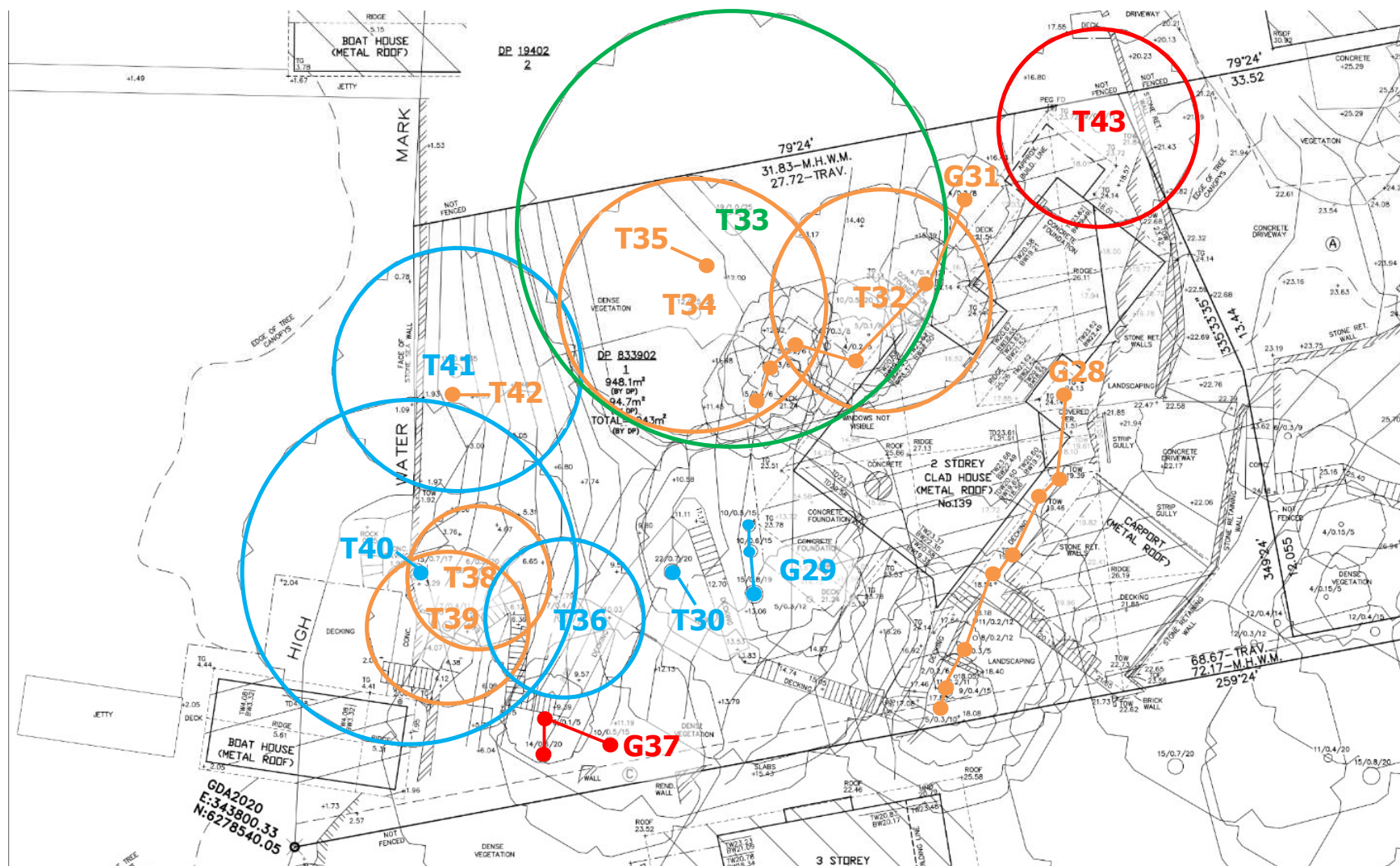
## References

Australian Standard: *AS 4970 - 2009 Protection of trees on development sites*. Standards Australia GPO Box 476, Sydney, NSW, 2001.

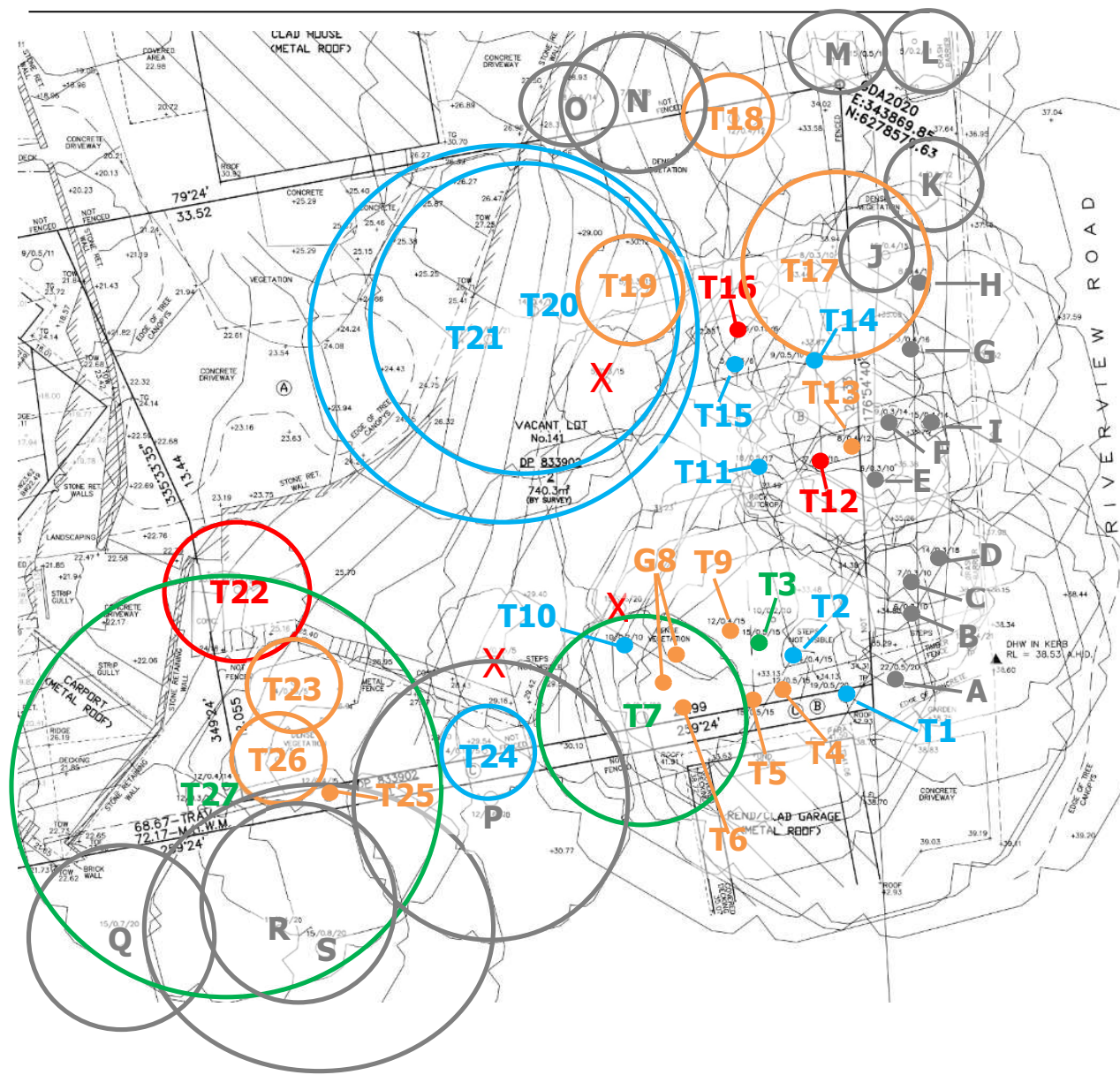
British Standard Institution (2005). *Guide for Trees in relation to construction*. BSI, 2 Park Street, London W1A 2BS.

Draper B.D. and Richards P.A. (2009), *Dictionary for Managing Trees in Urban Environments*, Institute of Australian Consulting Arboriculturists (IACA), CSIRO Publishing, Collingwood, Victoria, Australia.

## Appendix A – Tree Location Plan










## Appendix B – Photographs



1: Trees T1-T5



2: Trees T11-T14




3: Trees G28



4: Tree T33





5: Tree T40



6: Tree T43



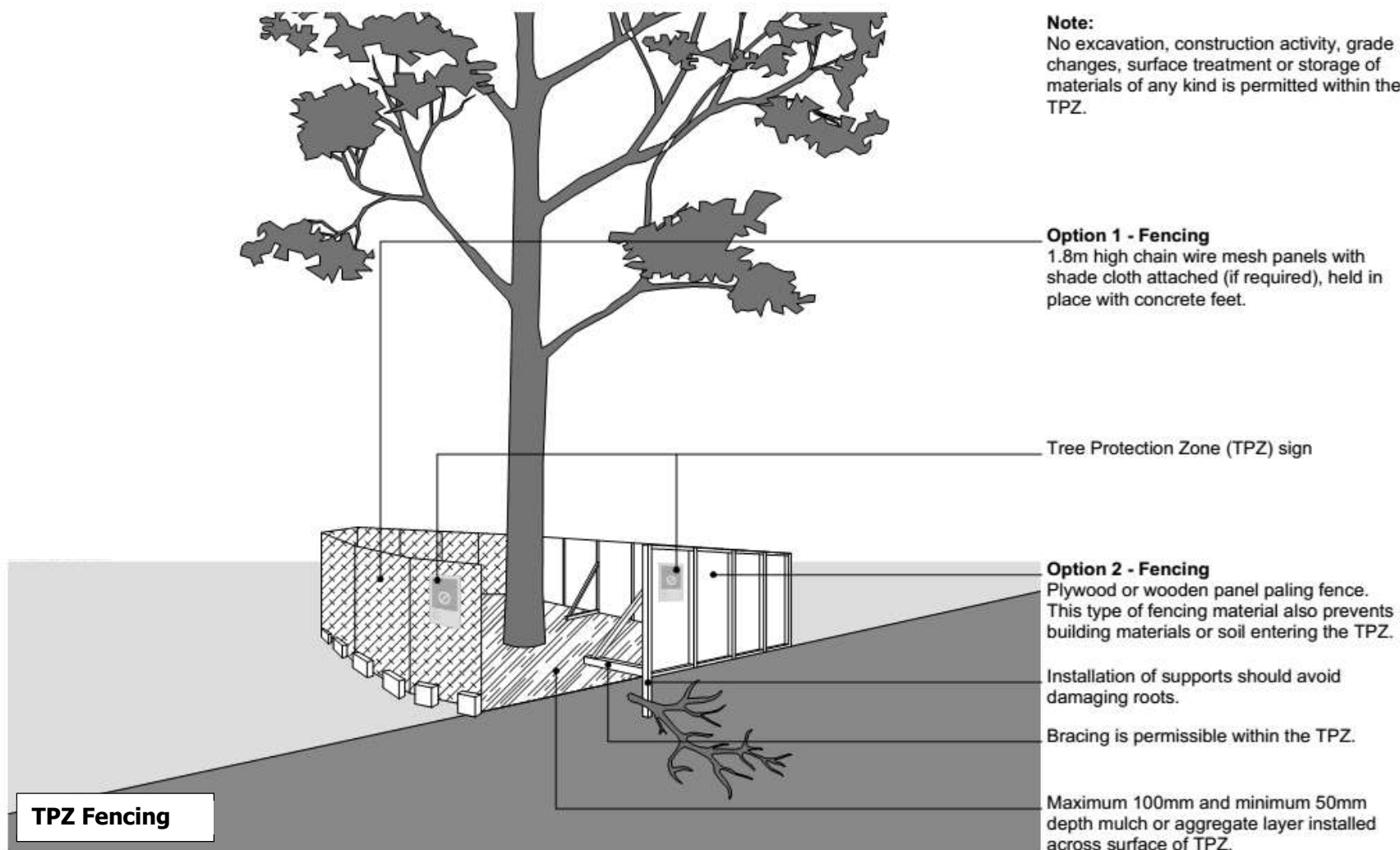
7: Trees P-S and adjacent retaining wall

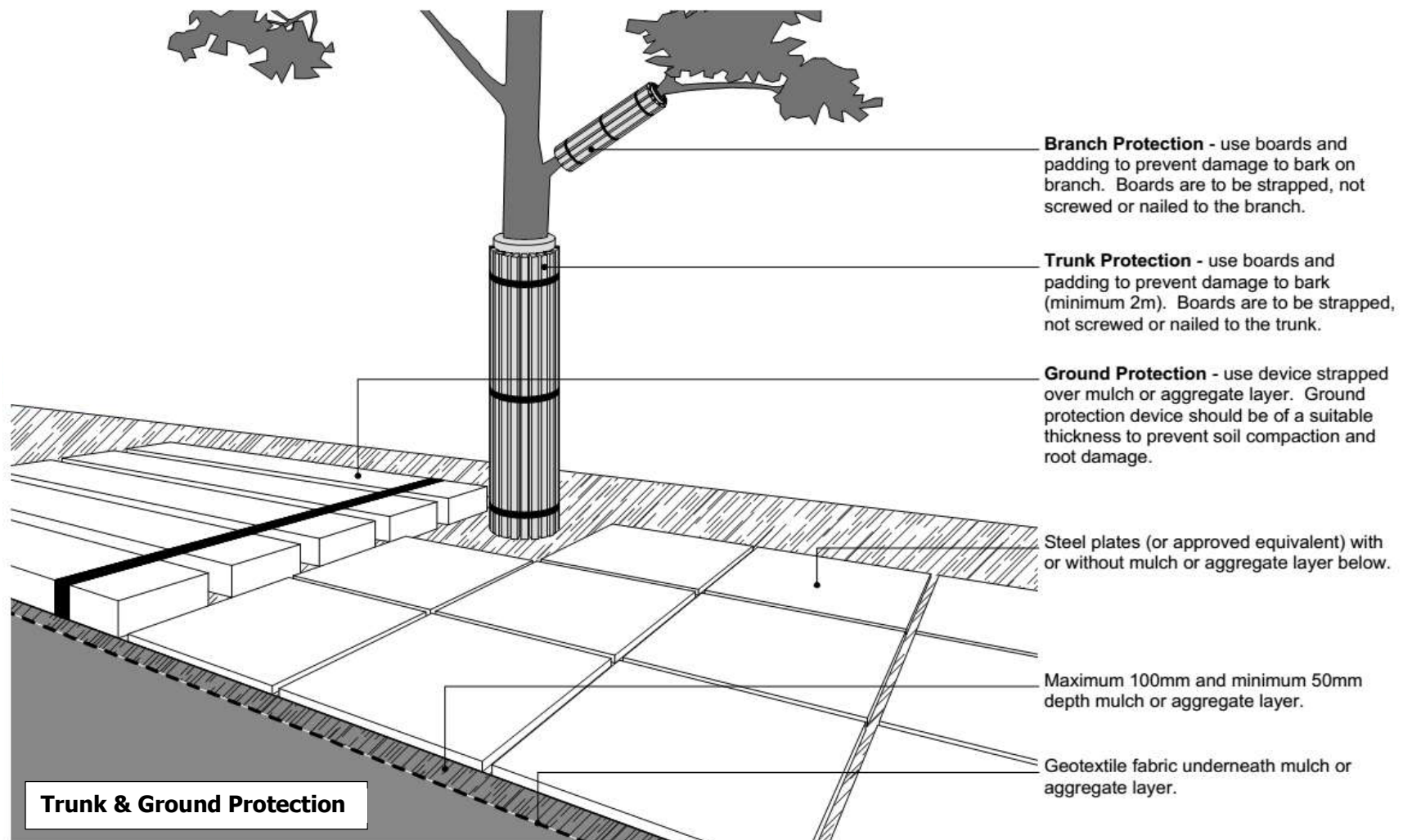


8: Showing exposed rock outcrop/carport within the TPZ area of Tree Q



## Appendix C – Establishment of TPZ Areas





## Appendix D - Cascade Chart for Assessment of Tree Quality & Value

(Adapted from British Standard Institution (2005). Guide for Trees in Relation to Construction)

RETENTION CATEGORY & DEFINITION	CRITERIA - SUBCATEGORIES			IDENTIFICATION IF SHOWN ON A PLAN
	1. Mainly Arboricultural values	2. Mainly landscape values	3. Mainly cultural values, including conservation	
<b>Category A</b> <b>High Quality &amp; Value:</b> Those in such a condition as to be able to make a substantial contribution for a minimum of 40 years. Highly significant trees or trees listed on a significant tree register regardless of life expectancy (excluding hazardous trees). <b>Priority for retention.</b>	Trees that are particularly good examples of their species, especially if rare or unusual or essential components of groups or of formal or semi-formal Arboricultural features (e.g. The dominant and / or principal trees within an avenue). Trees that provide a definite contribution to the amenity of the locality.	Trees, groups or woodlands which provide a definite screening or softening effect to the locality in relation to views into or out of the site, or those of particular visual importance (e.g. Avenues or other Arboricultural features assessed as groups).	Trees, groups, remnant bushland or forest of significant conservation, historical, Aboriginal, commemorative or other value.  Note: independent ecological/aboriginal/heritage assessment may be required.	GREEN
<b>Category B</b> <b>Moderate Quality &amp; Value:</b> Those in such a condition as to make a significant contribution for a minimum of 15 years. <b>Consider for retention.</b>	Trees that might be included in the high category, but are downgraded because of impaired condition (e.g. presence of remediable defects including unsympathetic past management and minor storm damage).	Trees situated mainly internally to the site, therefore individually having little visual impact on the wider locality or, trees present in numbers, usually as groups or woodlands, such that they from distinct landscape features, thereby attracting higher collective rating than they might as individuals but which are not, individually essential components of formal or semi formal Arboricultural features (e.g. trees or moderate quality within an avenue that includes better A category specimens).	Trees with clearly identifiable conservation or other cultural benefits.	BLUE
<b>Category C</b> <b>Low Quality &amp; Value:</b> Those in such a condition as to make a contribution for a minimum of 5 years. <b>Consider for removal.</b>	Trees not qualifying in higher categories. Juvenile, semi mature or small tree species which are considered easily replaceable.	Trees present in groups or woodlands, but without this conferring on them significantly greater landscape value, and / or trees offering low or only temporary screening benefit.	Trees with very limited conservation or other cultural benefits.	ORANGE
<b>Category D</b> <b>Not suitable for retention:</b> Those in such a condition that any existing value would be lost within 5 years, and which should in current context, be removed for reasons of sound Arboricultural management. <b>Priority for removal.</b>	Trees that have a serious, irremediable structural defect, such that their early loss is expected due to failure, including those that will become unviable after removal of other trees (i.e. where, for whatever reason the loss of companion shelter cannot be mitigated by pruning). Trees that are dead or are showing signs of significant, immediate and irreversible overall decline. Trees infected with a pathogen of significance to the health and/or safety of other trees nearby, or very low-quality trees suppressing adjacent trees of better quality. Trees causing significant damage to structures, where no viable alternatives exist for remedial tree management / modification of structures to enable tree retention. Trees considered a weed species or those listed as noxious weeds. <b>NOTE:</b> Dead or dying trees with hollows or cavities may be of ecological importance. These trees are to be identified and assessed independently of the criteria in this cascade chart. Where category D trees are removed habitat reinstatement may be appropriate.			RED

## **Appendix E - Site Plan (Tree Analysis)**



