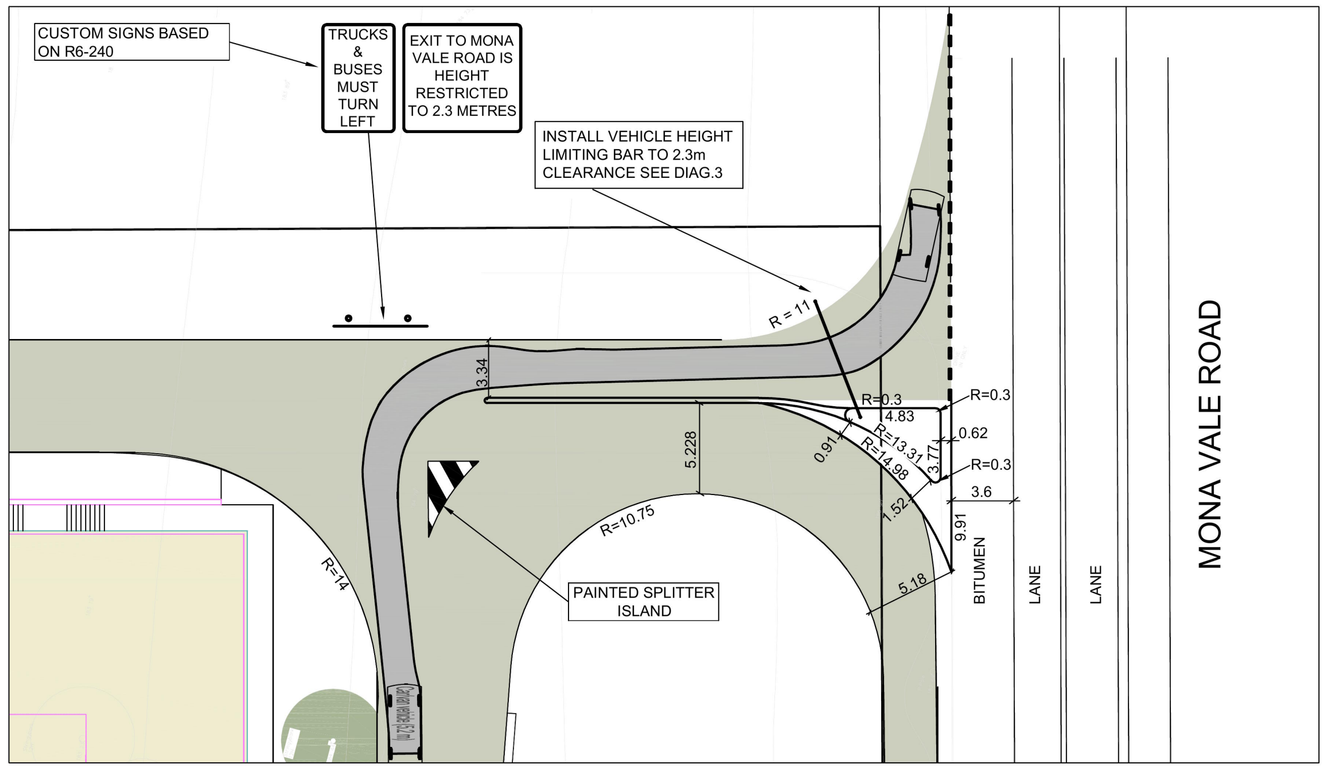

DEMONSTRATION OF A 5.2m LONG CAR/VAN (AUSTROADS 2006)
CAN TURN RIGHT
DIAGRAM 1 - 1 : 250

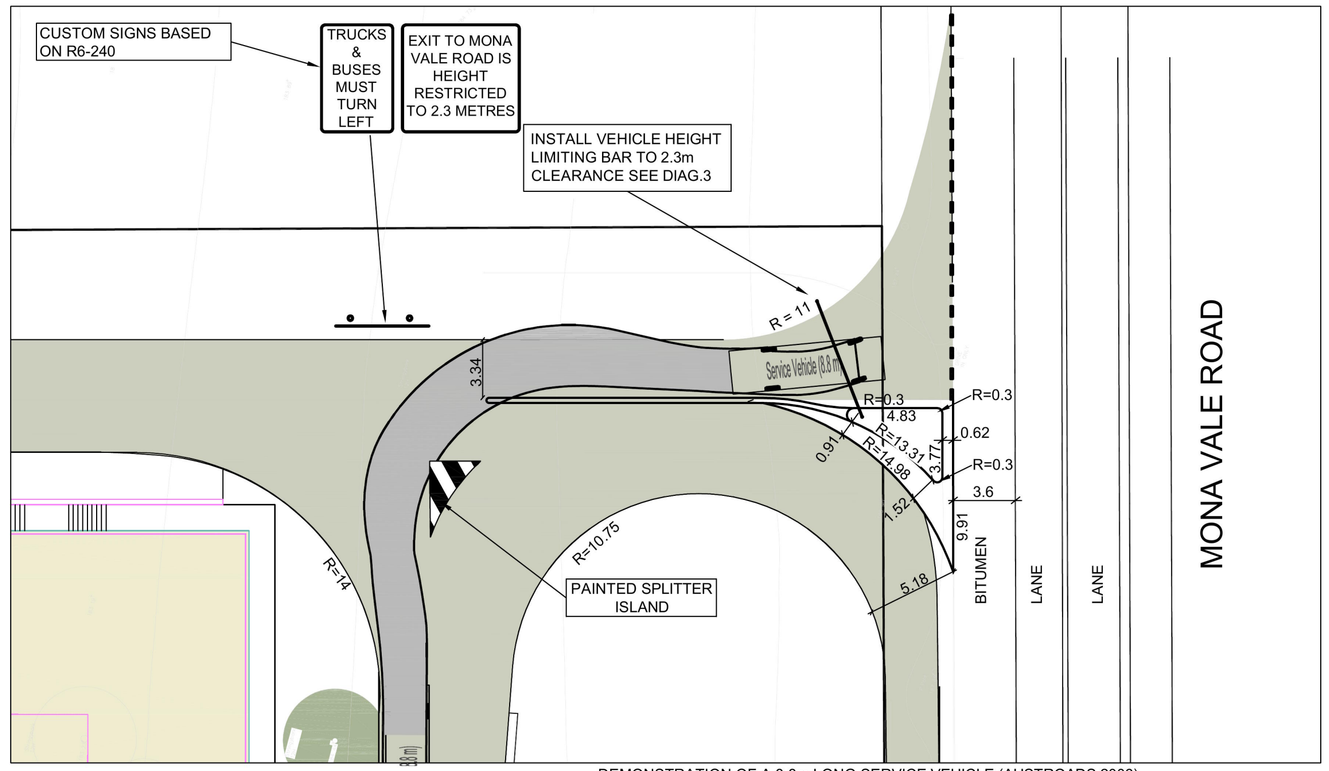

DEMONSTRATION OF A 8.8m LONG SERVICE VEHICLE (AUSTROADS 2006)
CANNOT TURN RIGHT
DIAGRAM 2 - 1 : 250

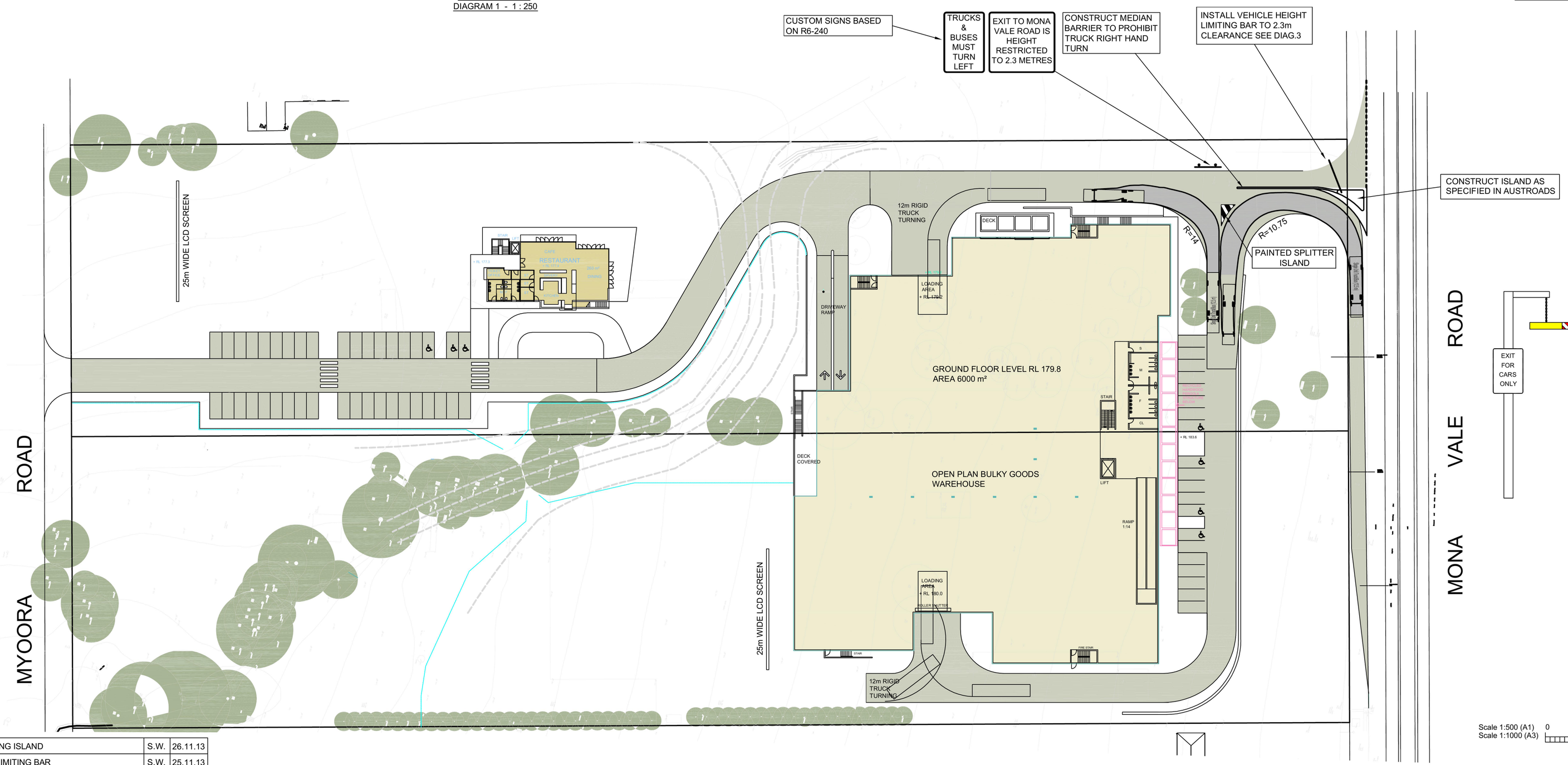



DIAGRAM 3 - N.T.S.
VEHICLE HEIGHT LIMITING BAR

THIS PLAN TO BE READ IN CONJUNCTION WITH MOD2013/0250 WARRINGAH COUNCIL

Scale 1:500 (A1)
Scale 1:1000 (A3)
0 10 20 30 40 50 metres

No.	AMENDMENT DESCRIPTION	BY	DATE
G	AMEND DIVIDING ISLAND	S.W.	26.11.13
F	ADD HEIGHT LIMITING BAR	S.W.	25.11.13
E	WALL AND BARRIER ADDED TO DOCK AREA	S.W.	21.11.13
D	SWEPT PATHS AMENDED	S.W.	20.11.13
C	WALL AND BARRIERS ADDED	S.W.	19.11.13
B	VEHICLE ACCESS AMENDED	LPB	11.11.13
A	ADDITIONAL TRAFFIC ISLAND	L.B.	7.11.13

No.	AMENDMENT DESCRIPTION	BY	DATE
H	AMEND SIGNAGE, ADD PAINTED SPLITTER	S.W.	26.11.13

mepstead & ASSOCIATES
REGISTERED SURVEYORS AND DEVELOPMENT CONSULTANTS

Sydney
10/4 Central Avenue, Thornleigh N.S.W. 2120
Phone 02 9875 4500 **Fax** 02 9875 4833

Postal
PO BOX 208, Pennant Hills N.S.W. 1715

Internet
mepstead@mepstead.com.au
www.mepstead.com.au

Designed:		Scale: 1 : 500	
Drawn: L.P.B.		Datum:N/A	
Checked: S.W.		Date: 24.06.2013	
L.G.A: WARRINGAH			A1

Principal: MUSTACA

Project: PLAN SHOWING VEHICLE TURNING PATH FROM LOT 122 IN D.P. 752017, BEING No. 42 MYOORA ROAD, TERREY HILLS.

Drg. No. 5097-ENG1_H
Sheet No. 1 of 1 sheets
Our Ref: 5097