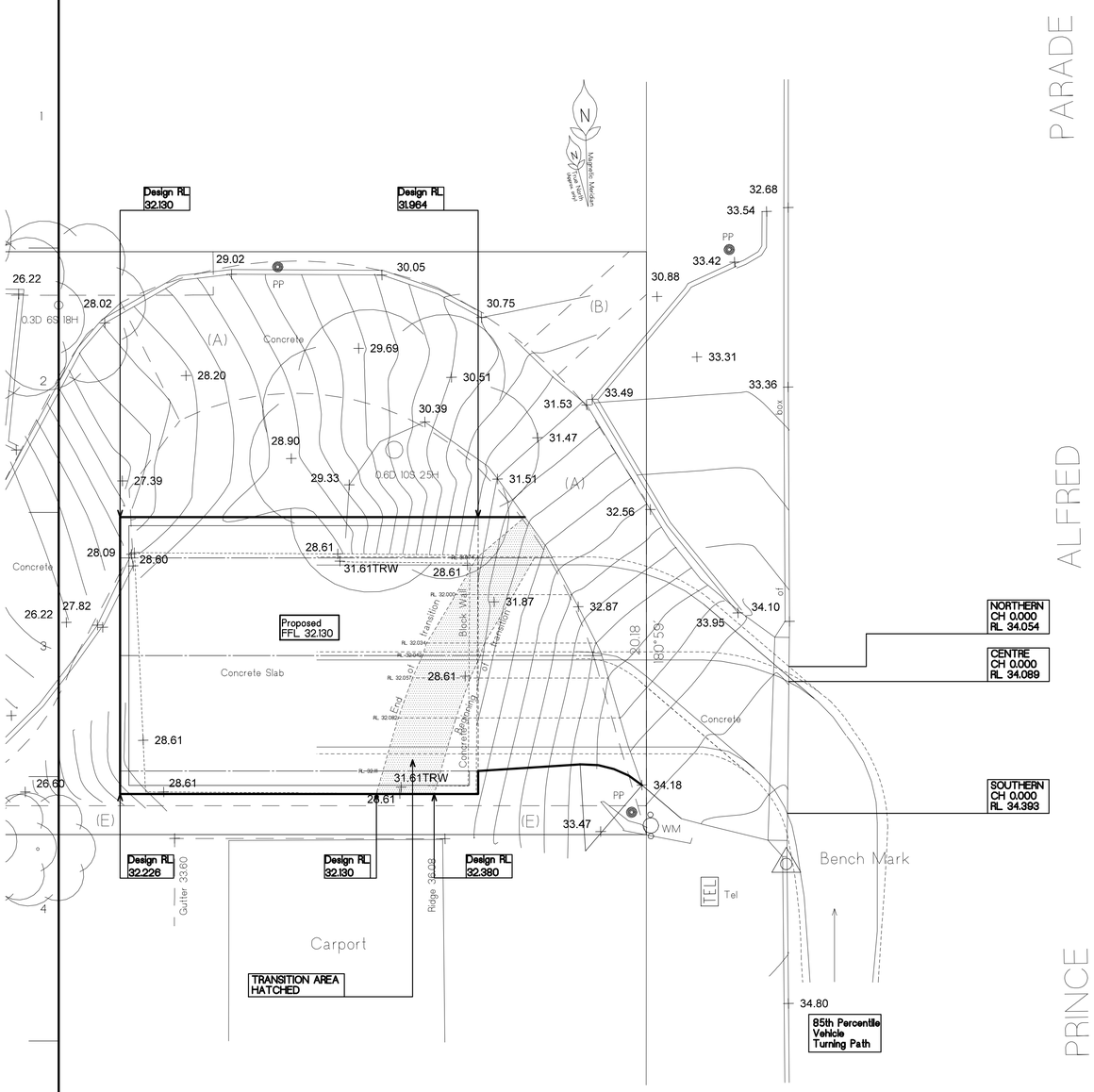

PART SITE PLAN AND PROPOSED DRIVEWAY LAYOUT

Scale 1:100

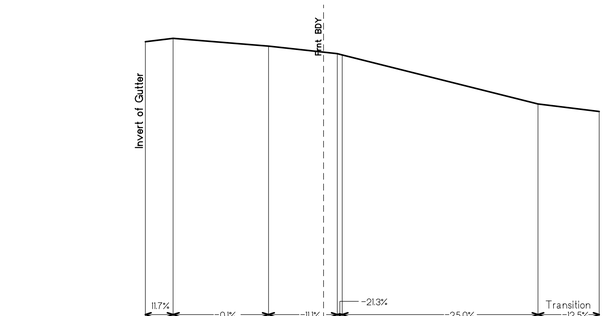

Finished Surface Level	34.393	34.500	34.250	34.000	33.965	32.353	32.113
Natural Surface Level	34.393	34.500	34.250	34.000	33.965		
Chainage	0.000	0.913	4.021	6.268	8.432	12.821	14.821

LONGSECTION ALONG SOUTHERN 85th PERCENTILE WHEELPATH

Scale 1:100

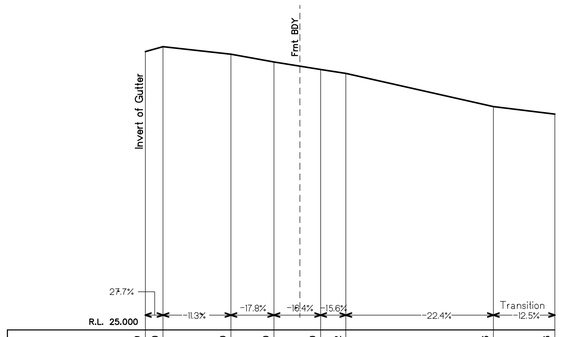

Finished Surface Level	34.089	34.250	34.000	33.750	33.500	33.372	32.293	32.043
Natural Surface Level	34.089	34.250	34.000	33.750	33.500	33.372		
Chainage	0.000	0.581	2.797	4.199	5.727	6.549	11.368	13.368

LONGSECTION ALONG CENTRE 85th PERCENTILE WHEELPATH

Scale 1:100

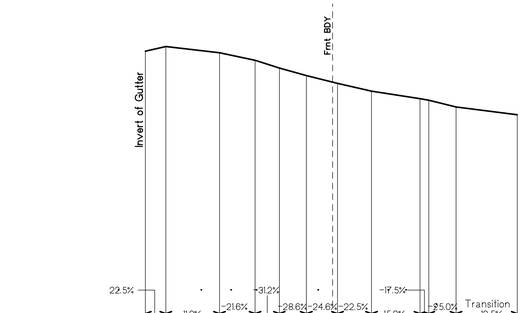

Finished Surface Level	34.054	34.206	34.000	33.750	33.500	33.250	33.000	32.750	32.500	32.450	32.229	31.979
Natural Surface Level	34.054	34.206	34.000	33.750	33.500	33.250	33.000	32.750	32.500	32.450		
Chainage	0.000	0.674	2.424	3.583	4.384	5.257	6.275	7.387	8.973	9.259	10.144	12.144

LONGSECTION ALONG NORTHERN 85th PERCENTILE WHEELPATH

Scale 1:100

No.	Amendment	Drawn	Date

PLAN OR DOCUMENT CERTIFICATION

I am a qualified.....CIVIL, GEOTECHNICAL & STRUCTURAL ENGINEER.....
I hold the following qualifications or licence No...B.Eng.Sc.....M.I.E. Aust.....
Further I am appropriately qualified to certify this component of the project.
I hereby state that these plans or details comply with the conditions of development consent, the provisions of the Building Code of Australia. A.S.1170., A.S.1170.1, A.S.1170.2, A.S.1684., A.S.2870.1,A.S.3500., A.S.3600, A.S. 3700., A.S.4100 & A.S.1163. On behalf of **Hodgson Consultanting Engineers**

G. Hodgson 28-1-2022
Name Date Signature

DRIVEWAY LONGSECTIONS AND DESIGN LEVELS

PROPOSED ALTERATIONS AND ADDITIONS
14 PRINCE ALFRED PARADE
NEWPORT

Our design and drawings are based upon and derived from information including levels, surveys, etc) provided by the owner/architect/designer/ builder. (###)
Should the information provided to us be found to be deficient, unreliable, incorrect or inaccurate then our design/drawings may require modification. We take no responsibility for verifying the accuracy of the information that forms the basis of our brief and it is your obligation to verify it prior to the commencement of building operations.

The Structural Details shown on this Drawing are NOT to change under any circumstance.
NO Certificate will be issued for work NOT in accordance with the Drawing

HODGSON CONSULTING ENGINEERS PTY LTD
Consulting Civil **Geotechnical** **Structural Engineers.**
P.O Box 389, Post Code 1660.
Telephone 0410 664 359
Email: info.hodgsonengineering@gmail.com
A.B.N. 92 164 537 973

Designed	Drawn	Job No.	Drawing No.
GH	GH	00040-C2	
Design Check GH	Drawing Check GH		
Date 28 JANUARY 2022			

Scale 1:100 0 5m 10m 15m 20m 25m
Scale 1:20 0 1m 2m 3m 4m 5m